Appendix C Revised Detailed Route Maps

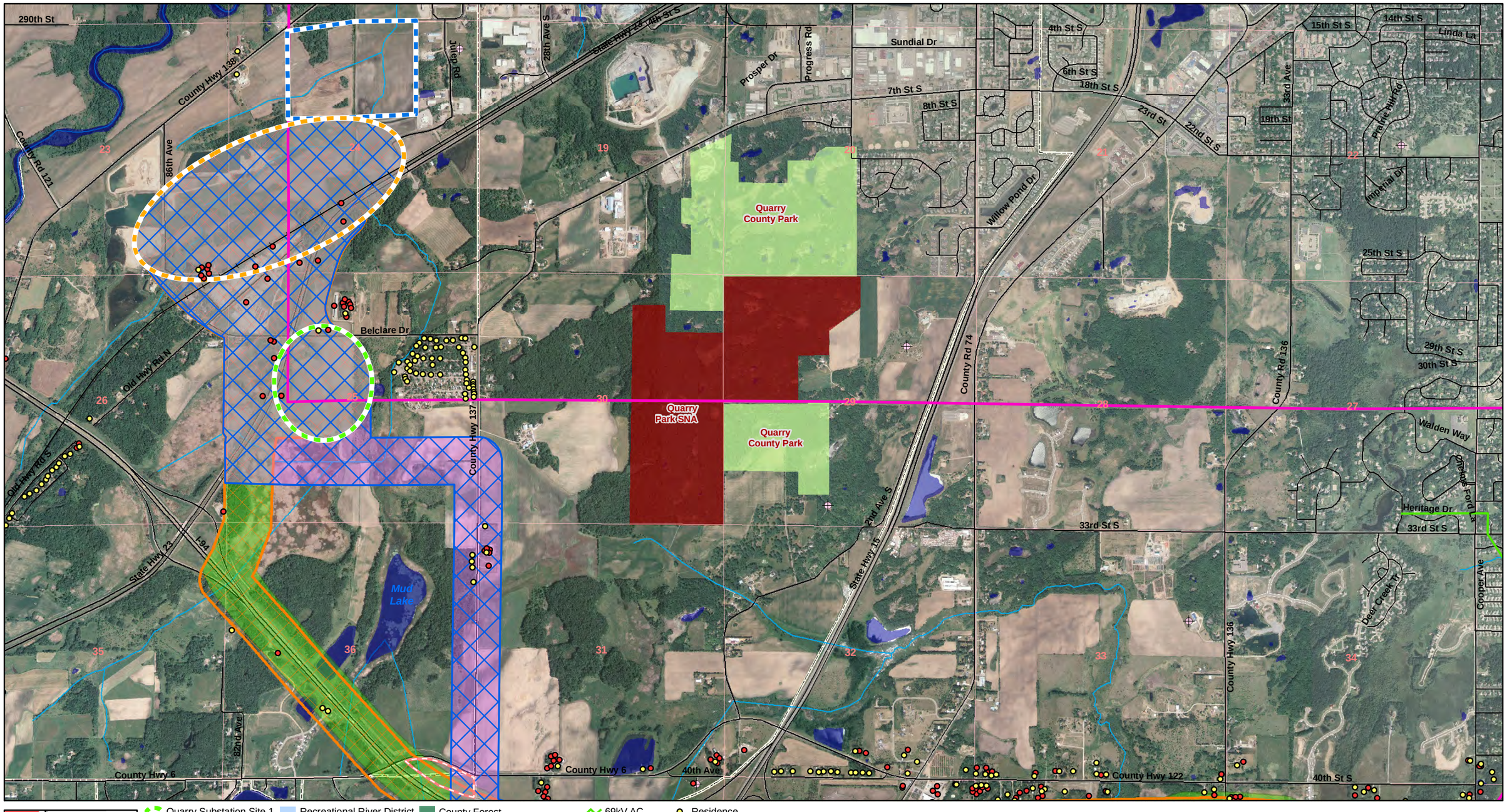

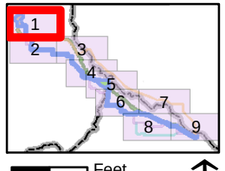

Feet
0 500 1,000

- Quarry Substation Site 1
- Quarry Substation Site 2
- Quarry Substation Site 3
- Quarry Substation Site 4
- Preferred Route
- Route A
- Route B
- Route C
- Route D
- Recreational River District
- Scenic River District
- DNR 24K Lake
- DNR 24k Stream
- Center Pivot Irrigation
- Municipal Boundary
- PLSS Section Line
- BWSR RIM Easement
- County Forest
- County Park
- National Wildlife Refuge
- State Park
- State Wildlife Management Area
- Scientific and Natural Areas
- Parks added in FEIS
- 69kV AC
- 115kV AC
- 230kV AC
- 345kV AC
- Substation
- Pipeline
- FCC Tower
- Scenic Byway
- Residence
- Non-Residential Building
- Railroad
- Road
- Airport
- Trail
- Bikeway

Appendix C
Sheet 1 of 9
Revised Detailed Route Map
Monticello to St. Cloud
345 kV Transmission Line

HDR
office of energy security

Map Document: (\\mspe-gis-file\gisproj\MN_DOC\119350\map_docs\FEIS_Figures\Mapbook.mxd)
2/10/2010 - 9:53:21 AM

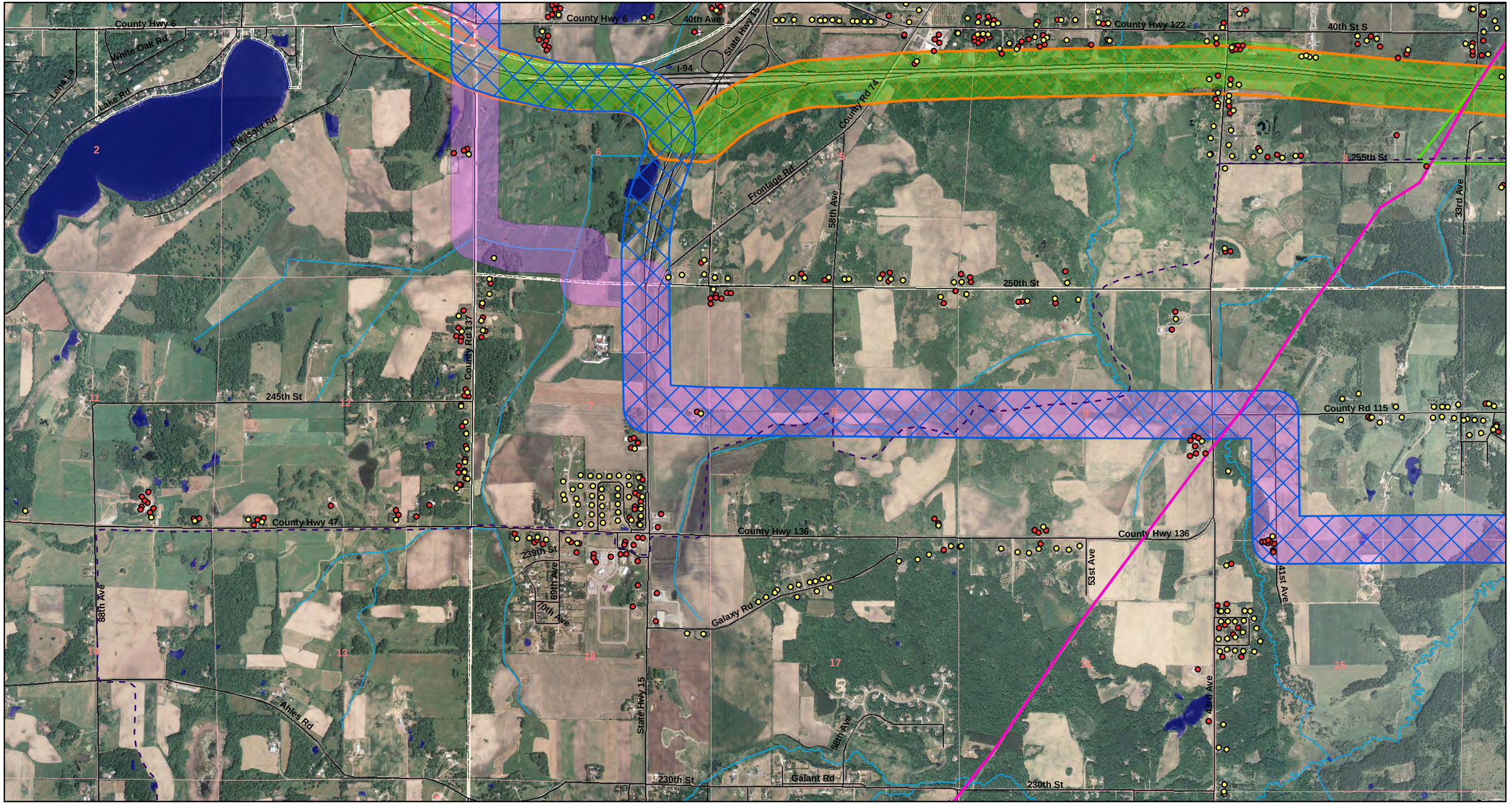

Map Document: (\\mpls-gis-file\gisproj\MN_DOC\119350\map_docs\EIS_Figures\Mapbook.mxd)
3/19/2019 - 9:53:21 AM

Appendix C
Sheet 2 of 9
Revised Detailed Route Map
Monticello to St. Cloud
345 kV Transmission Line

HDR | office of energy security

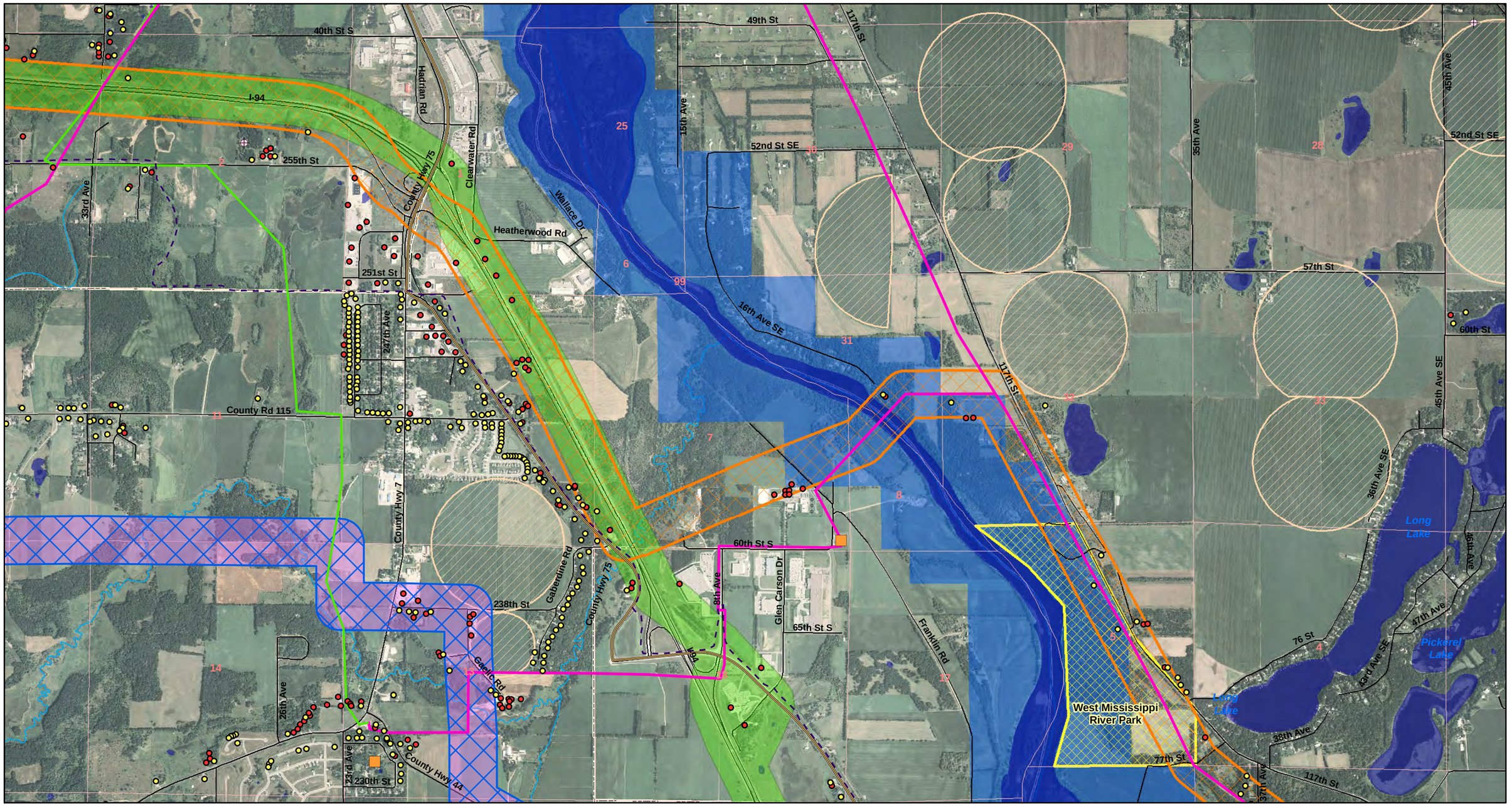

Map Document: (\\mpls-gis-file\gisproj\MN_DOC\119350\map_docs\FEIS_FiguresMapbook.mxd)
3/19/2010 - 9:53:21 AM

Appendix C
Sheet 3 of 9
Revised Detailed Route Map
Monticello to St. Cloud
345 kV Transmission Line

HDR | office of energy security

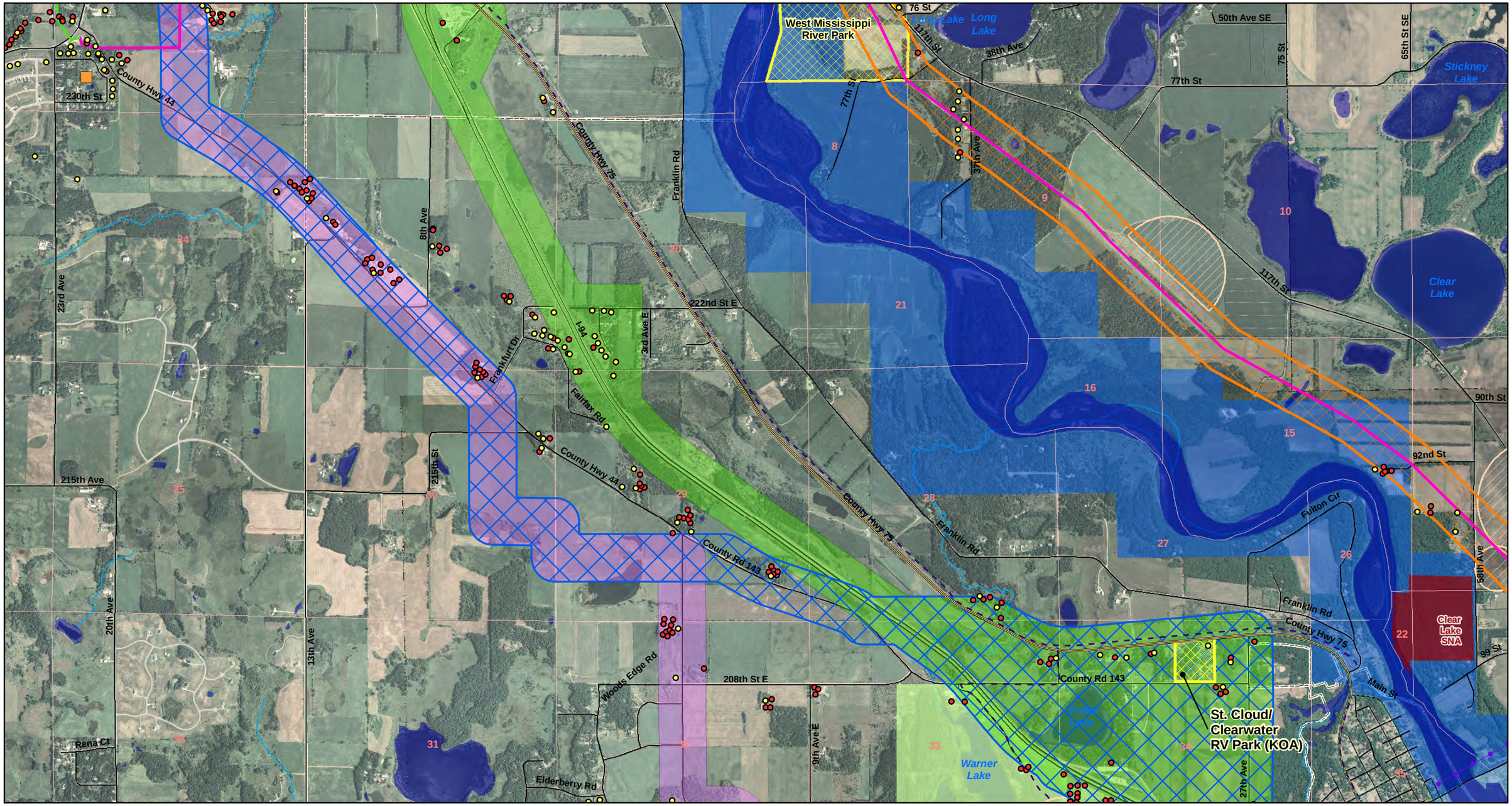

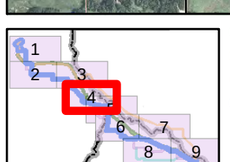

Feet
0 500 1,000

Quarry Substation Site 1
Quarry Substation Site 2
Quarry Substation Site 3
Quarry Substation Site 4
Preferred Route
Route A
Route B
Route C
Route D
Recreational River District
Scenic River District
DNR 24K Lake
DNR 24k Stream
Center Pivot Irrigation
Municipal Boundary
PLSS Section Line
BWSR RIM Easement
County Forest
County Park
National Wildlife Refuge
State Park
State Wildlife Management Area
Scientific and Natural Areas
Parks added in FEIS
69kV AC
115kV AC
230kV AC
345kV AC
Substation
Pipeline
FCC Tower
Scenic Byway
Residence
Non-Residential Building
Railroad
Road
Airport
Trail
Bikeway

Appendix C
Sheet 4 of 9
Revised Detailed Route Map
Monticello to St. Cloud
345 kV Transmission Line

HDR office of energy security

Map Document: (\\mspe-gis-file\gisproj\MN_DOC\119350\map_docs\FEIS_Figures\Mapbook.mxd)
3/18/2010 -- 9:53:21 AM

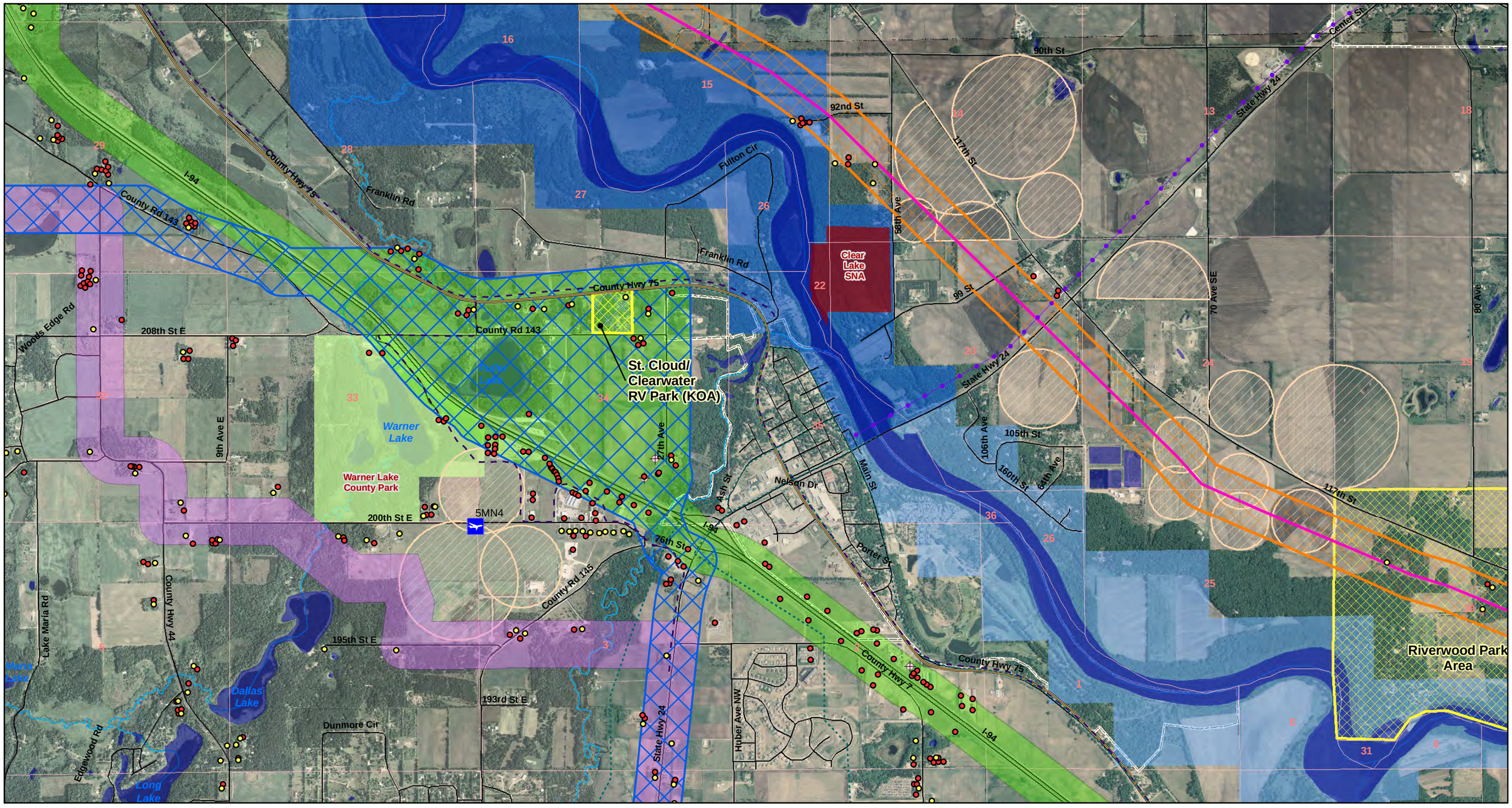

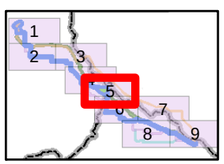

Feet
0 500 1,000

- Quarry Substation Site 1
- Quarry Substation Site 2
- Quarry Substation Site 3
- Quarry Substation Site 4
- Preferred Route
- Route A
- Route B
- Route C
- Route D
- Recreational River District
- Scenic River District
- DNR 24K Lake
- DNR 24k Stream
- Center Pivot Irrigation
- Municipal Boundary
- PLSS Section Line
- BWSR RIM Easement
- County Forest
- County Park
- National Wildlife Refuge
- State Park
- State Wildlife Management Area
- Scientific and Natural Areas
- Parks added in FEIS
- 69kV AC
- 115kV AC
- 230kV AC
- 345kV AC
- Substation
- Pipeline
- FCC Tower
- Scenic Byway
- Residence
- Non-Residential Building
- Railroad
- Road
- Airport
- Trail
- Bikeway

Appendix C
Sheet 5 of 9
Revised Detailed Route Map
Monticello to St. Cloud
345 kV Transmission Line

HDR office of energy security

Map Document: (\\mspe-gis-file\gispro\MN_DOC\119350\map_docs\FEIS_Figures\Mapbook.mxd)
3/18/2010 -- 9:53:21 AM

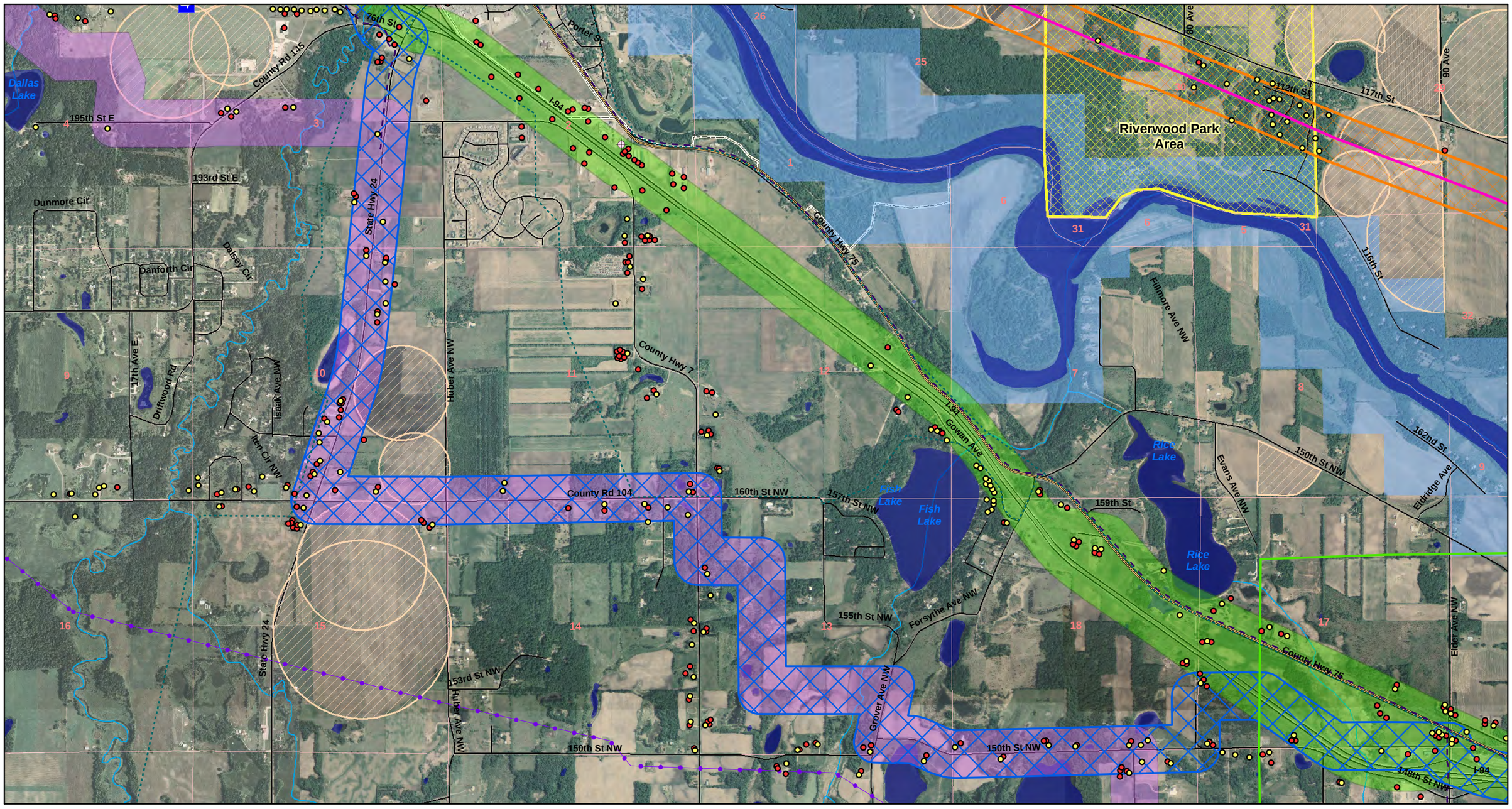

Quarry Substation Site 1
Quarry Substation Site 2
Quarry Substation Site 3
Quarry Substation Site 4
Preferred Route
Route A
Route B
Route C
Route D

Recreational River District
Scenic River District
DNR 24K Lake
DNR 24k Stream
Center Pivot Irrigation
Municipal Boundary
PLSS Section Line
BWSR RIM Easement

County Forest
County Park
National Wildlife Refuge
State Park
State Wildlife Management Area
Scientific and Natural Areas
Parks added in FEIS

69kV AC
115kV AC
230kV AC
345kV AC
Substation
Pipeline
FCC Tower
Scenic Byway

Residence
Non-Residential Building
Railroad
Road
Airport
Trail
Bikeway

Feet
0 500 1,000

Map Document: (\\mspe-gis-file\gisproj\MN_DOC\119350\map_docs\FEIS_Figures\Mapbook.mxd)
2/10/2010 -- 9:53:24 AM

Appendix C
Sheet 6 of 9
Revised Detailed Route Map
Monticello to St. Cloud
345 kV Transmission Line

HDR | office of energy security

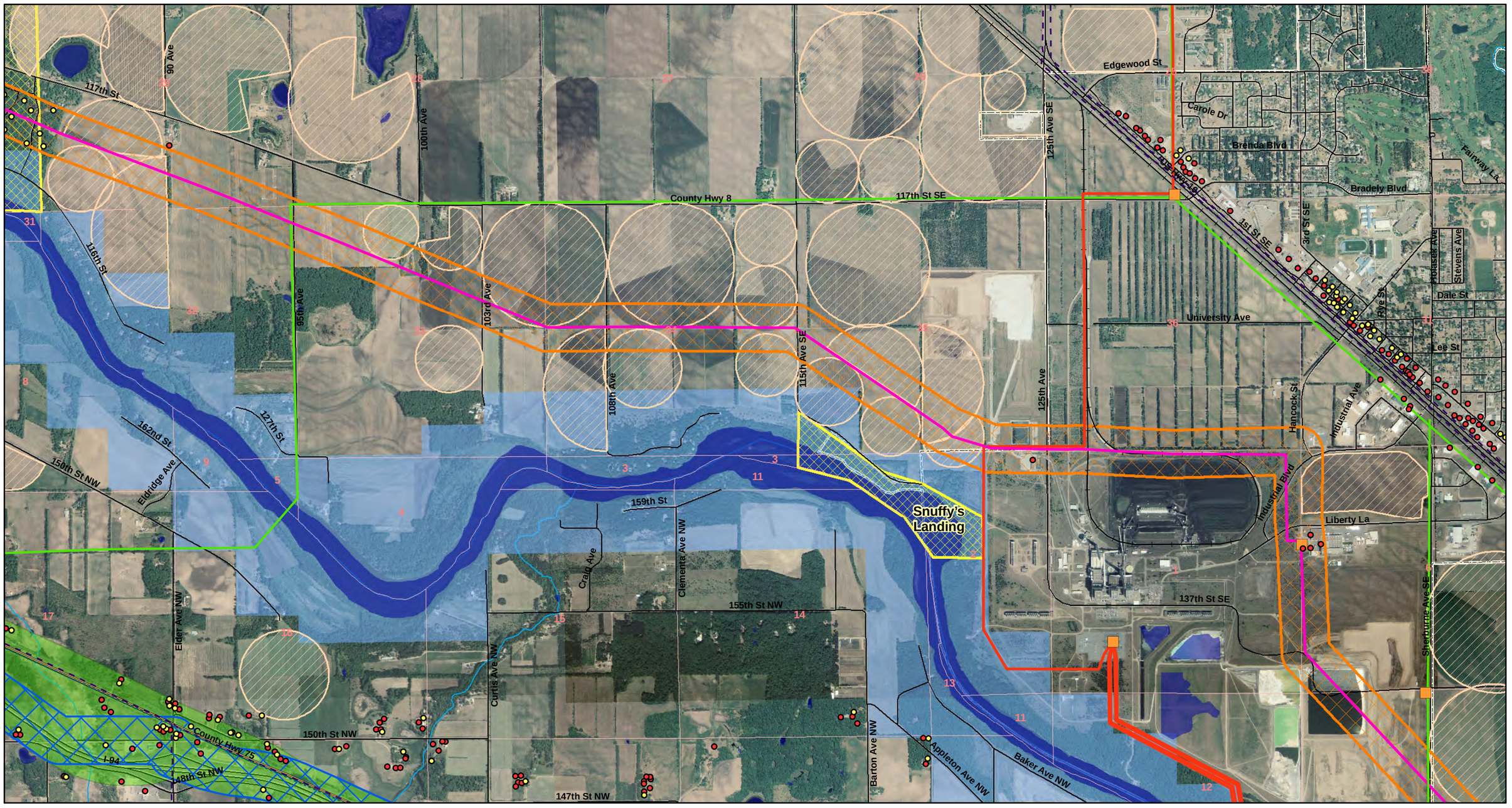

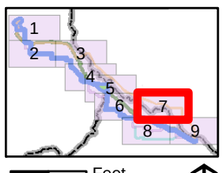

Feet
0 500 1,000

- Quarry Substation Site 1
- Quarry Substation Site 2
- Quarry Substation Site 3
- Quarry Substation Site 4
- Preferred Route
- Route A
- Route B
- Route C
- Route D
- Recreational River District
- Scenic River District
- DNR 24K Lake
- DNR 24k Stream
- Center Pivot Irrigation
- Municipal Boundary
- PLSS Section Line
- BWSR RIM Easement
- County Forest
- County Park
- National Wildlife Refuge
- State Park
- State Wildlife Management Area
- Scientific and Natural Areas
- Parks added in FEIS
- 69kV AC
- 115kV AC
- 230kV AC
- 345kV AC
- Substation
- Pipeline
- FCC Tower
- Scenic Byway
- Residence
- Non-Residential Building
- Railroad
- Road
- Airport
- Trail
- Bikeway

Appendix C
Sheet 7 of 9
Revised Detailed Route Map
Monticello to St. Cloud
345 kV Transmission Line

HDR | office of energy security

Map Document: (\\mspe-gis-file\gispro)MN_DOC\119350\map_docs\FEIS_FiguresMapbook.mxd)
3/9/2010 - 9:53:21 AM

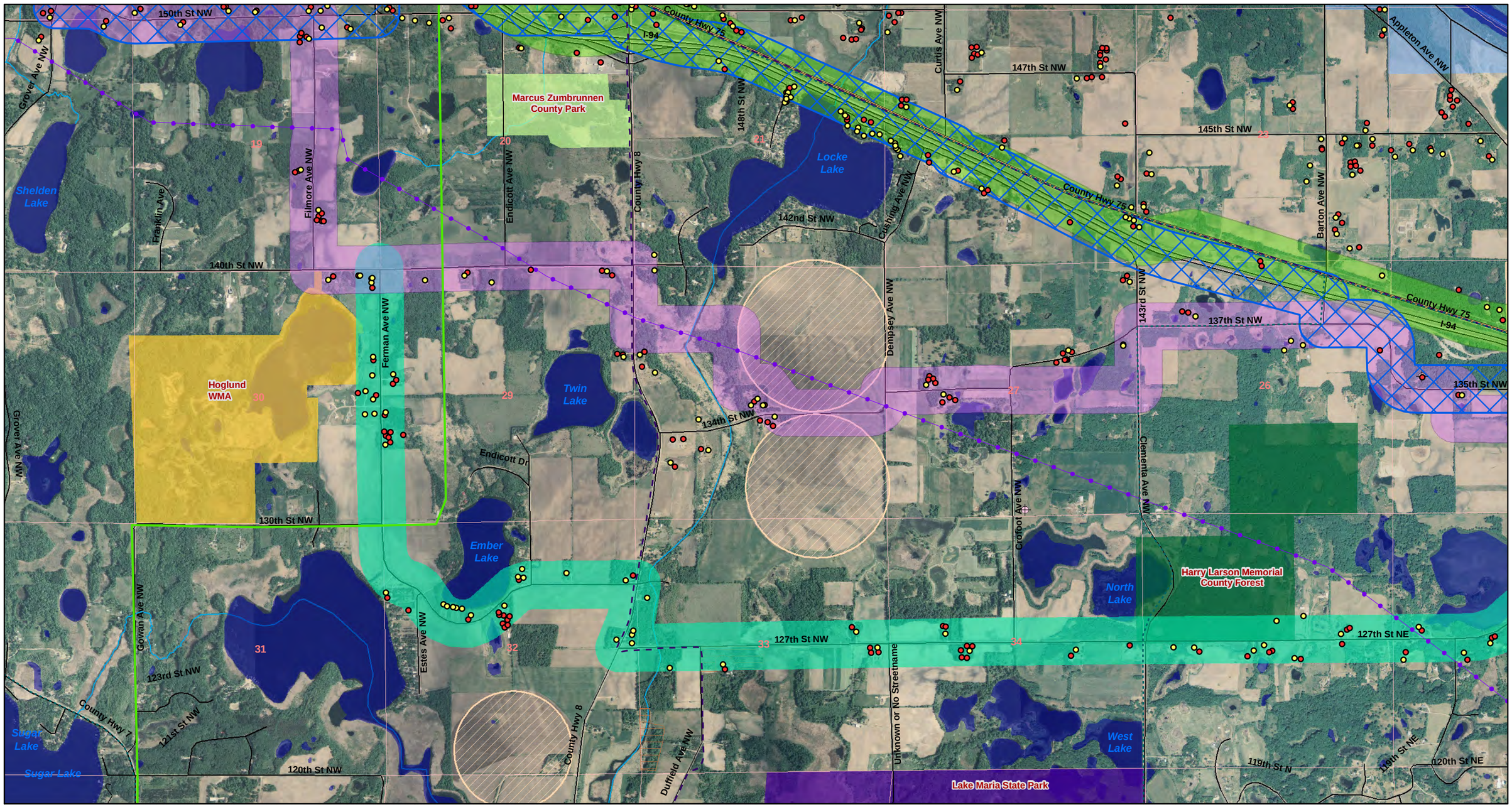

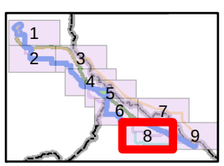

Feet
0 500 1,000

- Quarry Substation Site 1
- Quarry Substation Site 2
- Quarry Substation Site 3
- Quarry Substation Site 4
- Preferred Route
- Route A
- Route B
- Route C
- Route D
- Recreational River District
- Scenic River District
- DNR 24K Lake
- DNR 24k Stream
- Center Pivot Irrigation
- Municipal Boundary
- PLSS Section Line
- BWSR RIM Easement
- County Forest
- County Park
- National Wildlife Refuge
- State Park
- State Wildlife Management Area
- Scientific and Natural Areas
- Parks added in FEIS
- 69kV AC
- 115kV AC
- 230kV AC
- 345kV AC
- Substation
- Pipeline
- FCC Tower
- Scenic Byway
- Residence
- Non-Residential Building
- Railroad
- Road
- Airport
- Trail
- Bikeway

Appendix C
Sheet 8 of 9
Revised Detailed Route Map
Monticello to St. Cloud
345 kV Transmission Line

HDR | office of energy security

Map Document: (\\mspe-gis-file\gis\proj\MN_DOC\119350\map_docs\FEIS_Figures\Mapbook.mxd)
2/18/2010 - 9:55:22 AM

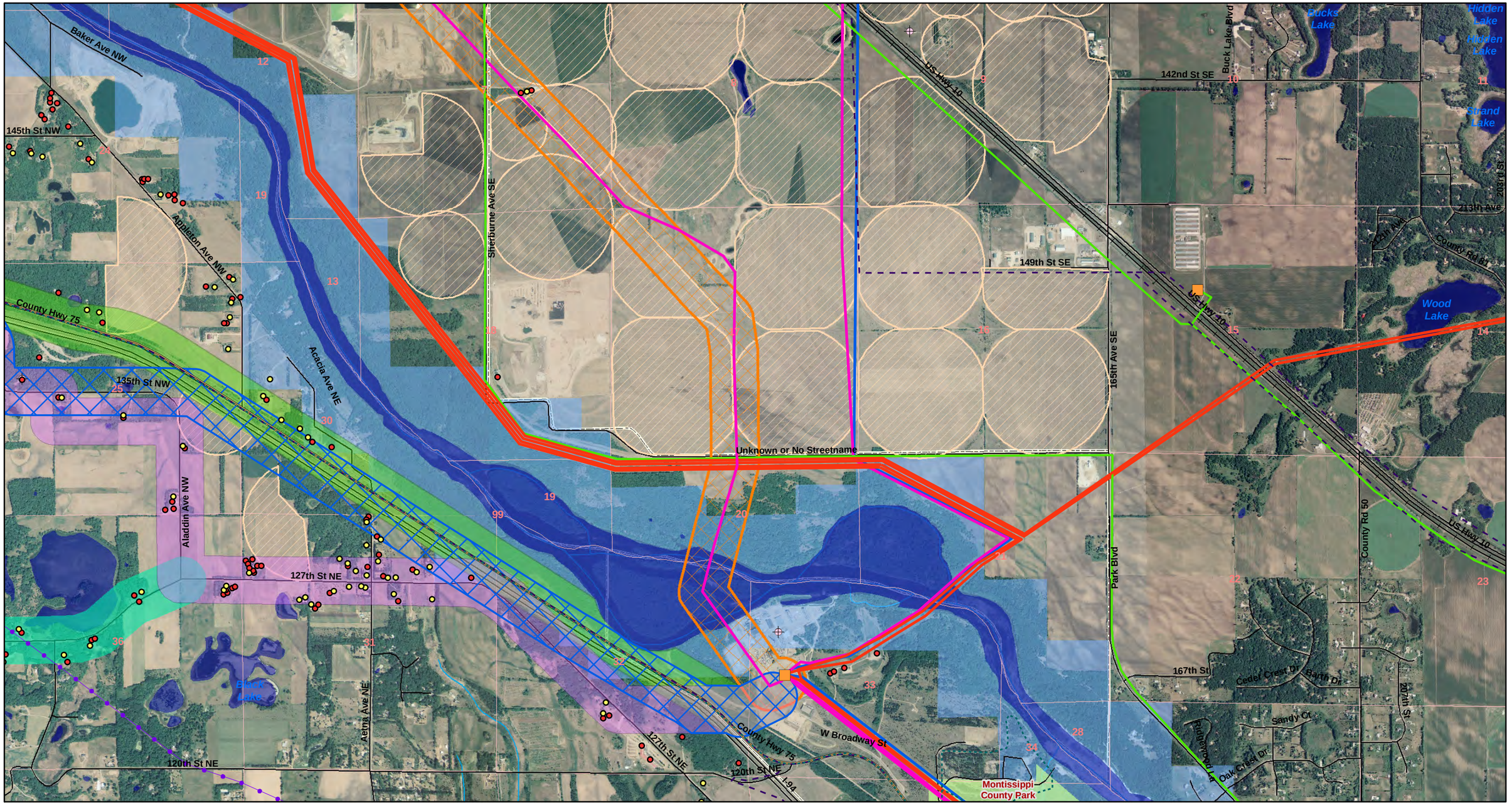

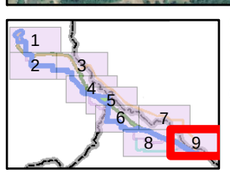

- Quarry Substation Site 1
- Quarry Substation Site 2
- Quarry Substation Site 3
- Quarry Substation Site 4
- Preferred Route
- Route A
- Route B
- Route C
- Route D
- Recreational River District
- Scenic River District
- DNR 24K Lake
- DNR 24k Stream
- Center Pivot Irrigation
- Municipal Boundary
- PLSS Section Line
- BWSR RIM Easement
- County Forest
- County Park
- National Wildlife Refuge
- State Park
- State Wildlife Management Area
- Scientific and Natural Areas
- Parks added in FEIS
- 69kV AC
- 115kV AC
- 230kV AC
- 345kV AC
- Substation
- Pipeline
- FCC Tower
- Scenic Byway
- Residence
- Non-Residential Building
- Railroad
- Road
- Airport
- Trail
- Bikeway

Appendix C
Sheet 9 of 9
Revised Detailed Route Map
Monticello to St. Cloud
345 kV Transmission Line

HDR | office of energy security

Map Document: (\\mspe-gis-file\gis\proj\MN_DOC\119350\map_docs\FEIS_Figures\Mapbook.mxd)
2/8/2010 - 9:52:21 AM