APPENDIX C

Detailed Topographic Project Maps

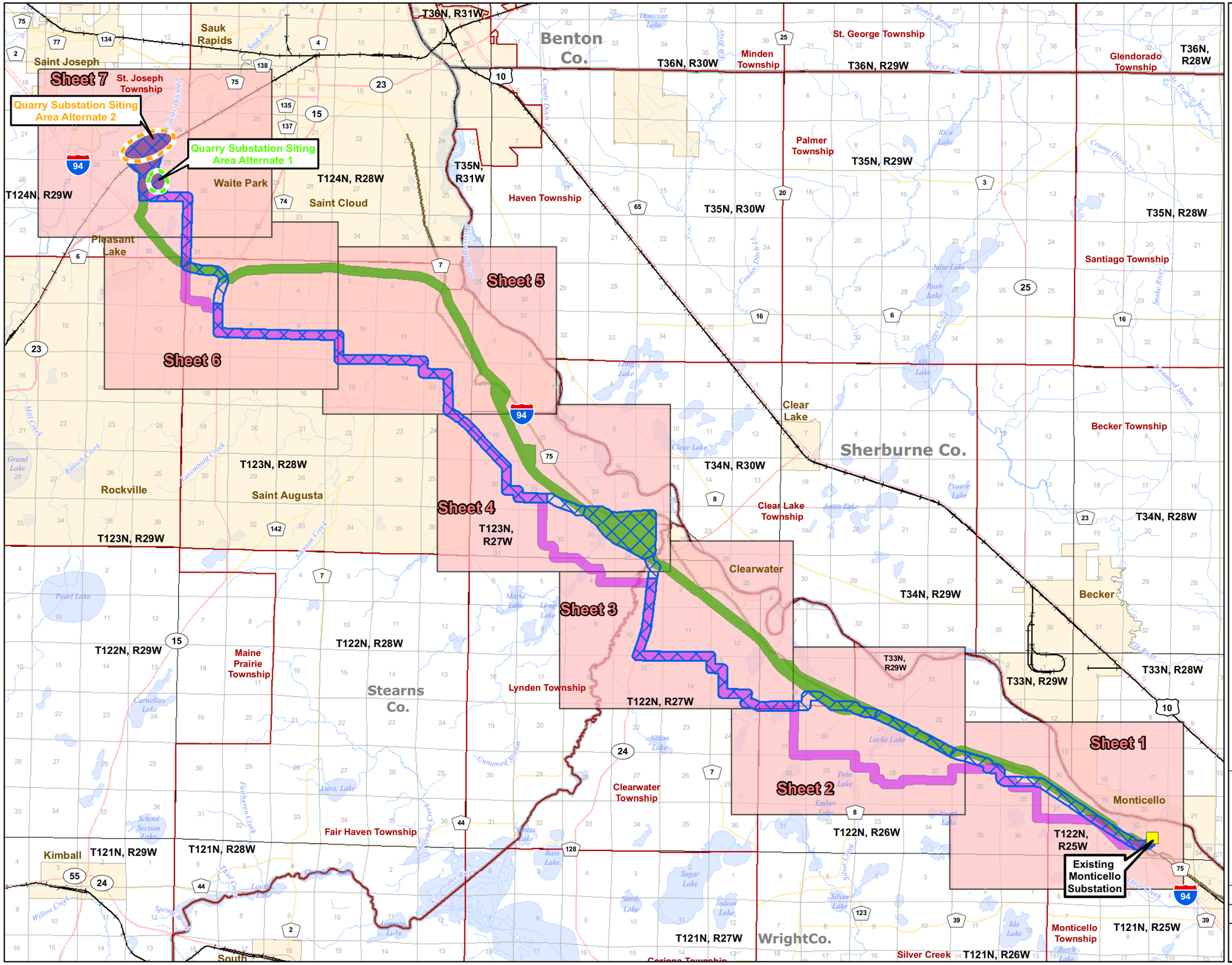

CapX2020

Delivering electricity you can rely on

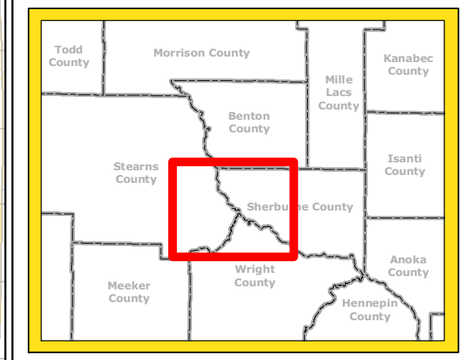

Legend

- Preferred Route
- Alternate Route A
- Alternate Route B
- Detailed Map Extent
- Quarry Substation Siting Area Alternate 1
- Quarry Substation Siting Area Alternate 2
- Existing Monticello Substation
- Scenic Byway
- Township
- Municipal Boundary
- Lakes
- Streams

1:125,000

See Section 10.2 for data sources

0 0.5 1 2 3 4 Miles

Appendix C.1
Monticello to St. Cloud

Route Permit
Monticello to St. Cloud
345 kV Transmission Line

DATE: 02/06/09	REVISED: 03/27/09
DRAWN BY: JABennett	

M:\Clients\V-X\XCL\CapX\Monticello_ArcGIS\2009\02\App_Figures_XCL_CAPX_RouteMaps_OV.mxd

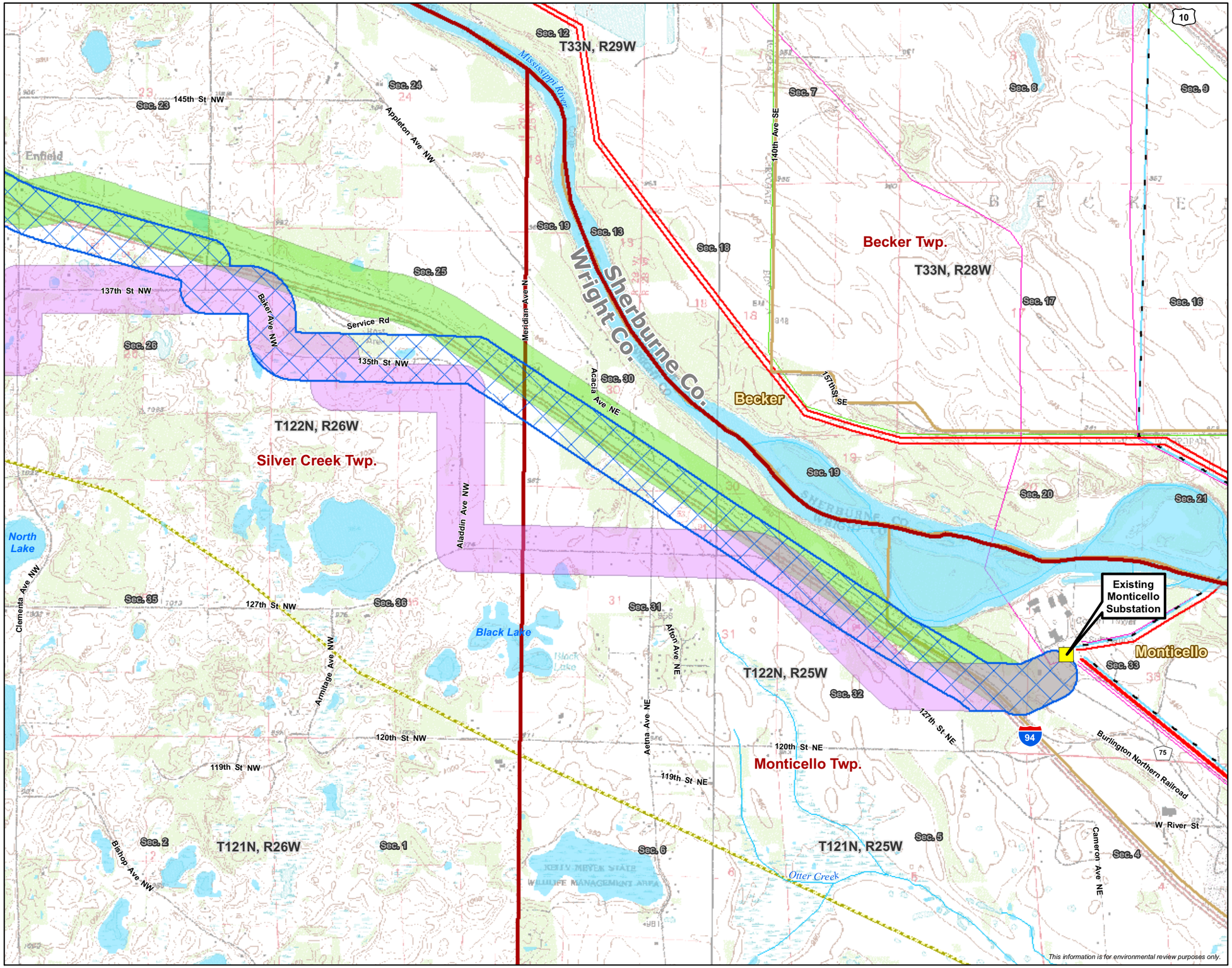

CapX2020

Delivering electricity you can rely on

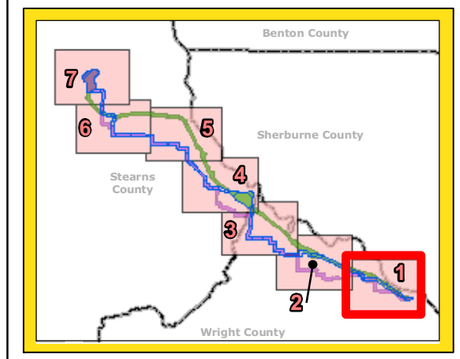

Legend

- Preferred Route
- Alternate Route A
- Alternate Route B
- Quarry Substation Siting Area Alternate 1
- Quarry Substation Siting Area Alternate 2
- Electric Substation

Transmission Lines (kV)

- 345
- 230
- 115
- 69
- Existing Pipeline
- Township
- Municipal Boundary
- Lake
- Stream

See Section 10.2 for data sources

1:24,000 0 1,000 2,000 4,000 Feet

Appendix C.1
Monticello to St. Cloud

Route Permit
Monticello to St. Cloud
345 kV Transmission Line

DATE: 02/06/09	REVISED: 03/27/09
DRAWN BY: JABennett	
M:\Clients\V-X\XCL\CapX\Monticello_ArcGIS\2009\02\App_Figures_XCL_CAPX_RouteMaps_Topo24K.mxd	1

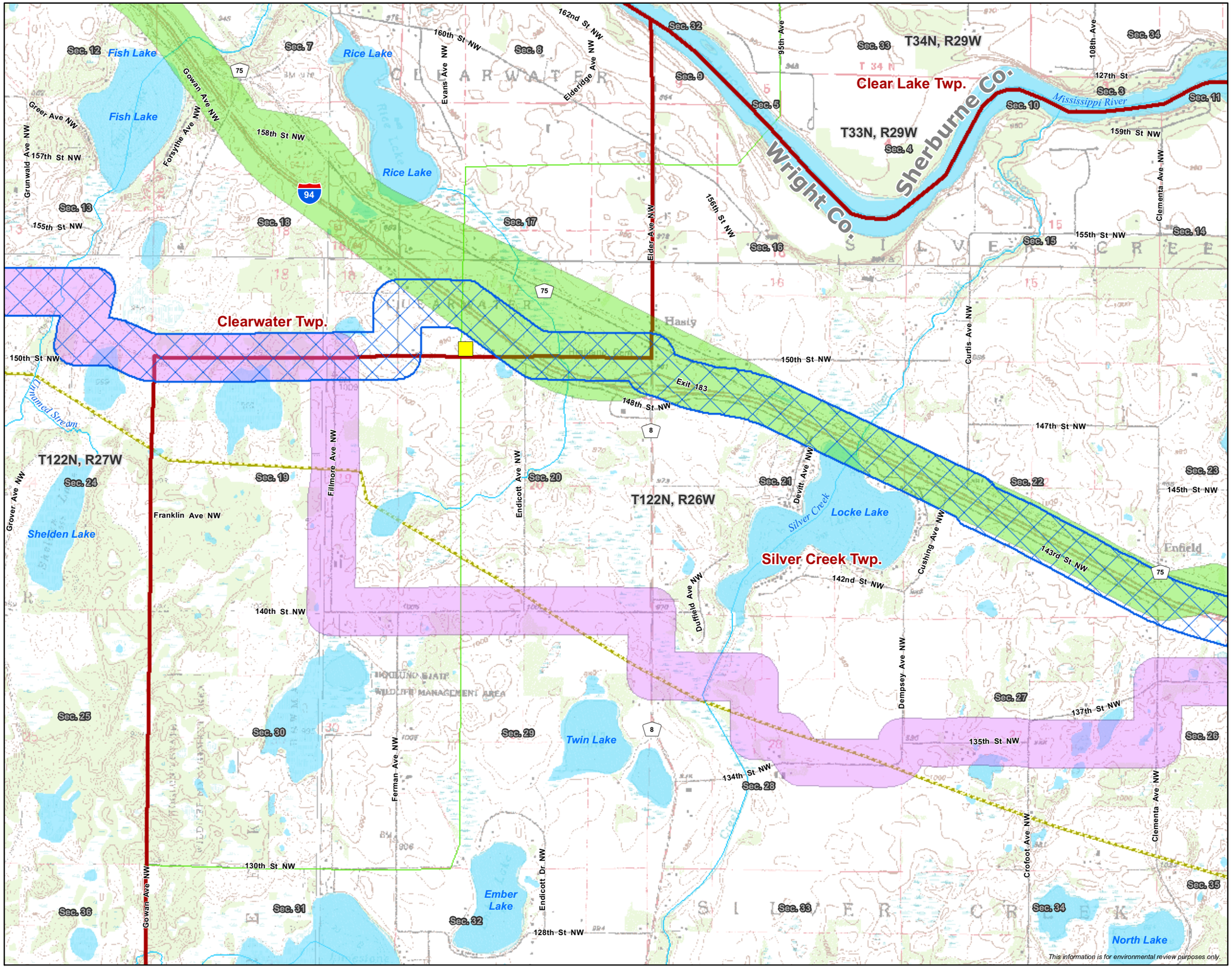

CapX2020

Delivering electricity you can rely on

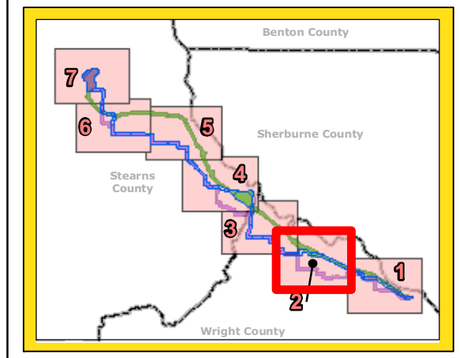

Legend

- Preferred Route
- Alternate Route A
- Alternate Route B
- Quarry Substation Siting Area Alternate 1
- Quarry Substation Siting Area Alternate 2
- Electric Substation

Transmission Lines (kV)

- 345
- 230
- 115
- 69
- Existing Pipeline
- Township
- Municipal Boundary
- Lake
- Stream

See Section 10.2 for data sources

1:24,000 0 1,000 2,000 4,000 Feet

Appendix C.1
Monticello to St. Cloud

Route Permit
Monticello to St. Cloud
345 kV Transmission Line

DATE: 02/06/09	REVISED: 03/27/09
DRAWN BY: JABennett	
M:\Clients\V-X\XCL\CapX\Monticello_ArcGIS\2009\02\App_Figures_XCL_CAPX_RouteMaps_Topo24K.mxd	2

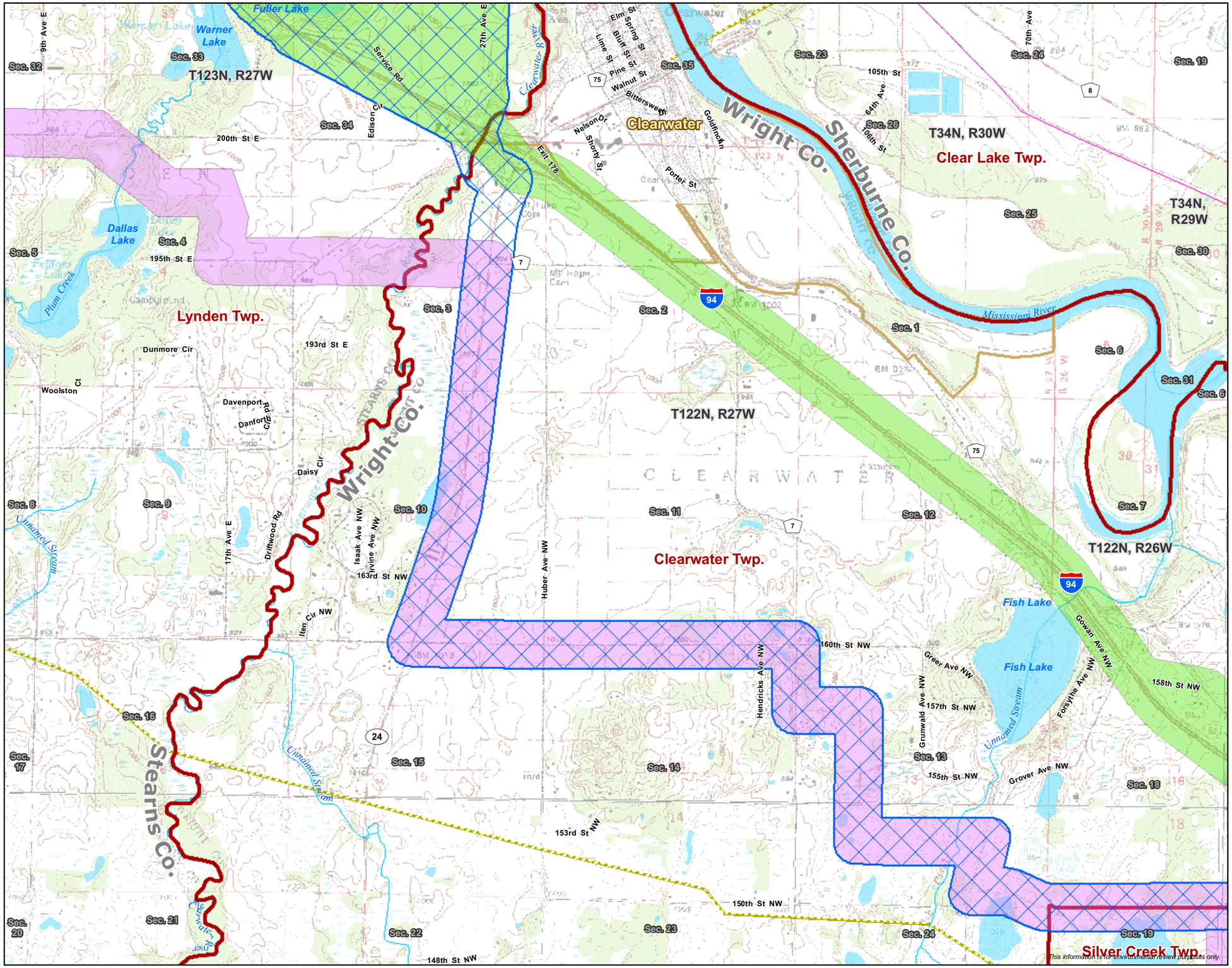

CapX2020

Delivering electricity you can rely on

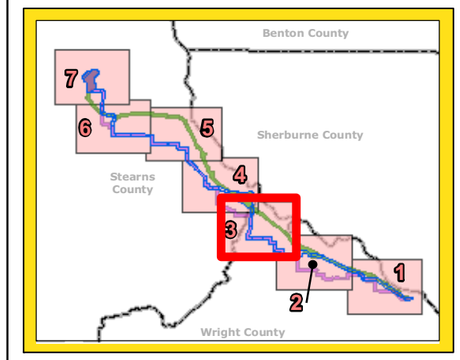

Legend

- Preferred Route
- Alternate Route A
- Alternate Route B
- Quarry Substation Siting Area Alternate 1
- Quarry Substation Siting Area Alternate 2
- Electric Substation

Transmission Lines (kV)

- 345
- 230
- 115
- 69
- Existing Pipeline
- Township
- Municipal Boundary
- Lake
- Stream

See Section 10.2 for data sources

1:24,000 0 1,000 2,000 4,000 Feet

Appendix C.1
Monticello to St. Cloud

Route Permit
Monticello to St. Cloud
345 kV Transmission Line

DATE: 02/06/09	REVISED: 03/27/09
DRAWN BY: JABennett	
M:\Clients\V-X\XCL\CapX\Monticello_ArcGIS\2009\02\App_Figures_XCL_CAPX_RouteMaps_Topo24K.mxd	3

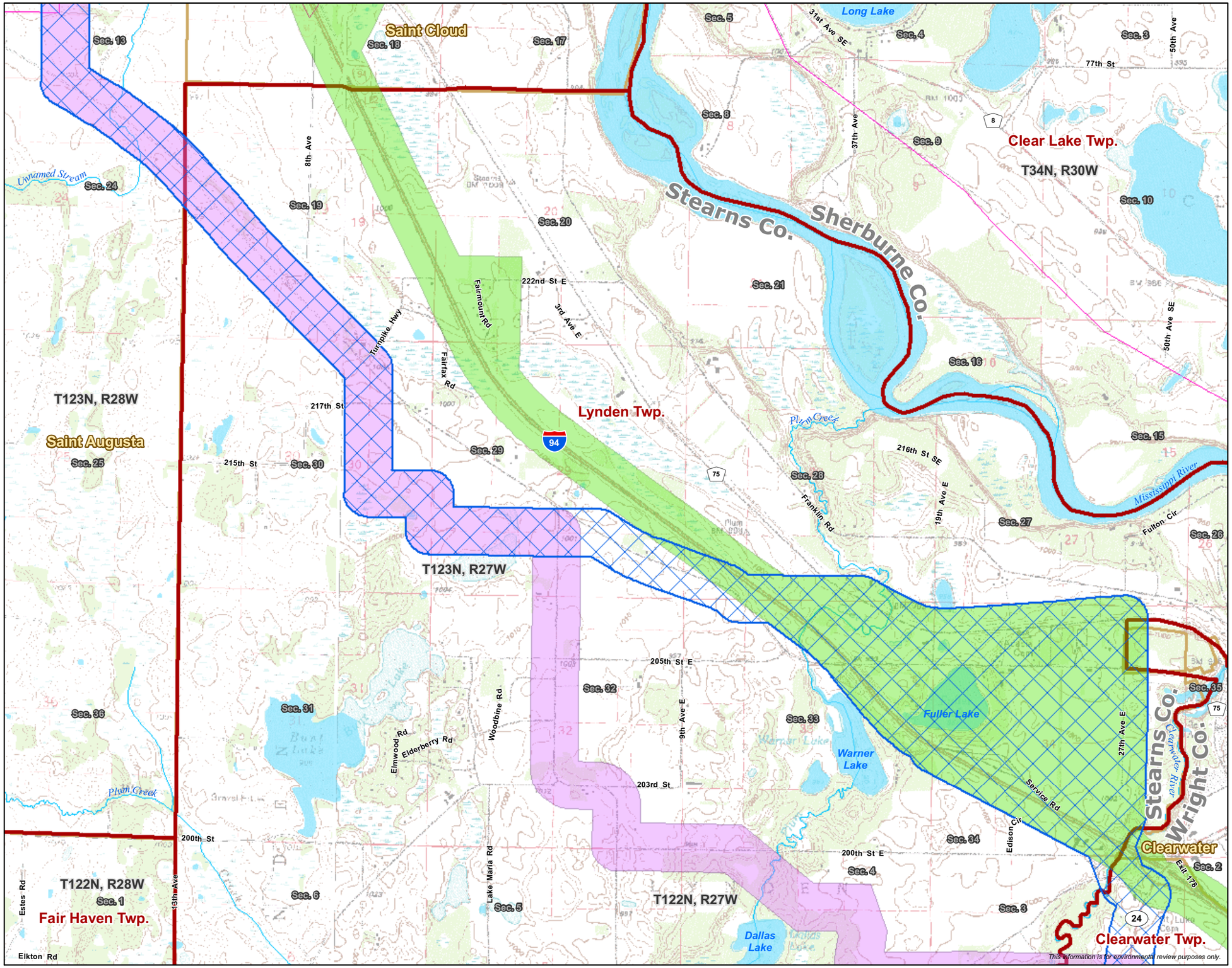

This information is for environmental review purposes only.

CapX2020

Delivering electricity you can rely on

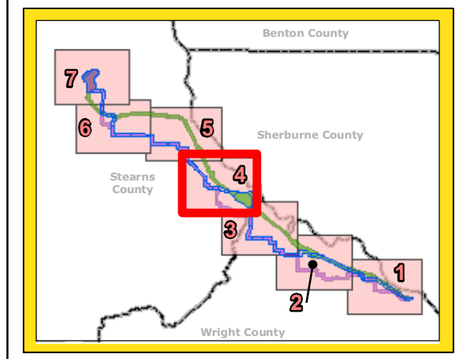

Legend

- Preferred Route
- Alternate Route A
- Alternate Route B
- Quarry Substation Siting Area Alternate 1
- Quarry Substation Siting Area Alternate 2
- Electric Substation

Transmission Lines (kV)

- 345
- 230
- 115
- 69
- Existing Pipeline
- Township
- Municipal Boundary
- Lake
- Stream

See Section 10.2 for data sources

1:24,000 — 0 — 1,000 — 2,000 — 4,000 Feet

Appendix C.1
Monticello to St. Cloud

Route Permit
Monticello to St. Cloud
345 kV Transmission Line

DATE: 02/06/09	REVISED: 03/27/09
DRAWN BY: JABennett	
M:\Clients\V-X\XCL\CapX\Monticello_ArcGIS\2009\02\App_Figures_XCL_CAPX_RouteMaps_Topo24K.mxd	4

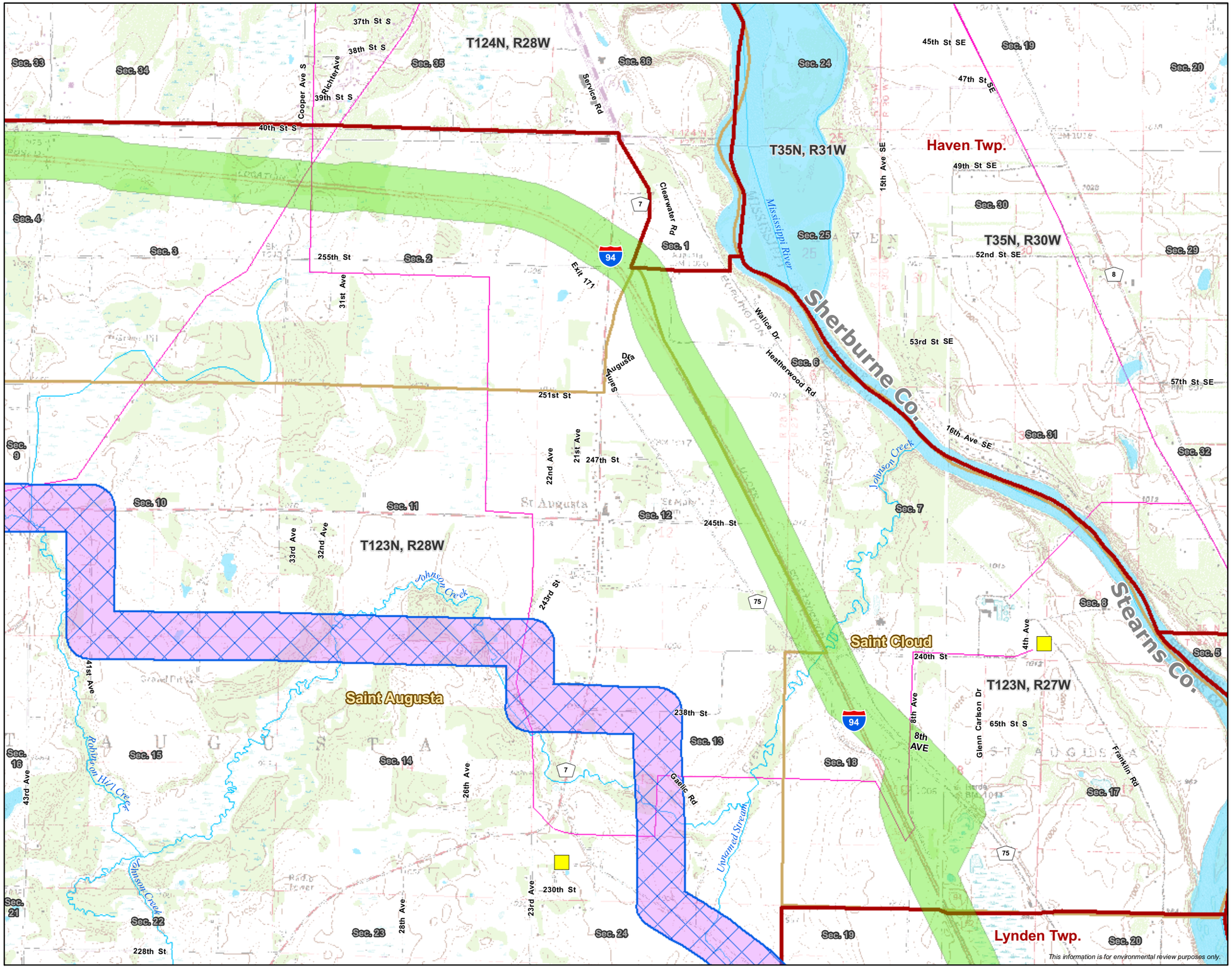

CapX2020

Delivering electricity you can rely on

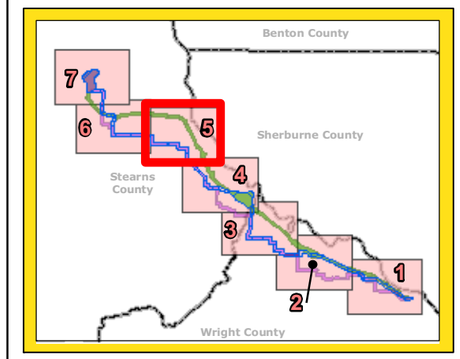

Legend

- Preferred Route
- Alternate Route A
- Alternate Route B
- Quarry Substation Siting Area Alternate 1
- Quarry Substation Siting Area Alternate 2
- Electric Substation

Transmission Lines (kV)

- 345
- 230
- 115
- 69
- Existing Pipeline
- Township
- Municipal Boundary
- Lake
- Stream

See Section 10.2 for data sources

1:24,000 0 1,000 2,000 4,000 Feet

Appendix C.1
Monticello to St. Cloud

Route Permit
Monticello to St. Cloud
345 kV Transmission Line

DATE: 02/06/09	REVISED: 03/27/09
DRAWN BY: JABennett	
M:\Clients\V-X\XCL\CapX\Monticello_ArcGIS\2009\02\App_Figures_XCL_CAPX_RouteMaps_Topo24K.mxd	5

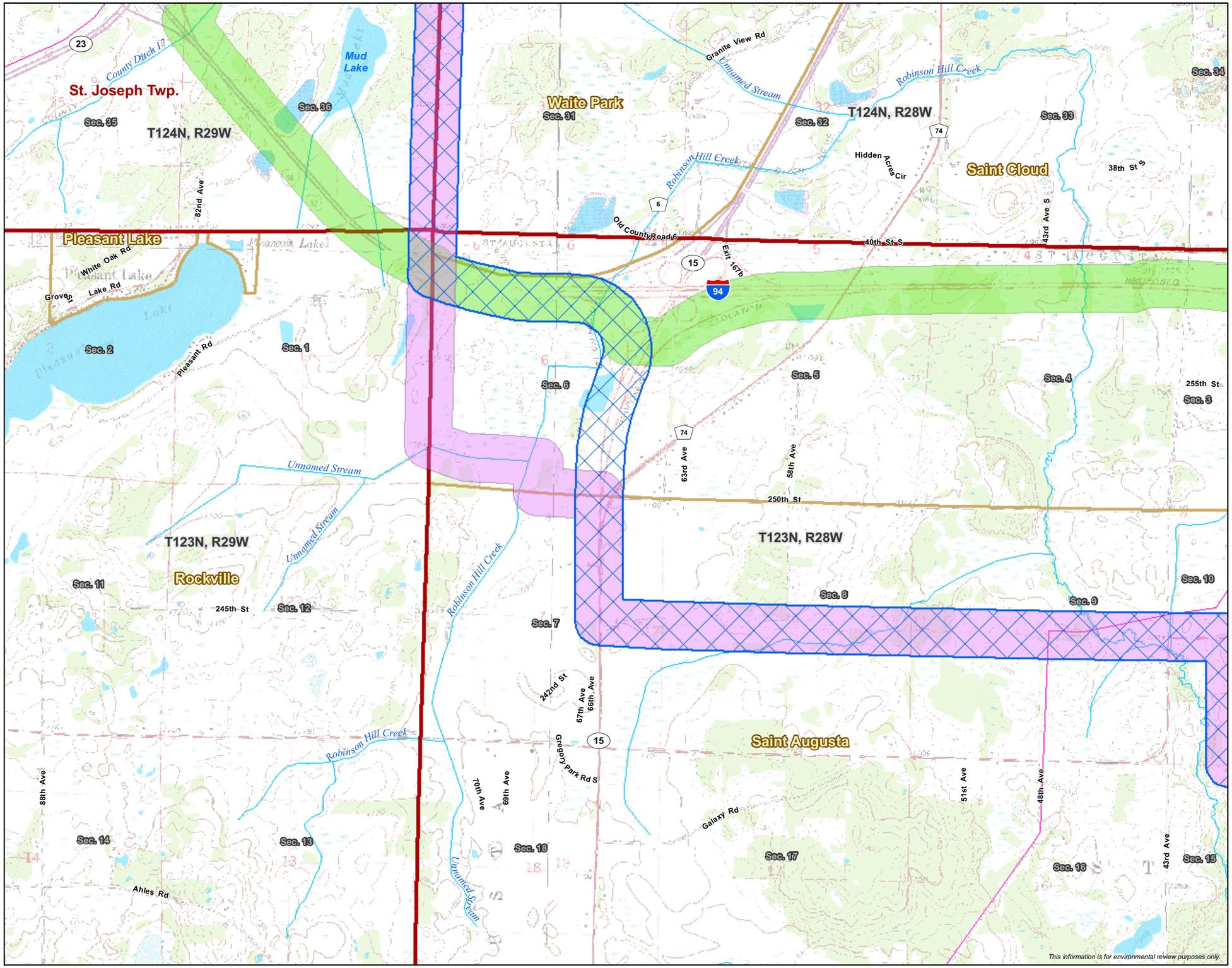

CapX2020

Delivering electricity you can rely on

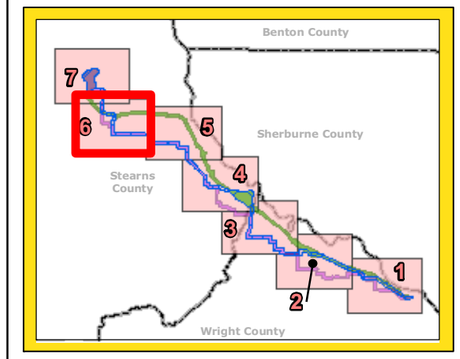

Legend

- Preferred Route
- Alternate Route A
- Alternate Route B
- Quarry Substation Siting Area Alternate 1
- Quarry Substation Siting Area Alternate 2
- Electric Substation

Transmission Lines (kV)

- 345
- 230
- 115
- 69
- Existing Pipeline
- Township
- Municipal Boundary
- Lake
- Stream

See Section 10.2 for data sources

1:24,000 0 1,000 2,000 4,000 Feet

Appendix C.1
Monticello to St. Cloud

Route Permit
Monticello to St. Cloud
345 kV Transmission Line

DATE: 02/06/09	REVISED: 03/27/09
DRAWN BY: JABennett	
M:\Clients\V-X\XCL\CapX\Monticello_ArcGIS\2009\02\App_Figures_XCL_CAPX_RouteMaps_Topo24K.mxd	6

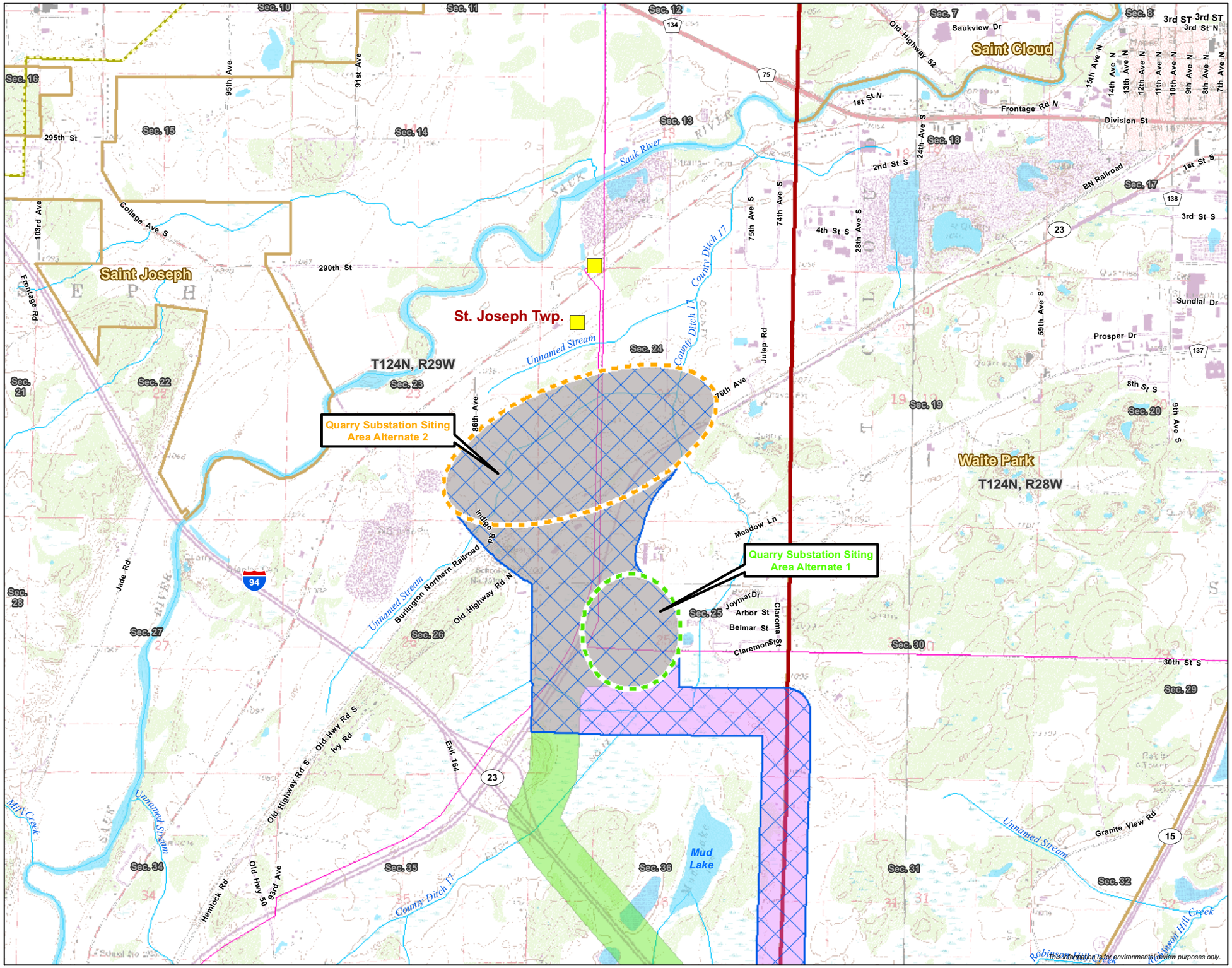

CapX2020

Delivering electricity you can rely on

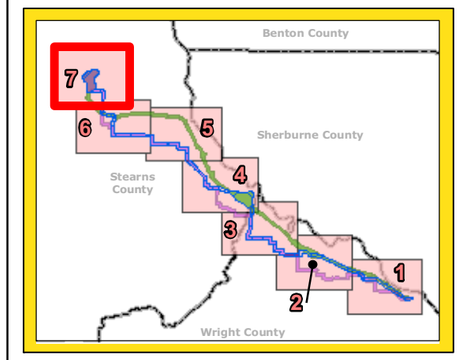

Legend

- Preferred Route
- Alternate Route A
- Alternate Route B
- Quarry Substation Siting Area Alternate 1
- Quarry Substation Siting Area Alternate 2
- Electric Substation

Transmission Lines (kV)

- 345
- 230
- 115
- 69
- Existing Pipeline
- Township
- Municipal Boundary
- Lake
- Stream

See Section 10.2 for data sources

1:24,000 0 1,000 2,000 4,000 Feet

Appendix C.1
Monticello to St. Cloud

Route Permit
Monticello to St. Cloud
345 kV Transmission Line

DATE: 02/06/09	REVISED: 03/27/09
DRAWN BY: JABennett	
M:\Clients\V-X\XCL\CapX\Monticello_ArcGIS\2009\02\App_Figures_XCL_CAPX_RouteMaps_Topo24K.mxd	7