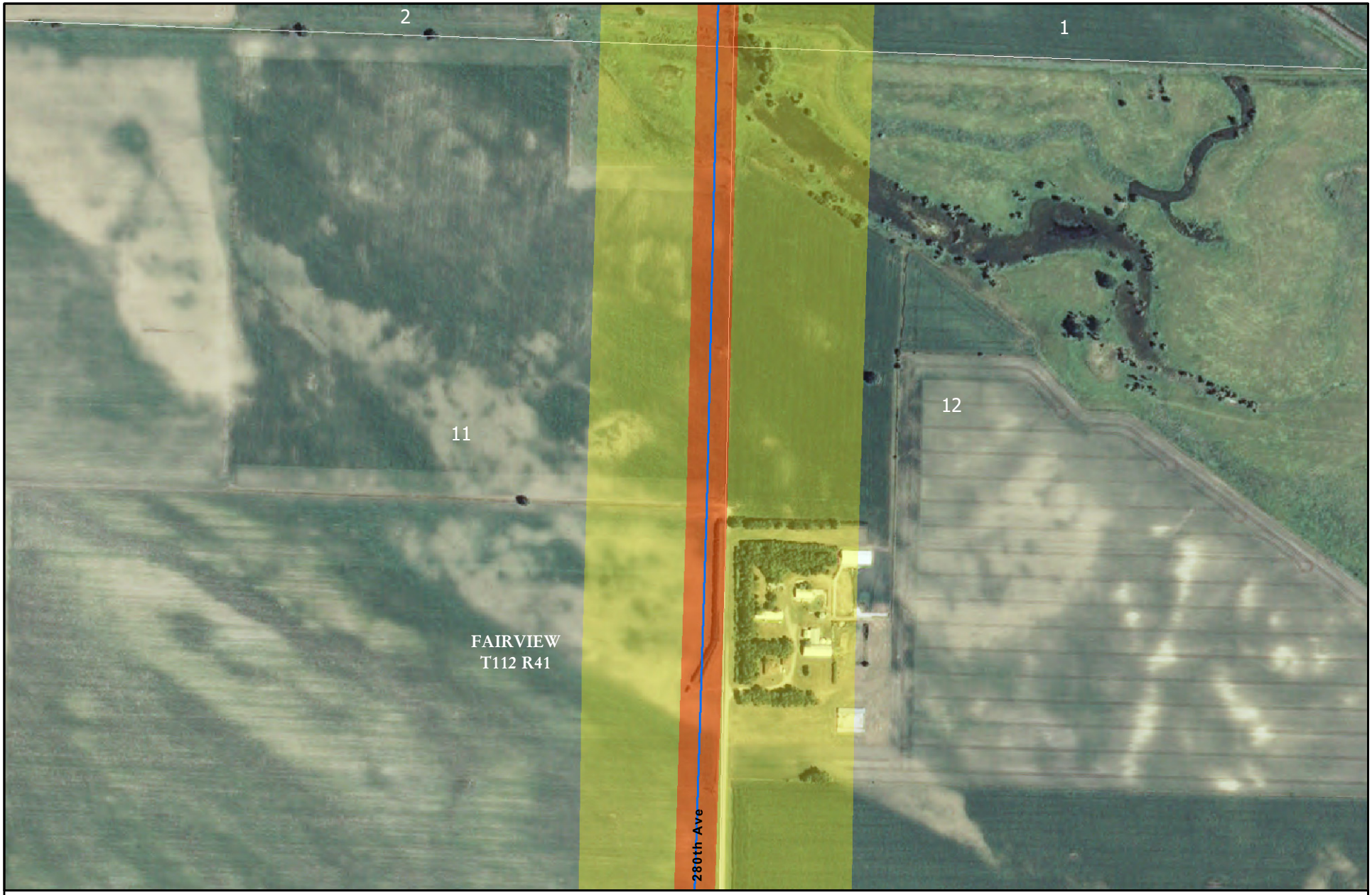

N

0 250 500

Feet

Permitted Route

Existing Substation

Anticipated Centerline

Anticipated Right-of-Way

Permitted Substation Expansion Area

New Permitted Substation

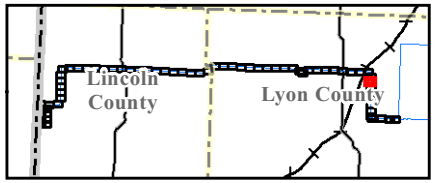

Brookings-Hampton Route Maps
PUC Docket Number ET2/TL-08-1474

N

0 250 500

Feet

Permitted Route

Existing Substation

Anticipated Centerline

Anticipated Right-of-Way

Permitted Substation Expansion Area

New Permitted Substation

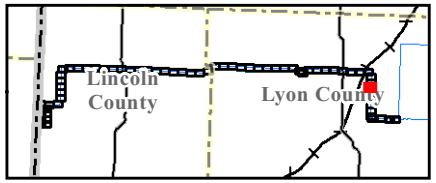

Brookings-Hampton Route Maps
PUC Docket Number ET2/TL-08-1474

N

0 250 500

Feet

Permitted Route

Existing Substation

Anticipated Centerline

Anticipated Right-of-Way

Permitted Substation Expansion Area

New Permitted Substation

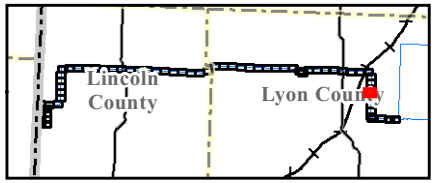

Brookings-Hampton Route Maps
PUC Docket Number ET2/TL-08-1474

N

0 250 500

Feet

Permitted Route

Existing Substation

Anticipated Centerline

Anticipated Right-of-Way

Permitted Substation Expansion Area

New Permitted Substation

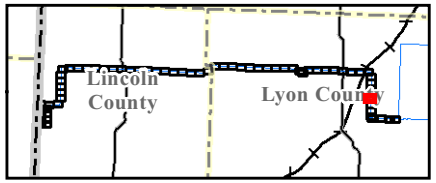

Brookings-Hampton Route Maps
PUC Docket Number ET2/TL-08-1474

N

0 250 500

Feet

Permitted Route

Existing Substation

Anticipated Centerline

Anticipated Right-of-Way

Permitted Substation Expansion Area

New Permitted Substation

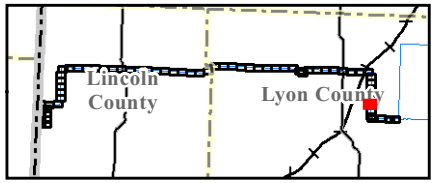

Brookings-Hampton Route Maps
PUC Docket Number ET2/TL-08-1474

N

0 250 500

Feet

Permitted Route

Existing Substation

Anticipated Centerline

Anticipated Right-of-Way

Permitted Substation Expansion Area

New Permitted Substation

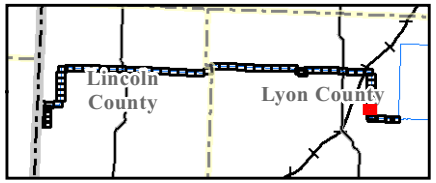

Brookings-Hampton Route Maps
PUC Docket Number ET2/TL-08-1474

N

0 250 500

Feet

Permitted Route

Existing Substation

Anticipated Centerline

Anticipated Right-of-Way

Permitted Substation Expansion Area

New Permitted Substation

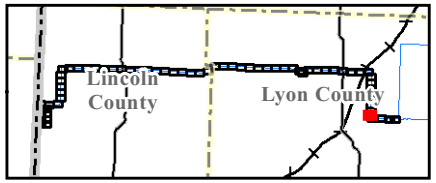

Brookings-Hampton Route Maps
PUC Docket Number ET2/TL-08-1474

N

0 250 500

Feet

Permitted Route

Existing Substation

Anticipated Centerline

Anticipated Right-of-Way

Permitted Substation Expansion Area

New Permitted Substation

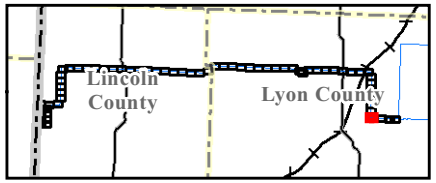

Brookings-Hampton Route Maps
PUC Docket Number ET2/TL-08-1474

N

0 250 500

Feet

Permitted Route

Existing Substation

Anticipated Centerline

Anticipated Right-of-Way

Permitted Substation Expansion Area

New Permitted Substation

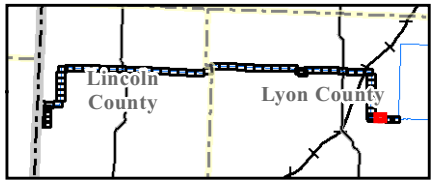

Brookings-Hampton Route Maps
PUC Docket Number ET2/TL-08-1474

N

0 250 500

Feet

Permitted Route

Existing Substation

Anticipated Centerline

Anticipated Right-of-Way

Permitted Substation Expansion Area

New Permitted Substation

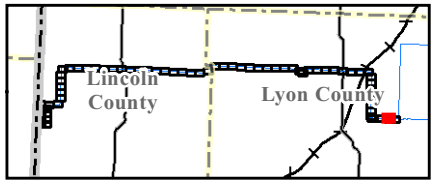

Brookings-Hampton Route Maps
PUC Docket Number ET2/TL-08-1474

N

0 250 500

Feet

Permitted Route

Existing Substation

Anticipated Centerline

Anticipated Right-of-Way

Permitted Substation Expansion Area

New Permitted Substation

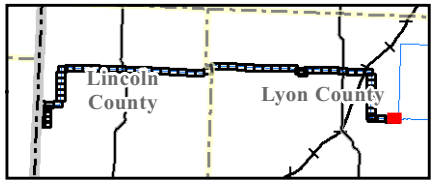

Brookings-Hampton Route Maps
PUC Docket Number ET2/TL-08-1474