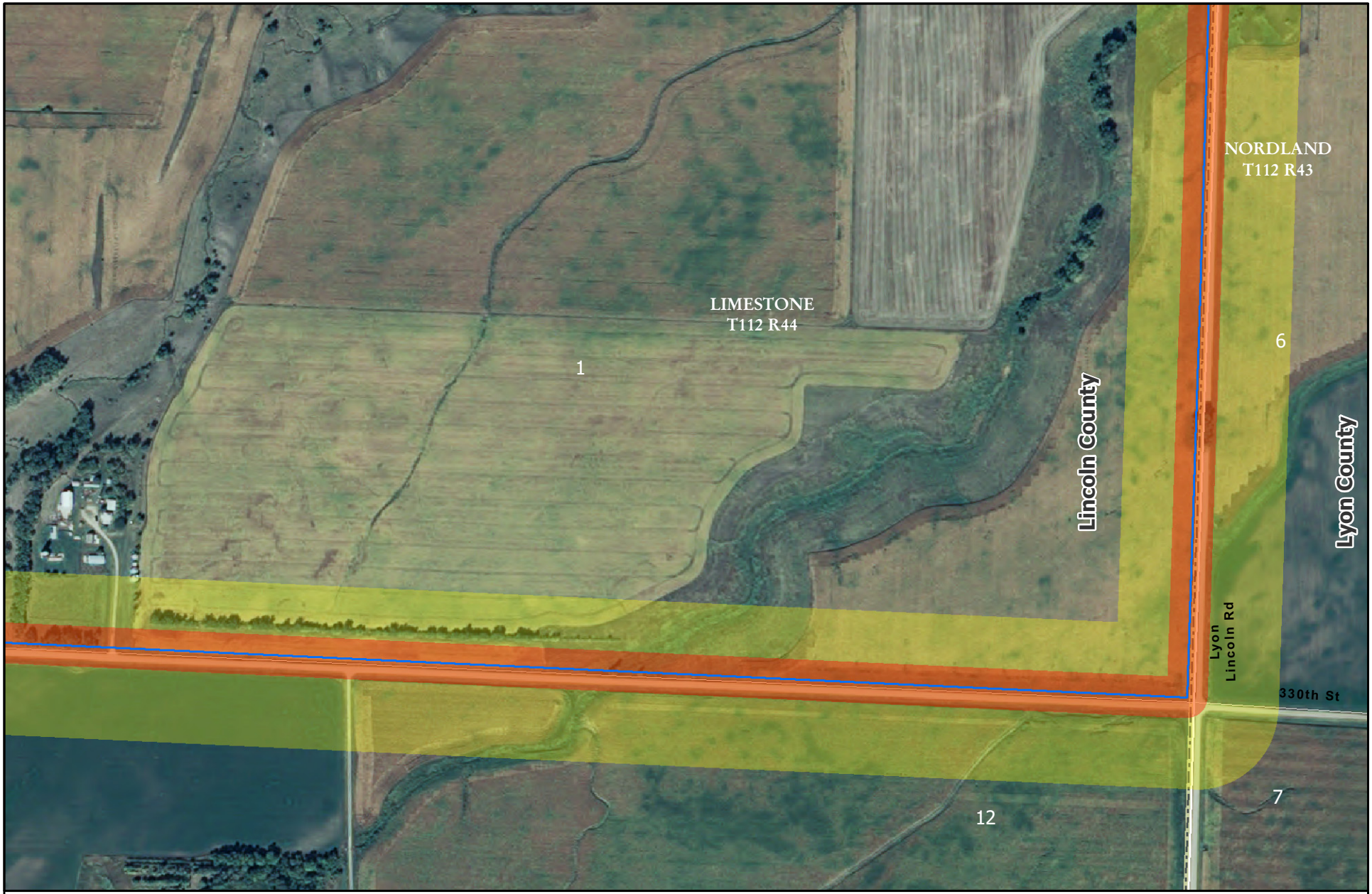

N

0 250 500

Feet

Permitted Route

Existing Substation

Anticipated Centerline

Anticipated Right-of-Way

Permitted Substation Expansion Area

New Permitted Substation

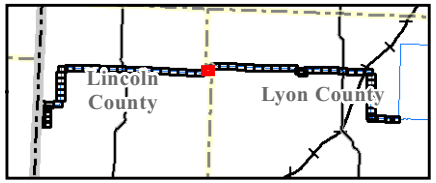

Brookings-Hampton Route Maps
PUC Docket Number ET2/TL-08-1474

EIDSVOLD
T113 R43

31

32

110th Ave

340th St

340th St

LIMESTONE
T112 R44

Lyon
Lincoln Rd

Lincoln County

1

Lyon County

NORDLAND
T112 R43

6

N

0 250 500

Feet

Permitted Route

Existing Substation

Anticipated Centerline

Anticipated Right-of-Way

Permitted Substation Expansion Area

New Permitted Substation

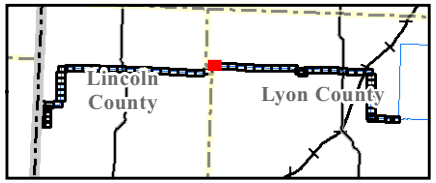

Brookings-Hampton Route Maps
PUC Docket Number ET2/TL-08-1474

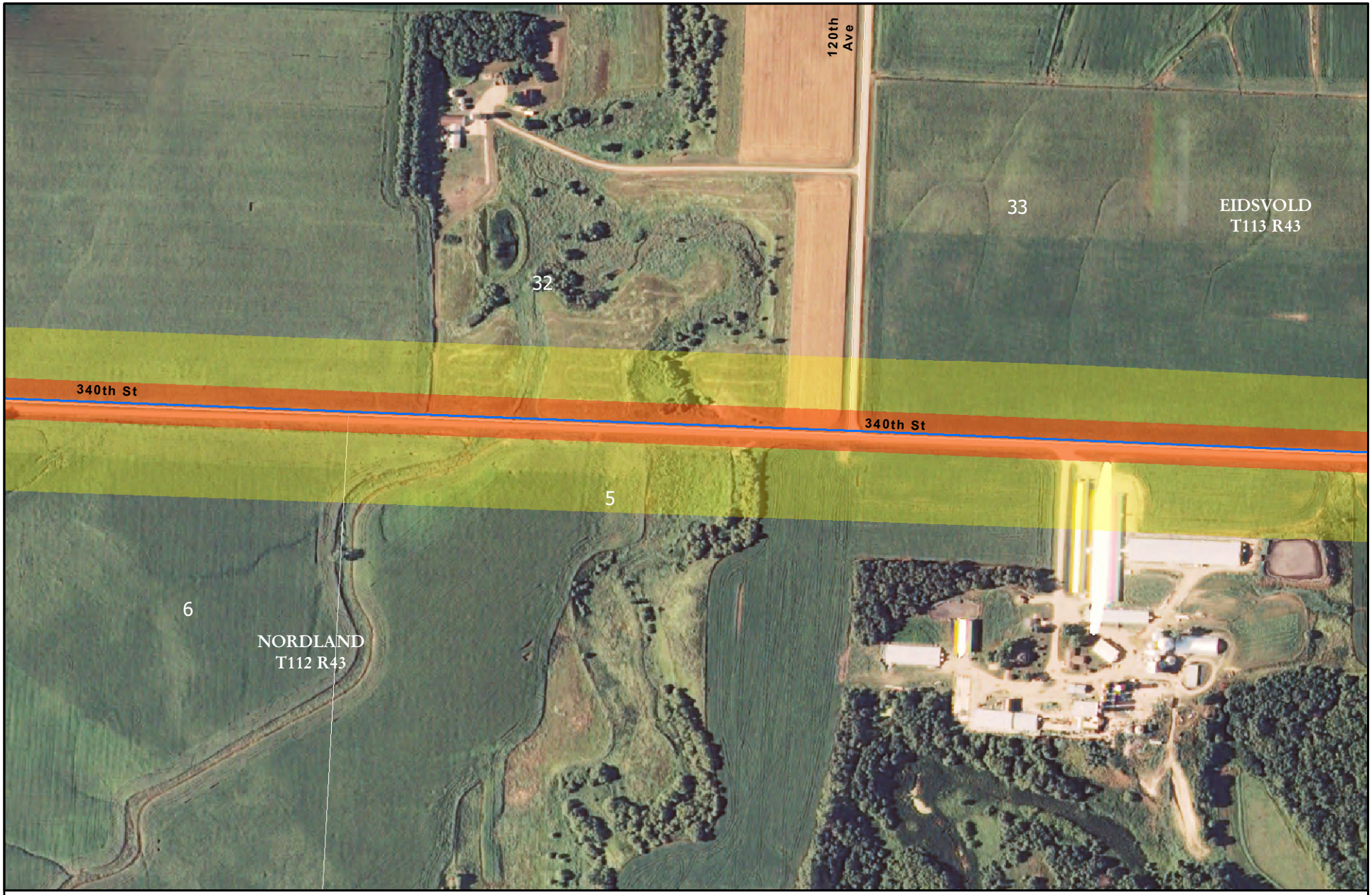

N

0 250 500

Feet

Permitted Route

Existing Substation

Anticipated Centerline

Anticipated Right-of-Way

Permitted Substation Expansion Area

New Permitted Substation

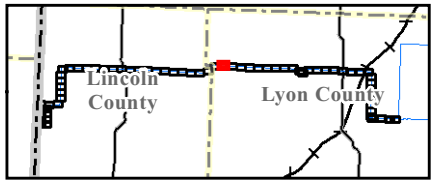

Brookings-Hampton Route Maps
PUC Docket Number ET2/TL-08-1474

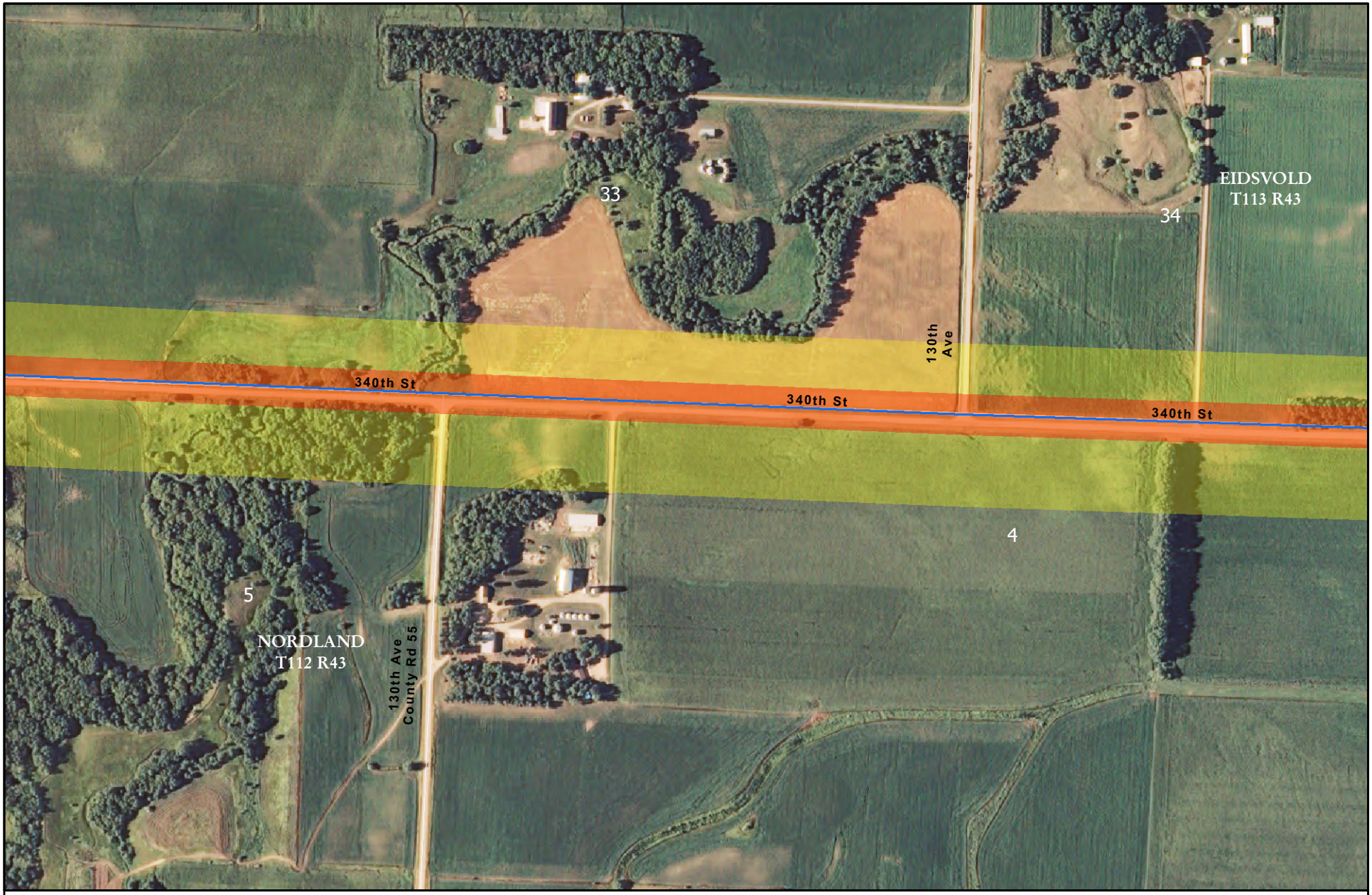

N

0 250 500

Feet

Permitted Route

Existing Substation

Anticipated Centerline

Anticipated Right-of-Way

Permitted Substation Expansion Area

New Permitted Substation

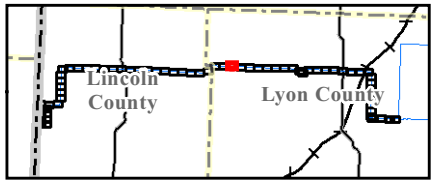

Brookings-Hampton Route Maps
PUC Docket Number ET2/TL-08-1474

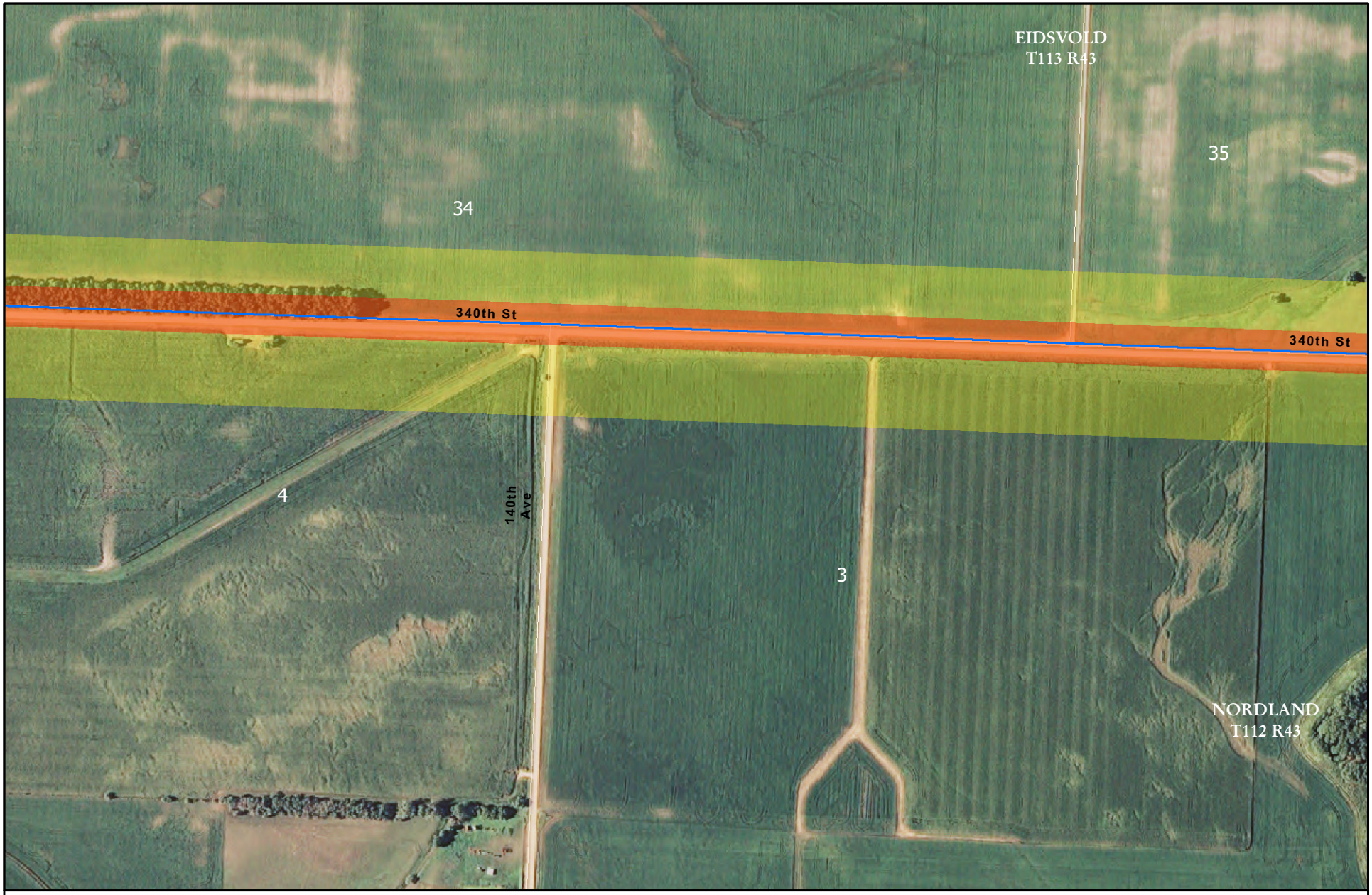

N

0 250 500

Feet

Permitted Route

Existing Substation

Anticipated Centerline

Anticipated Right-of-Way

Permitted Substation Expansion Area

New Permitted Substation

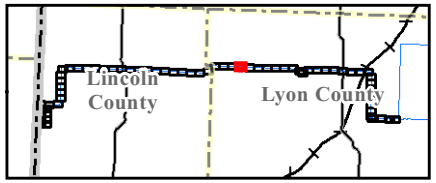

Brookings-Hampton Route Maps
PUC Docket Number ET2/TL-08-1474

N

0 250 500

Feet

Permitted Route

Existing Substation

Anticipated Centerline

Anticipated Right-of-Way

Permitted Substation Expansion Area

New Permitted Substation

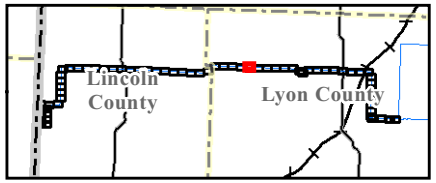

Brookings-Hampton Route Maps
PUC Docket Number ET2/TL-08-1474

N

0 250 500

Feet

Permitted Route

Existing Substation

Anticipated Centerline

Anticipated Right-of-Way

Permitted Substation Expansion Area

New Permitted Substation

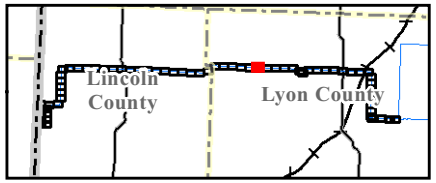

Brookings-Hampton Route Maps
PUC Docket Number ET2/TL-08-1474

N

0 250 500

Feet

Permitted Route

Existing Substation

Anticipated Centerline

Anticipated Right-of-Way

Permitted Substation Expansion Area

New Permitted Substation

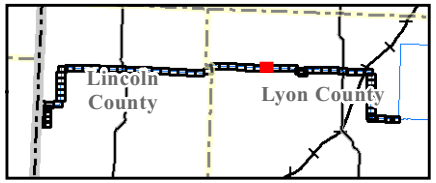

Brookings-Hampton Route Maps
PUC Docket Number ET2/TL-08-1474

N

0 250 500

Feet

Permitted Route

Existing Substation

Anticipated Centerline

Anticipated Right-of-Way

Permitted Substation Expansion Area

New Permitted Substation

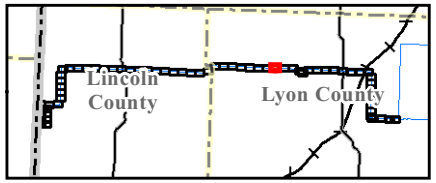

Brookings-Hampton Route Maps
PUC Docket Number ET2/TL-08-1474



N

0 250 500

Feet

Permitted Route

Existing Substation

Anticipated Centerline

Anticipated Right-of-Way

Permitted Substation Expansion Area

New Permitted Substation

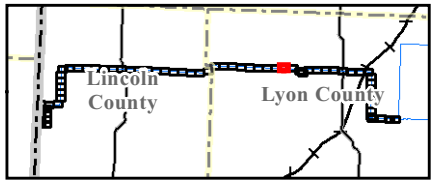

Brookings-Hampton Route Maps
PUC Docket Number ET2/TL-08-1474

N

0 250 500

Feet

Permitted Route

Existing Substation

Anticipated Centerline

Anticipated Right-of-Way

Permitted Substation Expansion Area

New Permitted Substation

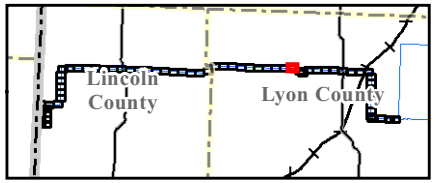

Brookings-Hampton Route Maps
PUC Docket Number ET2/TL-08-1474