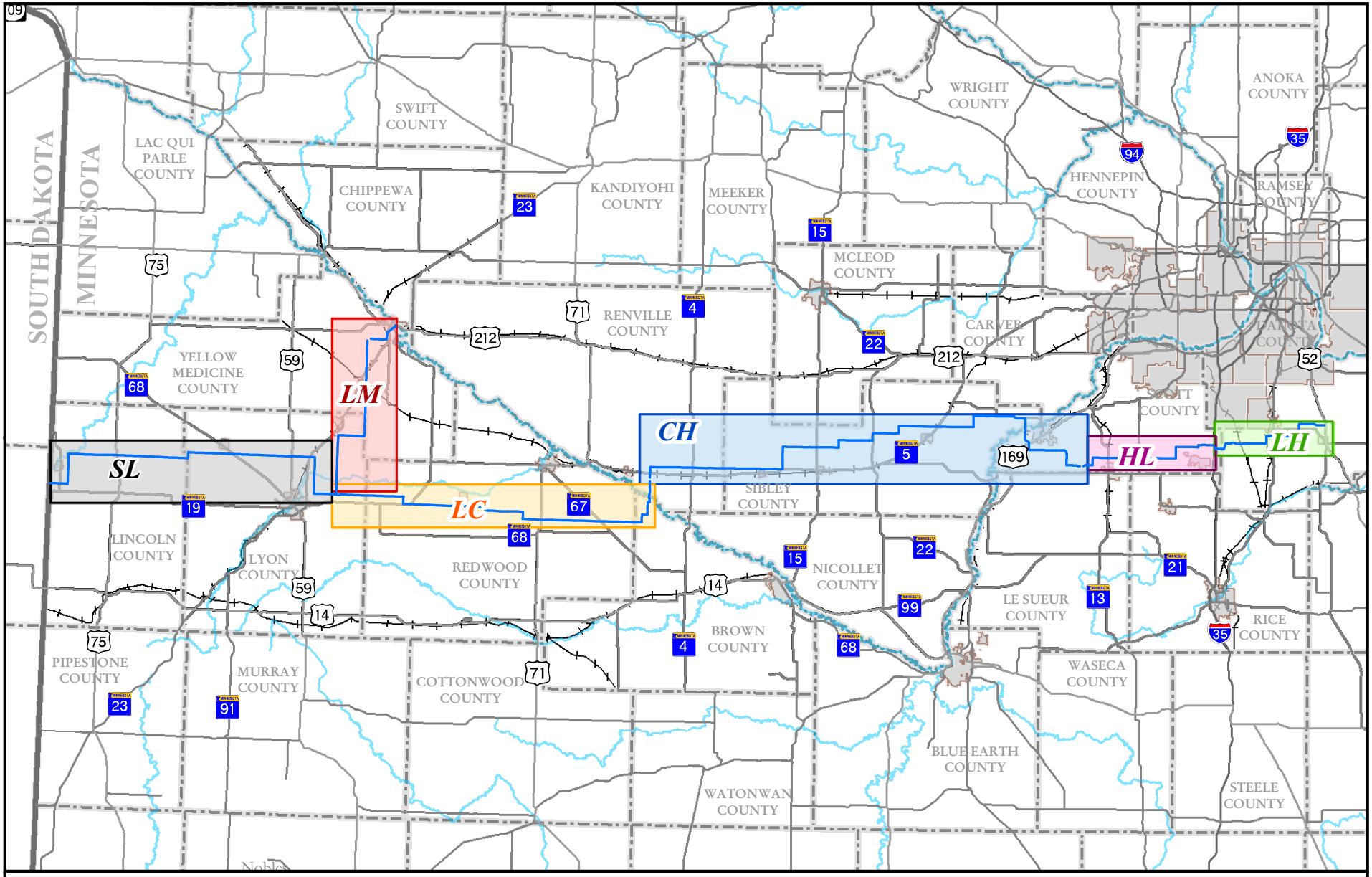

Brookings-Hampton Route Maps
PUC Docket Number ET2/TL-08-1474

Mapbook Series

- SL
- LM
- LC
- CH
- HL
- LH

0 5 10 Miles

Overview Map

N

0 250 500

Feet

Permitted Route

Existing Substation

Anticipated Centerline

Anticipated Right-of-Way

Permitted Substation Expansion Area

New Permitted Substation

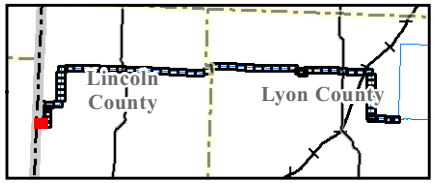

Brookings-Hampton Route Maps
PUC Docket Number ET2/TL-08-1474

N

0 250 500

Feet

Permitted Route

Existing Substation

Anticipated Centerline

Anticipated Right-of-Way

Permitted Substation Expansion Area

New Permitted Substation

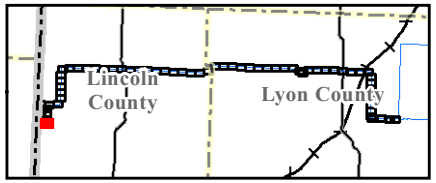

Brookings-Hampton Route Maps
PUC Docket Number ET2/TL-08-1474



N

0 250 500

Feet

Permitted Route

Existing Substation

Anticipated Centerline

Anticipated Right-of-Way

Permitted Substation Expansion Area

New Permitted Substation

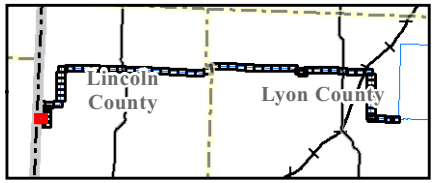

Brookings-Hampton Route Maps
PUC Docket Number ET2/TL-08-1474

N

0 250 500

Feet

Permitted Route

Existing Substation

Anticipated Centerline

Anticipated Right-of-Way

Permitted Substation Expansion Area

New Permitted Substation

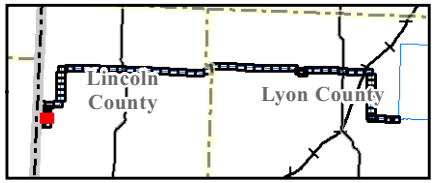

Brookings-Hampton Route Maps
PUC Docket Number ET2/TL-08-1474

N

0 250 500

Feet

Permitted Route

Existing Substation

Anticipated Centerline

Anticipated Right-of-Way

Permitted Substation Expansion Area

New Permitted Substation

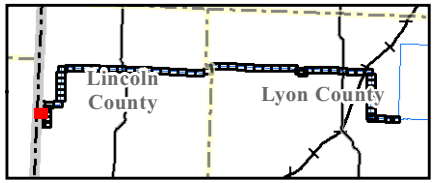

Brookings-Hampton Route Maps
PUC Docket Number ET2/TL-08-1474

N

0 250 500

Feet

Permitted Route

Existing Substation

Anticipated Centerline

Anticipated Right-of-Way

Permitted Substation Expansion Area

New Permitted Substation

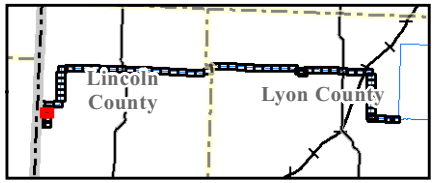

Brookings-Hampton Route Maps
PUC Docket Number ET2/TL-08-1474

N

0 250 500

Feet

Permitted Route

Existing Substation

Anticipated Centerline

Anticipated Right-of-Way

Permitted Substation Expansion Area

New Permitted Substation

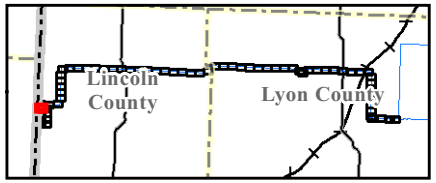

Brookings-Hampton Route Maps
PUC Docket Number ET2/TL-08-1474

N

0 250 500

Feet

Permitted Route

Existing Substation

Anticipated Centerline

Anticipated Right-of-Way

Permitted Substation Expansion Area

New Permitted Substation

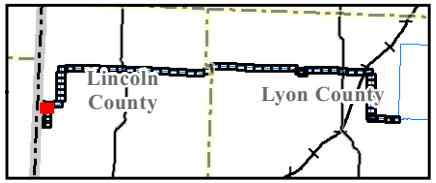

Brookings-Hampton Route Maps
PUC Docket Number ET2/TL-08-1474



N

0 250 500

Feet

Permitted Route

Existing Substation

Anticipated Centerline

Anticipated Right-of-Way

Permitted Substation Expansion Area

New Permitted Substation

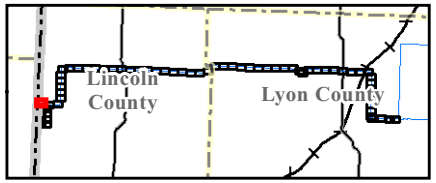

Brookings-Hampton Route Maps
PUC Docket Number ET2/TL-08-1474

N

0 250 500

Feet

Permitted Route

Existing Substation

Anticipated Centerline

Anticipated Right-of-Way

Permitted Substation Expansion Area

New Permitted Substation

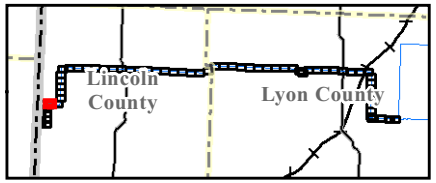

Brookings-Hampton Route Maps
PUC Docket Number ET2/TL-08-1474

N

0 250 500

Feet

Permitted Route

Existing Substation

Anticipated Centerline

Anticipated Right-of-Way

Permitted Substation Expansion Area

New Permitted Substation

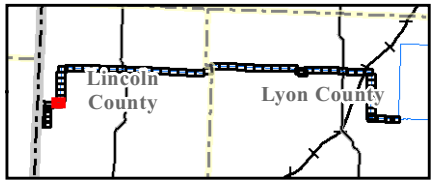

Brookings-Hampton Route Maps
PUC Docket Number ET2/TL-08-1474