414 Nicollet Mall
Minneapolis, Minnesota 55401-1993

September 29, 2009

By Electronic Filing

Mr. Bob Cupit
Reliability and Facilities Permitting
121 7th Place E., Suite 350
Saint Paul, MN 55101-2147

Re: PUC Docket No. E002/TL-08-956 – Route Permit Application for a 115/69 kV Transmission Line Rebuild from a Proposed West New Ulm Substation to the Existing Fort Ridgely Substation

Dear Mr. Cupit:

Northern States Power Company (Xcel Energy), a Minnesota Corporation, obtained a route permit (dated May 18th, 2009) for the Route Permit Application for a 115/69 kV Transmission Line Rebuild from a Proposed West New Ulm Substation to the Existing Fort Ridgely Substation. This letter is to notify the PUC that we are planning to commence construction of the new West New Ulm Substation after the PUC has completed its review and approved the construction plans. Xcel Energy hopes to begin work on October 16th, 2009, and such are hoping for a timely review by the PUC and OES staff. The plans will be uploaded to the PUC website and sent via U.S. Mail.

We look forward to your approval notification. Please let me know if you have any concerns regarding this submission.

Sincerely,

James Fritz
Permitting Analyst
(612) 330-6956

cc: David Birkholz

Enclosures: Plan and Profile Drawings

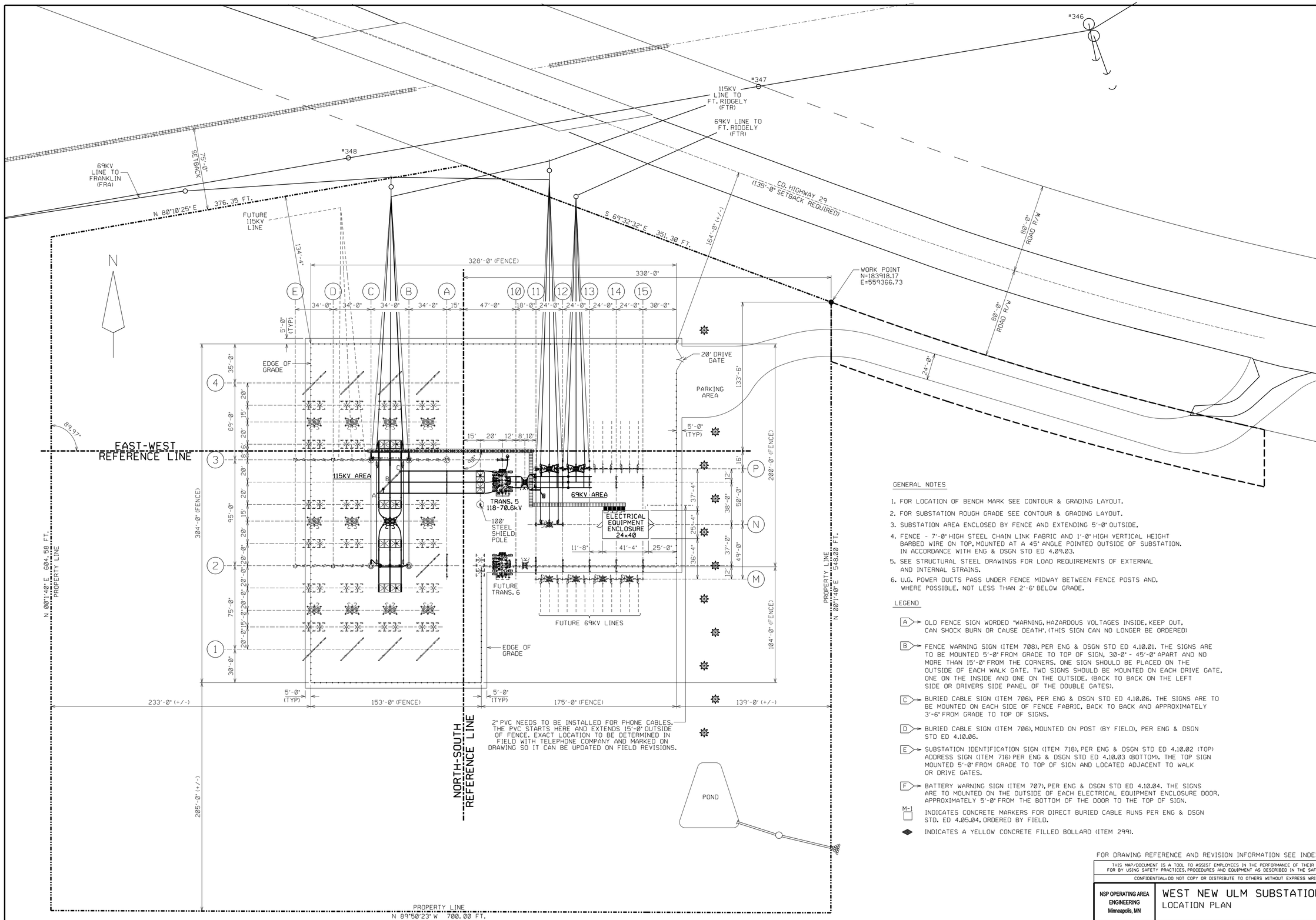

GENERAL NOTES

1. FOR LOCATION OF BENCH MARK SEE CONTOUR & GRADING LAYOUT.
2. FOR SUBSTATION ROUGH GRADE SEE CONTOUR & GRADING LAYOUT.
3. SUBSTATION AREA ENCLOSED BY FENCE AND EXTENDING 5'-0" OUTSIDE.
4. FENCE - 7'-0" HIGH STEEL CHAIN LINK FABRIC AND 1'-0" HIGH VERTICAL HEIGHT BARBED WIRE ON TOP, MOUNTED AT A 45° ANGLE POINTED OUTSIDE OF SUBSTATION. IN ACCORDANCE WITH ENG & DSGN STD ED 4.09.03.
5. SEE STRUCTURAL STEEL DRAWINGS FOR LOAD REQUIREMENTS OF EXTERNAL AND INTERNAL STRAINS.
6. U.G. POWER DUCTS PASS UNDER FENCE MIDWAY BETWEEN FENCE POSTS AND, WHERE POSSIBLE, NOT LESS THAN 2'-6" BELOW GRADE.

LEGEND

A → OLD FENCE SIGN WORDED "WARNING, HAZARDOUS VOLTAGES INSIDE, KEEP OUT, CAN SHOCK BURN OR CAUSE DEATH". (THIS SIGN CAN NO LONGER BE ORDERED)

B → FENCE WARNING SIGN (ITEM 708), PER ENG & DSGN STD ED 4.10.01. THE SIGNS ARE TO BE MOUNTED 5'-0" FROM GRADE TO TOP OF SIGN, 30'-0" - 45'-0" APART AND NO MORE THAN 15'-0" FROM THE CORNERS. ONE SIGN SHOULD BE PLACED ON THE OUTSIDE OF EACH WALK GATE. TWO SIGNS SHOULD BE MOUNTED ON EACH DRIVE GATE, ONE ON THE INSIDE AND ONE ON THE OUTSIDE. (BACK TO BACK ON THE LEFT SIDE OR DRIVERS SIDE PANEL OF THE DOUBLE GATES).

C → BURIED CABLE SIGN (ITEM 706), PER ENG & DSGN STD ED 4.10.06. THE SIGNS ARE TO BE MOUNTED ON EACH SIDE OF FENCE FABRIC, BACK TO BACK AND APPROXIMATELY 3'-6" FROM GRADE TO TOP OF SIGNS.

D → BURIED CABLE SIGN (ITEM 706), MOUNTED ON POST (BY FIELD), PER ENG & DSGN STD ED 4.10.06.

E → SUBSTATION IDENTIFICATION SIGN (ITEM 718), PER ENG & DSGN STD ED 4.10.02 (TOP) ADDRESS SIGN (ITEM 716) PER ENG & DSGN STD ED 4.10.03 (BOTTOM). THE TOP SIGN MOUNTED 5'-0" FROM GRADE TO TOP OF SIGN AND LOCATED ADJACENT TO WALK OR DRIVE GATES.

F → BATTERY WARNING SIGN (ITEM 707), PER ENG & DSGN STD ED 4.10.04. THE SIGNS ARE TO MOUNTED ON THE OUTSIDE OF EACH ELECTRICAL EQUIPMENT ENCLOSURE DOOR, APPROXIMATELY 5'-0" FROM THE BOTTOM OF THE DOOR TO THE TOP OF SIGN.

M-1 ☐ INDICATES CONCRETE MARKERS FOR DIRECT BURIED CABLE RUNS PER ENG & DSGN STD. ED 4.05.04, ORDERED BY FIELD.

◆ INDICATES A YELLOW CONCRETE FILLED BOLLARD (ITEM 299).

FOR DRAWING REFERENCE AND REVISION INFORMATION SEE INDEX SHEET ND-235617

THIS MAP/DOCUMENT IS A TOOL TO ASSIST EMPLOYEES IN THE PERFORMANCE OF THEIR JOBS. YOUR PERSONAL SAFETY IS PROVIDED FOR BY USING SAFETY PRACTICES, PROCEDURES AND EQUIPMENT AS DESCRIBED IN THE SAFETY TRAINING PROGRAMS, MANUALS AND SPARS.
CONFIDENTIAL: DO NOT COPY OR DISTRIBUTE TO OTHERS WITHOUT EXPRESS WRITTEN CONSENT FROM XCEL ENERGY

NSP OPERATING AREA ENGINEERING Minneapolis, MN

WEST NEW ULM SUBSTATION
LOCATION PLAN

NEW ULM MN WNU

Xcel Energy®

SCALE

NH-235619

REV NONE

GRP	SIGNIFICANT NUMBER
LOD	WNU
LOD CORP	
3	
4	
5A	
5B	6210
6	
CL	

$TIME$ 9/29/2009

NH-235619.DGN

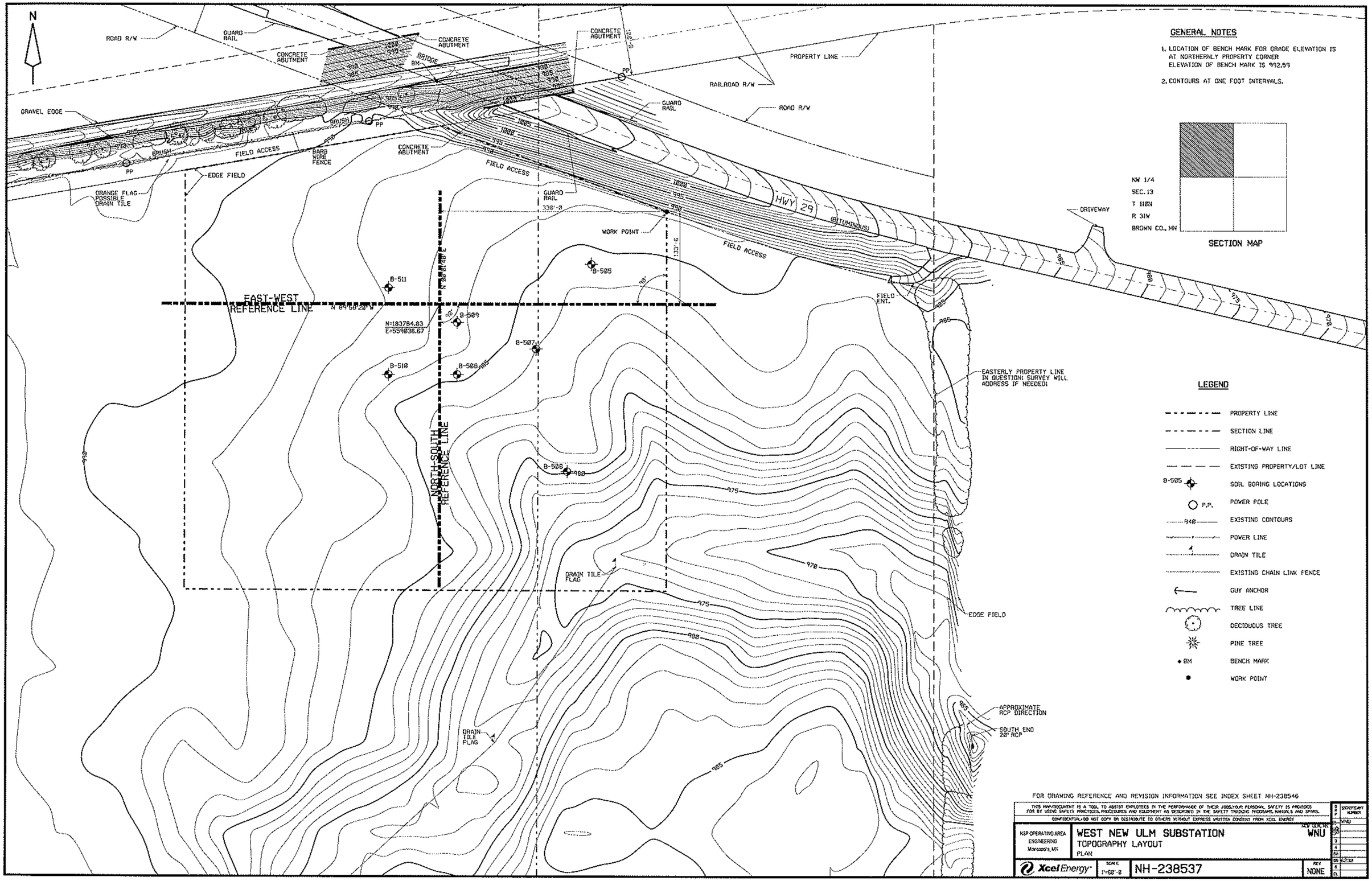

FOR DRAWING REFERENCE AND REVISION INFORMATION SEE INDEX SHEET NH-238546

THIS WAY/DOCUMENT IS A TOOL TO ASSIST EMPLOYEES IN THE PERFORMANCE OF THEIR JOBS.YOUR PERSONAL SAFETY IS PROVIDED FOR BY USING SAFETY PRACTICES, PROCEDURES AND EQUIPMENT AS DESCRIBED IN THE SAFETY TRAINING PROGRAMS, MANUALS AND SPARS.
CONFIDENTIAL-DO NOT COPY OR DISTRIBUTE TO OTHERS WITHOUT EXPRESS WRITTEN CONSENT FROM XCEL ENERGY

NSP OPERATING AREA ENGINEERING Marshall, MN

WEST NEW ULM SUBSTATION
TOPOGRAPHY LAYOUT
PLAN

NEW LOC. NO. WNU

Xcel Energy

SCALE 1"=60'-0

NH-238537

REV NONE

DOCUMENT NUMBER WNU

\Drawings\NH-238537.dgn 9/25/2009 9:46:18 AM

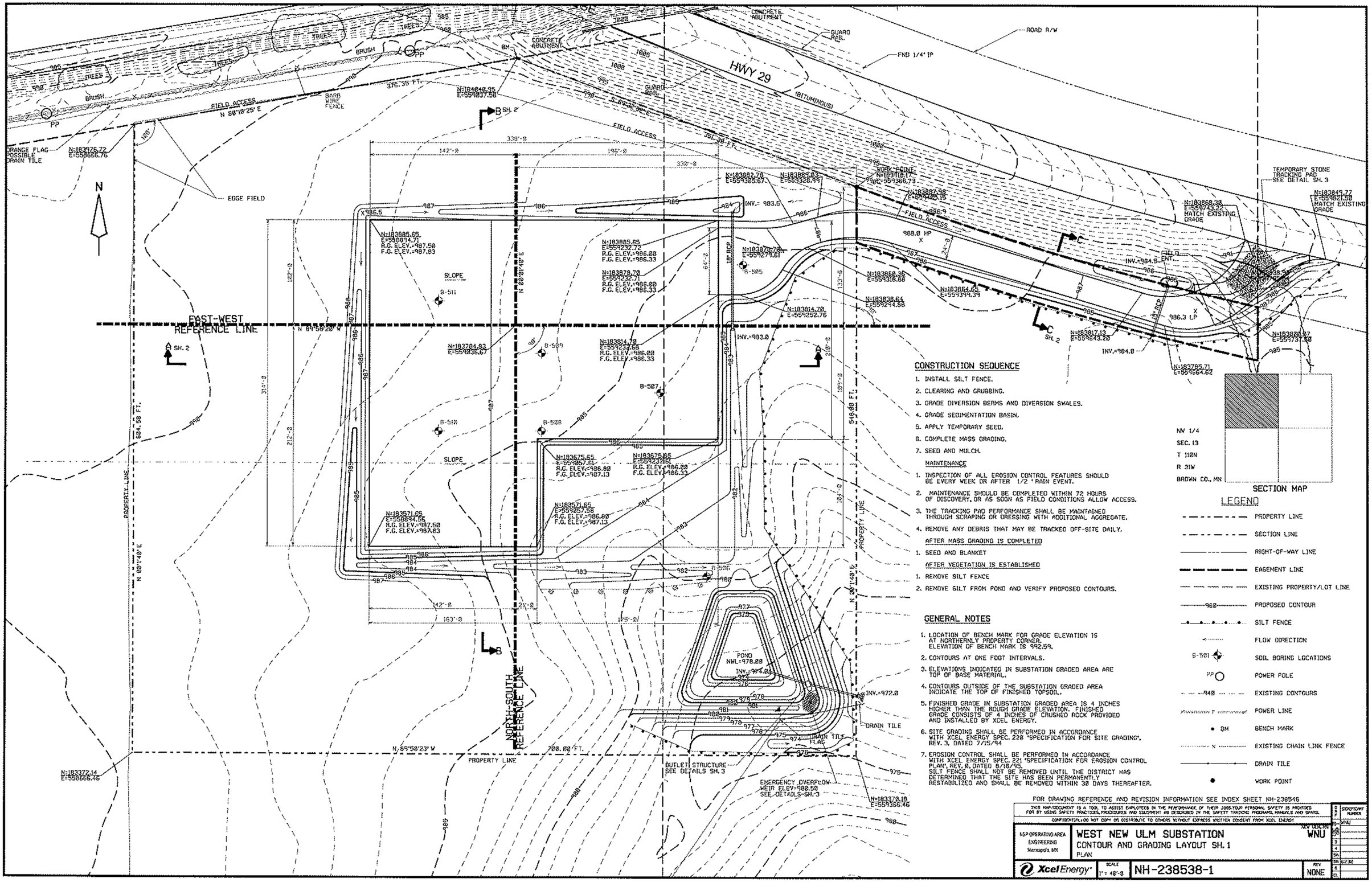

CONSTRUCTION SEQUENCE

1. INSTALL SILT FENCE.
2. CLEARING AND GRUBBING.
3. GRADE DIVERSION BERMS AND DIVERSION SWALES.
4. GRADE SEDIMENTATION BASIN.
5. APPLY TEMPORARY SEED.
6. COMPLETE MASS GRADING.
7. SEED AND MULCH.

MAINTENANCE

1. INSPECTION OF ALL EROSION CONTROL FEATURES SHOULD BE EVERY WEEK OR AFTER 1/2 " RAIN EVENT.
2. MAINTENANCE SHOULD BE COMPLETED WITHIN 72 HOURS OF DISCOVERY, OR AS SOON AS FIELD CONDITIONS ALLOW ACCESS.
3. THE TRACKING PAD PERFORMANCE SHALL BE MAINTAINED THROUGH SCRAPING OR DRESSING WITH ADDITIONAL AGGREGATE.
4. REMOVE ANY DEBRIS THAT MAY BE TRACKED OFF-SITE DAILY.

AFTER MASS GRADING IS COMPLETED

1. SEED AND BLANKET

AFTER VEGETATION IS ESTABLISHED

1. REMOVE SILT FENCE
2. REMOVE SILT FROM POND AND VERIFY PROPOSED CONTOURS.

GENERAL NOTES

1. LOCATION OF BENCH MARK FOR GRADE ELEVATION IS AT NORTHERNLY PROPERTY CORNER. ELEVATION OF BENCH MARK IS 992.59.
2. CONTOURS AT ONE FOOT INTERVALS.
3. ELEVATIONS INDICATED IN SUBSTATION GRADED AREA ARE TOP OF BASE MATERIAL.
4. CONTOURS OUTSIDE OF THE SUBSTATION GRADED AREA INDICATE THE TOP OF FINISHED TOPSOIL.
5. FINISHED GRADE IN SUBSTATION GRADED AREA IS 4 INCHES HIGHER THAN THE ROUGH GRADE ELEVATION. FINISHED GRADE CONSISTS OF 4 INCHES OF CRUSHED ROCK PROVIDED AND INSTALLED BY XCEL ENERGY.
6. SITE GRADING SHALL BE PERFORMED IN ACCORDANCE WITH XCEL ENERGY SPEC. 220 "SPECIFICATION FOR SITE GRADING", REV. 3, DATED 7/15/94
7. EROSION CONTROL SHALL BE PERFORMED IN ACCORDANCE WITH XCEL ENERGY SPEC. 221 "SPECIFICATION FOR EROSION CONTROL PLAN", REV. 0, DATED 8/18/95. SILT FENCE SHALL NOT BE REMOVED UNTIL THE DISTRICT HAS DETERMINED THAT THE SITE HAS BEEN PERMANENTLY RESTABILIZED AND SHALL BE REMOVED WITHIN 30 DAYS THEREAFTER.

NW 1/4
SEC. 13
T 110N
R 31W
BROWN CO., MN

SECTION MAP

LEGEND

- PROPERTY LINE
- SECTION LINE
- RIGHT-OF-WAY LINE
- EASEMENT LINE
- EXISTING PROPERTY/LOT LINE
- 960 PROPOSED CONTOUR
- SILT FENCE
- FLOW DIRECTION
- B-501 SOIL BORING LOCATIONS
- PP POWER POLE
- 940 EXISTING CONTOURS
- POWER LINE
- BM BENCH MARK
- EXISTING CHAIN LINK FENCE
- DRAIN TILE
- WORK POINT

FOR DRAWING REFERENCE AND REVISION INFORMATION SEE INDEX SHEET NH-238546

THIS MAP/DOCUMENT IS A TOOL TO ASSIST EMPLOYEES IN THE PERFORMANCE OF THEIR JOBS.YOUR PERSONAL SAFETY IS PROVIDED FOR BY USING SAFETY PRACTICES,PROCEDURES AND EQUIPMENT AS DESCRIBED IN THE SAFETY TRACKING PROGRAMS, MANUALS AND SAFETY.
CONFIDENTIAL: DO NOT COPY OR DISTRIBUTE TO OTHERS WITHOUT EXPRESS WRITTEN CONSENT FROM XCEL ENERGY

NSP OPERATING AREA ENGINEERING Minneapolis, MN

WEST NEW ULM SUBSTATION
CONTOUR AND GRADING LAYOUT SH. 1
PLAN

NEW DESIGN PN: WNU

Xcel Energy

SCALE 1" = 40'-0

NH-238538-1

REV NONE

SIGNIFICANT NUMBER
WNU
3
2
1
5A
5B 6/2/92
4
CL

\Drawings\NH-238538-1.dgn 9/25/2009 9:47:59 AM

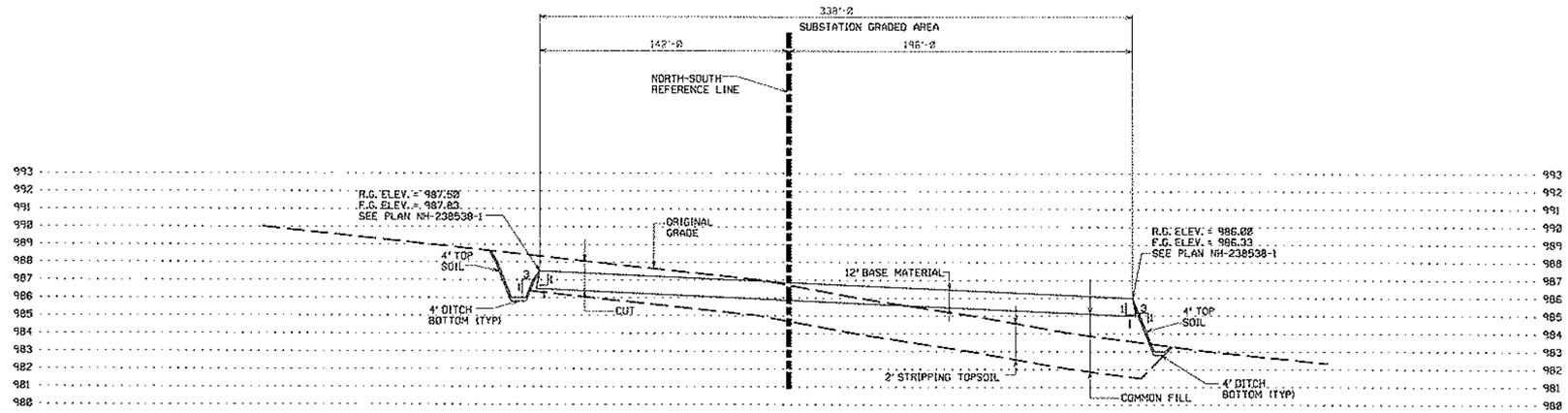

SECTION A-A

HORIZONTAL SCALE 1"= 40'-0
VERTICAL SCALE 1"= 4'-0

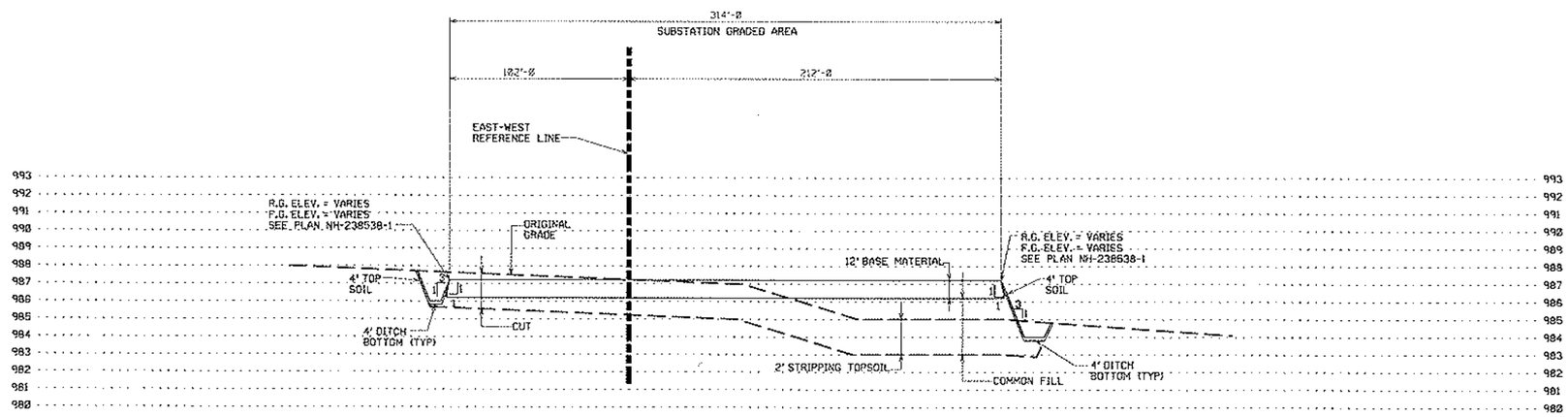

SECTION B-B

HORIZONTAL SCALE 1"= 40'-0
VERTICAL SCALE 1"= 4'-0

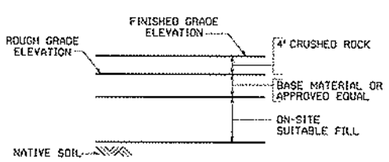

SEE SECTION DETAILS FOR SITE SPECIFIC INFORMATION

*NOTE-ON-SITE SUITABLE FILL IS FILL THAT IS COMPACTIBLE TO REQUIRED COMPACTION REQUIREMENTS AND PASSES REQUIRED TEST ROLL. IF ON-SITE SOIL DOES NOT MEET THIS REQUIREMENT ON-SITE REPRESENTATIVE WILL DETERMINE COURSE OF ACTION.

TYPICAL GRADING SECTION

SCALE: NONE

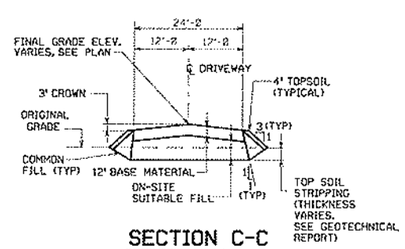

SECTION C-C

(TYPICAL THRU DRIVEWAY)
SCALE: NONE

FOR DRAWING REFERENCE AND REVISION INFORMATION SEE INDEX SHEET NH-238546

THIS MAP/DOCUMENT IS A TOOL TO ASSIST EMPLOYEES IN THE PERFORMANCE OF THEIR JOBS. YOUR PERSONAL SAFETY IS PROVIDED FOR BY USING SAFETY PRACTICES, PROCEDURES AND EQUIPMENT AS DESCRIBED IN THE SAFETY TRAINING PROGRAMS, MANUALS AND SPARS.

CONFIDENTIAL: DO NOT COPY OR DISTRIBUTE TO OTHERS WITHOUT EXPRESS WRITTEN CONSENT FROM XCEL ENERGY

NSP OPERATING AREA
ENGINEERING
Minneapolis, MN

WEST NEW ULM SUBSTATION
CONTOUR AND GRADING LAYOUT SH. 2
SECTIONS

NEW ULM, MN
WNU

Xcel Energy

SCALE: AS SHOWN

NH-238538-2

REV: NONE

DRAWING NUMBER	SIGNIFICANT NUMBER
1	WNU
2	
3	
4	
5A	
5B	6238
6	
7	

\Drawings\NH-238538-2.dgn 9/25/2009 9:50:53 AM

SILT FENCING

SCALE: NONE

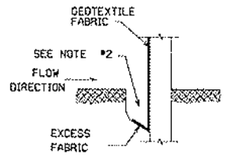

NOTE: ADDITIONAL POST DEPTH OR TIE BACKS MAY BE REQUIRED IN UNSTABLE SOILS

TRENCH DETAIL

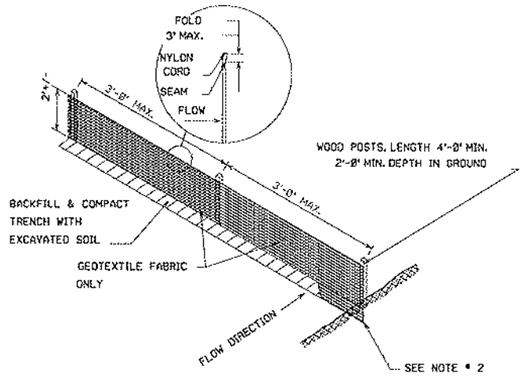

NOTE: ALL TRASH GUARDS TO BE GALVANIZED BOLTS AND NUTS TO BE STAINLESS STEEL.

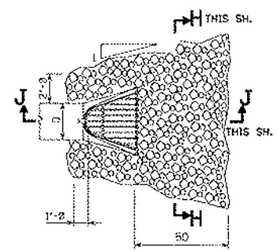

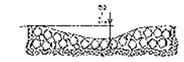

SECTION H-H

SCALE = NONE

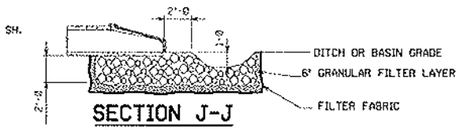

SECTION J-J

SCALE = NONE

FLARED END SECTION DETAIL W/ TRASHGUARD

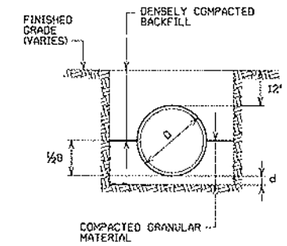

DEPTH OF BEDDING MATERIAL BELLOW PIPE

D	d (MIN)
27" & SMALLER	3"
30" TO 60"	4"
66" & LARGER	5"

B OUTSIDE DIAMETER
D INSIDE DIAMETER
d DEPTH OF BEDDING MATERIAL BELOW PIPE

TYPICAL CULVERT BEDDING SECTION

SCALE = NONE

SILT FENCING NOTES

1. HORIZONTAL BRACE WITH 2" x 4" WOODEN FRAME OR EQUIVALENT AT TOP OF POSTS.

2. TRENCH SHALL BE A MINIMUM OF 4" WIDE AND 6" DEEP TO BURY AND ANCHOR THE GEOTEXTILE FABRIC. FOLD MATERIAL TO FIT TRENCH AND BACKFILL AND COMPACT TRENCH WITH EXCAVATED SOIL.

3. WOOD POSTS SHALL BE A MINIMUM SIZE OF 1 1/8" x 1 1/8" OF OAK OR HICKORY.

4. SILT FENCE TO HAVE A MINIMUM NOMINAL PORE SIZE OF 20-MICRONS.

EROSION CONTROL BLANKET TYPES

CATEGORY	SERVICE APPLICATION	USE	ACCEPTABLE TYPES
1	VERY TEMPORARY	FLAT AREAS, SHOULDER DRAIN OUTLETS ROADWAY SHOULDERS, LAWNS, MOWED AREAS	STRAW, WOOD FIBER, RAPIDLY DEGRADABLE NETTING ON ONE SIDE
2	ONE SEASON	SLOPES 1:3 AND STEEPER LESS THAN 50 FT LONG, DITCHES WITH GRADIENTS 2% OR LESS, FLOW VELOCITIES LESS THAN 5.0 FPS.	STRAW, WOOD FIBER, NETTING ON ONE SIDE
3	ONE SEASON	SLOPES 1 VERTICAL:3 HORIZONTAL AND STEEPER, MORE THAN 50 FT. LONG, DITCHES WITH GRADIENTS 3% OR LESS, FLOW VELOCITIES LESS THAN 6.5 FPS.	STRAW, WOOD FIBER, NETTING ON TWO SIDES
4	SEMIPERMANENT	DITCHES WITH GRADIENTS 4% OR LESS, FLOW VELOCITIES LESS THAN 8.0 FPS, FLOW DEPTH 6 INCHES OR LESS.	STRAW/COCONUT, WOOD FIBER, NETTING ON TWO SIDES
5	SEMIPERMANENT	DITCHES WITH GRADIENTS 8% OR LESS, FLOW VELOCITIES LESS THAN 15.0 FPS AND FLOW DEPTH LESS THAN 8 INCHES, WATERCOURSE BANKS WITHIN THE NORMAL FLOW ELEVATION	COCONUT FIBER, NETTING ON TWO SIDES

SOURCE: MPCA 2000

STAPLE PATTERN GUIDE FOR 6.67' WIDE ROLLS (STANDARD)*

STAPLE PATTERN TYPE	USE
A	4:1 SLOPES
B	3:1 SLOPES
C	2:1 & STEEPER SLOPES
D	MEDIUM/HIGH FLOW CHANNEL

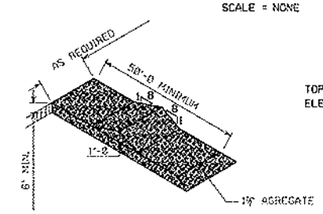

ROCK CONSTRUCTION ENTRANCE

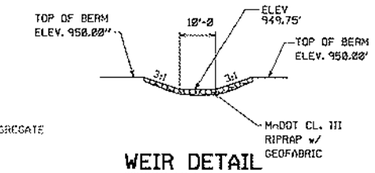

WEIR DETAIL

EROSION CONTROL BLANKET INSTALLATION

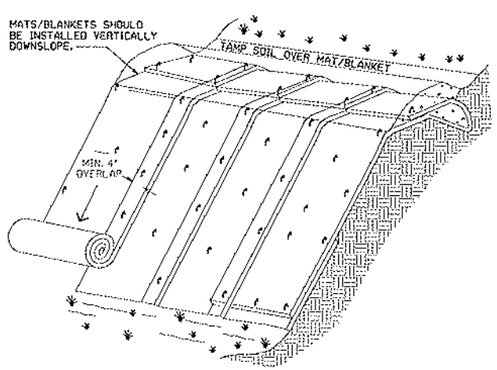

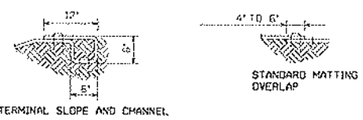

TERMINAL SLOPE AND CHANNEL

EROSION CONTROL BLANKET INSTALLATION NOTES

1. PREPARE SOIL (GRADE AND SMOOTH SLOPES) BEFORE INSTALLING ROLLED EROSION CONTROL PRODUCTS (REP'S). INCLUDING ANY APPLICATION OF LIME, FERTILIZER AND SEED.

2. BEGIN AT TOP OF THE SLOPE BY ANCHORING THE REP'S IN A 6" DEEP X 6" WIDE TRENCH WITH APPROXIMATELY 12" OF REP'S EXTENDED BEYOND THE UP-SLOPE PORTION OF THE TRENCH. ANCHOR THE REP'S WITH A ROW OF STAPLES/STAKES APPROXIMATELY 12" APART IN THE BOTTOM OF THE TRENCH. BACKFILL AND COMPACT THE TRENCH AFTER STAPLING. APPLY SEED TO COMPACTED SOIL AND FOLD REMAINING 12" PORTION OF REP'S BACK OVER SEED AND COMPACTED SOIL. SECURE REP'S OVER COMPACTED SOIL WITH A ROW OF STAPLES/STAKES SPACED APPROXIMATELY 12" APART ACROSS THE WITH OF THE REP'S.

3. ROLL THE REP'S DOWN ACROSS THE SLOPE. REP'S WILL UNROLL WITH APPROPRIATE SIDE AGAINST THE SOIL SURFACE. ALL REP'S MUST BE SECURELY FASTENED TO SOIL SURFACE BY PLACING STAPLES/STAKES IN APPROPRIATE LOCATIONS AS SHOWN IN THE STAPLE PATTERN.

4. THE EDGES OF PARALLEL REP'S MUST BE STAPLED WITH APPROXIMATELY 4"-6" OVERLAP.

5. CONSECUTIVE REP'S SPLICED DOWN THE SLOPE MUST BE PLACED END OVER END (SHINGLE STYLE) WITH APPROPRIATE 3" OVERLAP. STAPLE THROUGH OVERLAPPED AREA, APPROXIMATELY 12" APART ACROSS ENTIRE REP'S WITH.

IN LOOSE SOIL CONDITIONS, THE USE OF STAPLE OR STAKE LENGTHS GREATER THAN 6" MAY BE NECESSARY TO PROPERLY SECURE THE REP'S.

MAINTENANCE

1. INSPECT ALL MULCHES AND EROSION CONTROL FABRICS PERIODICALLY, AND AFTER RAINSTORMS TO CHECK FOR RILL EROSION, DISLOCATION OR FAILURE. WHERE EROSION IS OBSERVED, APPLY ADDITIONAL MULCH OR REPAIR FABRIC.

2. CONTINUE INSPECTIONS UNTIL VEGETATION IS ESTABLISHED.

3. IF WASHOUT OCCURS, REPAIR THE SLOPE GRADE, RESEED AND REINSTALL MULCH. CONTINUE INSPECTIONS UNTIL VEGETATION IS FIRMLY ESTABLISHED.

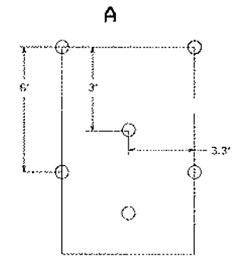

8.7 STAPLES PER SQ.YD

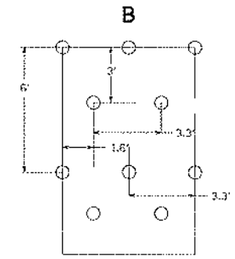

1.15 STAPLES PER SQ.YD

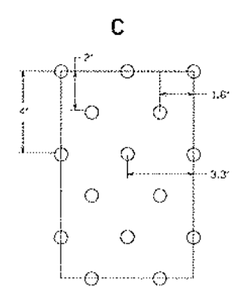

1.7 STAPLES PER SQ.YD

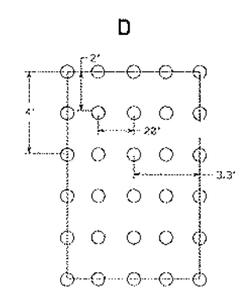

3.4 STAPLES PER SQ.YD

* IF OTHER WIDTH OF ROLLS IS USED CONSULT ENGINEER OF MANUFACTURER FOR STAPLE PATTERN GUIDE.

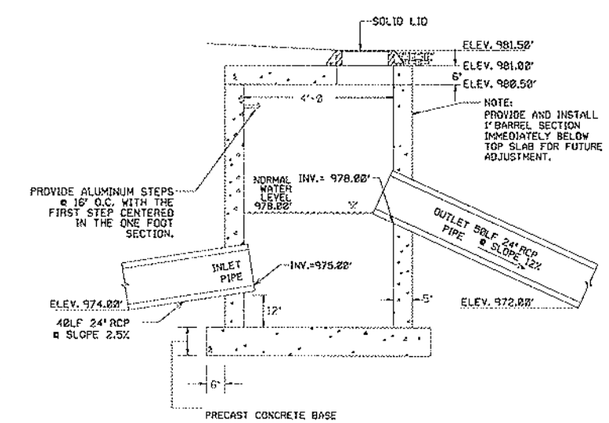

OUTLET STRUCTURE DETAIL

SCALE: NONE

FOR DRAWING REFERENCE AND REVISION INFORMATION SEE INDEX SHEET NH-2385XX

THIS MAP/DOCUMENT IS A TOOL TO ASSIST EMPLOYEES IN THE PERFORMANCE OF THEIR JOBS. YOUR PERSONAL SAFETY IS PROVIDED FOR BY USING SAFETY PRACTICES, PROCEDURES AND EQUIPMENT AS DESCRIBED IN THE SAFETY TRAINING PROGRAMS, MANUALS AND SPANS.
CONFIDENTIAL - DO NOT COPY OR DISTRIBUTE TO OTHERS WITHOUT EXPRESS WRITTEN CONSENT FROM XCEL ENERGY

NSP OPERATING AREA ENGINEERING Minneapolis, MN

WEST NEW ULM SUBSTATION
CONTOUR AND GRADING LAYOUT SH. 3
DETAILS

NEW TOWN NO. WNU

Xcel Energy

SCALE NONE

NH-238538-3

REV NONE

GRP	SUBSTATION NUMBER
1	WNU
2	
3	
4	
5A	6238
5B	
6	
7	

\Drawings\NH-238538-3.dgn 9/25/2009 9:51:25 AM

STATE OF MINNESOTA PUBLIC UTILITIES COMMISSION

October 12, 2009

Mr. James Fritz
Permitting Analyst
Xcel Energy
414 Nicollet Mall
Minneapolis, MN 55401-1993

RE: Office of Energy Security Review of Compliance Filing
West New Ulm Substation of the West New Ulm to Fort Ridgely 115/69 kV Transmission Project
PUC Docket No. E002/TL-08-956

Dear Mr. Fritz:

The Office of Energy Security Energy Facility Permitting (OES) has completed its review of Xcel Energy's compliance filing containing the Plan and Profile for the West New Ulm Substation. OES has advised me that the Plan and Profile are consistent with the approved High Voltage Transmission Line Route Permit and that no Commission action is necessary. I concur with these conclusions.

Xcel Energy may proceed with construction of said substation, as per their filed Plan and Profile and in keeping with the permit conditions.

If you have any questions, please direct them to Michael Kaluzniak (Tel: 651-201-2257) of the Commission staff or Scott Ek (Tel: 651-296-8813) of the OES. Thank you.

Sincerely,

Burl W. Haar

Executive Secretary

Minnesota Public Utilities Commission

cc:

Robert Cupit (Commission)

Michael Kaluzniak (Commission)

Deb Pile (OES)

Scott Ek (OES)

STATE OF MINNESOTA)
)SS
COUNTY OF RAMSEY)

AFFIDAVIT OF SERVICE

I, Margie DeLaHunt, being first duly sworn, deposes and says:

That on the 12th day of October, 2009 she served the attached

OFFICE OF ENERGY SECURITY REVIEW OF COMPLIANCE FILING - WEST NEW ULM SUBSTATION OF THE WEST NEW ULM TO FORT RIDGELY 115/69 kV TRANSMISSION PROJECT.

MNPUC Docket Number: E002/TL-08-956

XX By depositing in the United States Mail at the City of St. Paul, a true and correct copy thereof, properly enveloped with postage prepaid

XX By personal service

XX By inter-office mail

to all persons at the addresses indicated below or on the attached list:

Commissioners
Carol Casebolt
Peter Brown
Marcia Johnson
Kate Kahlert
Bob Cupit
Tricia Debleeckere
Mike Kaluzniak
DOC Docketing
AG - PUC
Julia Anderson - OAG
John Lindell - OAG

Margie DeLaHunt

Subscribed and sworn to before me,

a notary public, this 12th day of

October, 2009

Robin L. Rice
Notary Public

ROBIN L. RICE
Notary Public-Minnesota
My Commission Expires Jan 31, 2014

Service List Name	First Name	Last Name	Email	Company Name	Address	Delivery Method	View Trade Secret
OFF_SL_08-956_1	Burl W.	Haar	burl.haar@state.mn.us	MN Public Utilities Commission	Suite 350 121 7th Place East St. Paul, MN 551012147	Electronic Service	Yes
OFF_SL_08-956_1	Chris	DeVries			713 23rd North Street New Ulm, MN 56073	Paper Service	No
OFF_SL_08-956_1	John	Lindell	agorud.ecf@state.mn.us	OAG-RUD	900 BRM Tower 445 Minnesota St St. Paul, MN 551012130	Electronic Service	No
OFF_SL_08-956_1	Julia	Anderson	Julia.Anderson@state.mn.us	MN Office Of The Attorney General	1400 BRM Tower 445 Minnesota St St. Paul, MN 551012131	Electronic Service	No
OFF_SL_08-956_1	Sharon	Ferguson	sharon.ferguson@state.mn.us	MN Department Of Commerce	85 7th Place E Ste 500 Saint Paul, MN 551012198	Electronic Service	Yes
OFF_SL_08-956_1	Timothy G.	Rogers	Timothy.Rogers@xcelenergy.com	Xcel	414 Nicollet Mall Minneapolis, MN 554011993	Paper Service	No
OFF_SL_08-956_1	Valerie T.	Herring	vherring@briggs.com	Briggs and Morgan, P.A.	2200 IDS Center 80 S. Eighth Street Minneapolis, MN 55402	Paper Service	No