Bemidji – Grand Rapids 230 kV Transmission Project
Route Maps
PUC Docket Number
E017, E015, ET-6/TL-07-1327

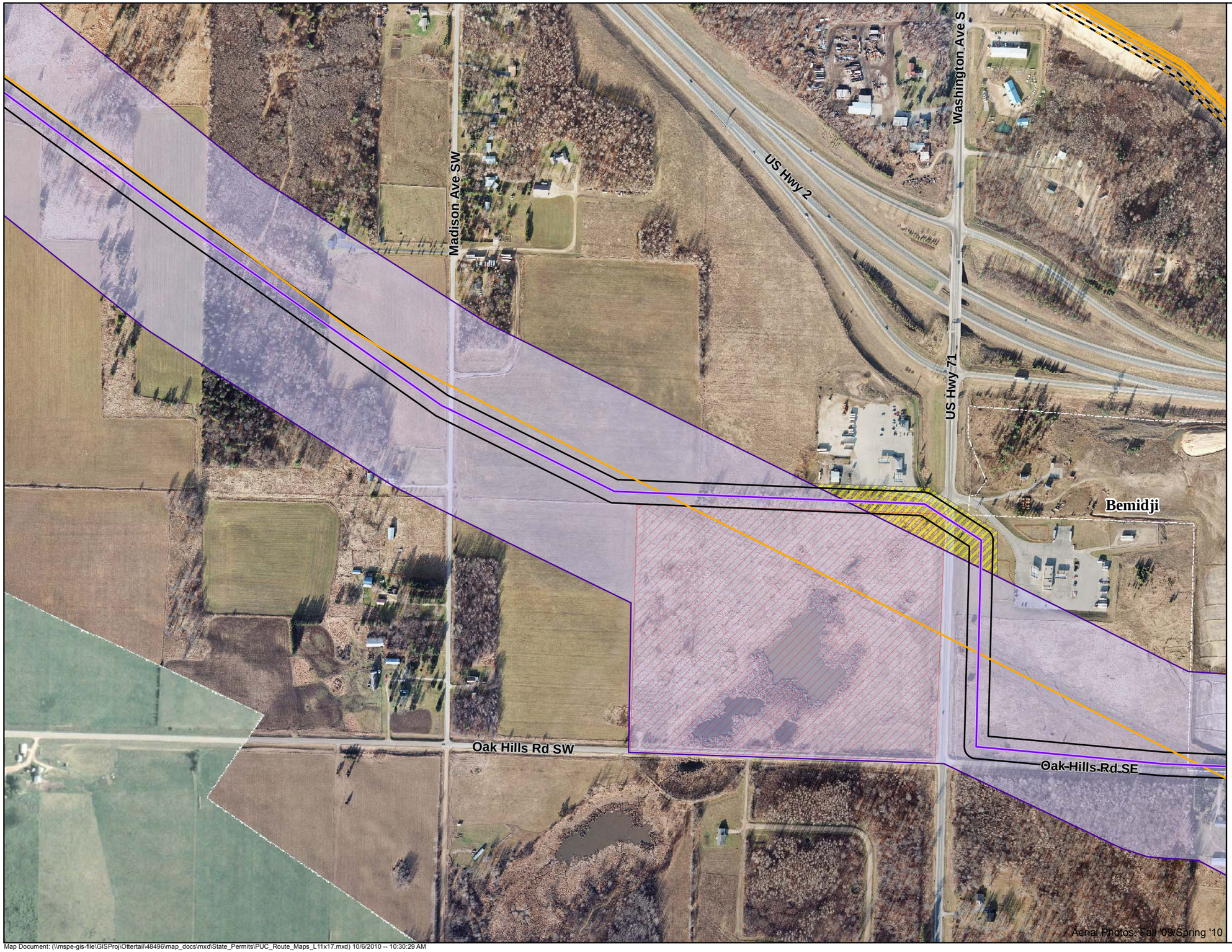

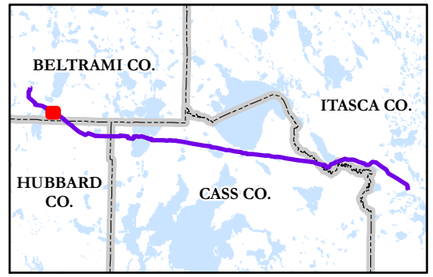

- Extended Route
- Route 4
- Route 4 ROW
- Route 4 C/L
- Single Pole Location
- Existing Substation

Existing Transmission Lines

- 69 kV
- 115 kV
- 230 kV
- New Pipeline
- Existing Pipeline
- Railroad
- Leech Lake Reservation
- Wildlife Management Area
- Forest Service
- County Boundary

N

0 500 Feet

Sheet 7 of 66

Map Document: (\\mspe-gis-file\GISProj\Ottertail\48496\map_docs\mxd\State_Permits\PUC_Route_Maps_L11x17.mxd) 10/6/2010 -- 10:30:29 AM

Bemidji – Grand Rapids 230 kV Transmission Project
Route Maps
PUC Docket Number
E017, E015, ET-6/TL-07-1327

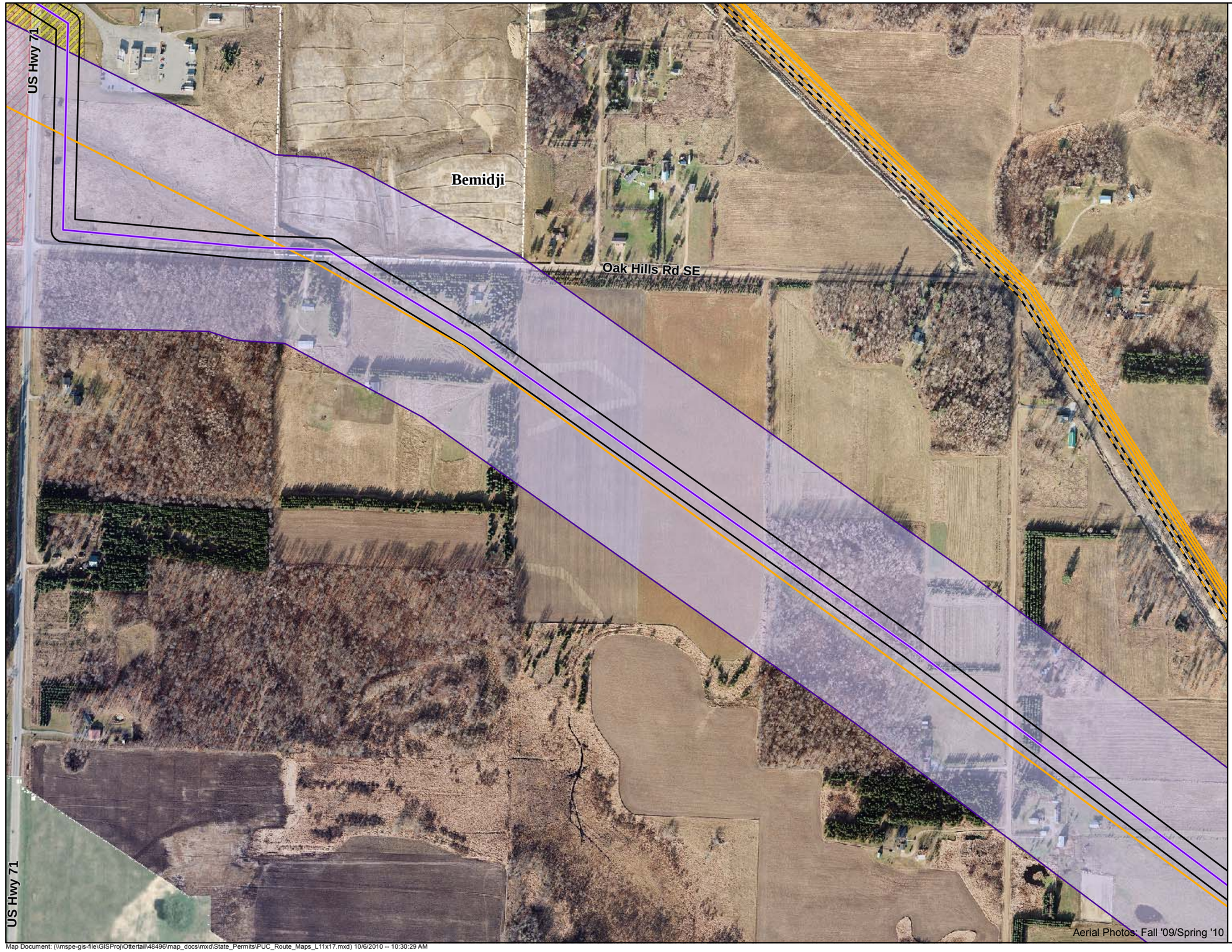

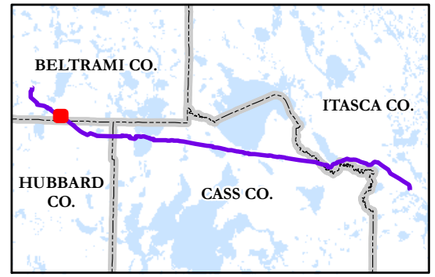

- Extended Route
- Route 4
- Route 4 ROW
- Route 4 C/L
- Single Pole Location
- Existing Substation

Existing Transmission Lines

- 69 kV
- 115 kV
- 230 kV
- New Pipeline
- Existing Pipeline
- Railroad
- Leech Lake Reservation
- Wildlife Management Area
- Forest Service
- County Boundary

N

0 500 Feet

Sheet 8 of 66

Map Document: (\\mspe-gis-file\GISProj\Ottertail\48496\map_docs\mxd\State_Permits\PUC_Route_Maps_L11x17.mxd) 10/6/2010 -- 10:30:29 AM

Bemidji – Grand Rapids 230 kV Transmission Project
Route Maps
PUC Docket Number
E017, E015, ET-6/TL-07-1327

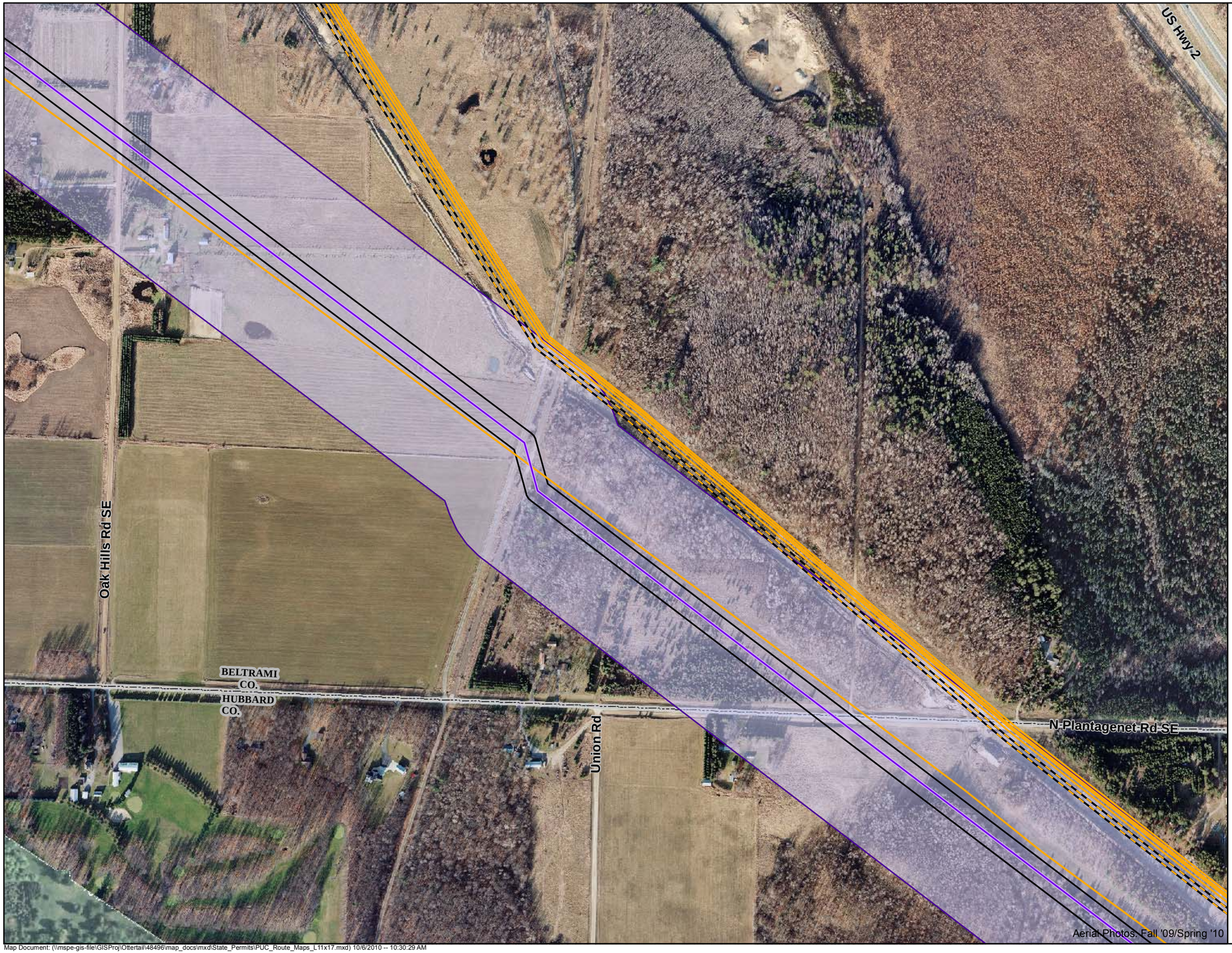

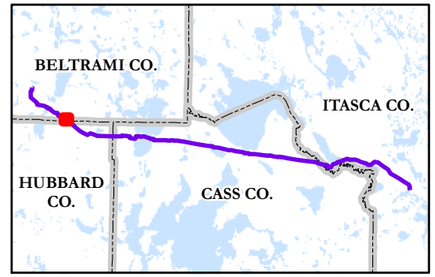

- Extended Route
- Route 4
- Route 4 ROW
- Route 4 C/L
- Single Pole Location
- Existing Substation

Existing Transmission Lines

- 69 kV
- 115 kV
- 230 kV
- New Pipeline
- Existing Pipeline
- Railroad
- Leech Lake Reservation
- Wildlife Management Area
- Forest Service
- County Boundary

N

0 500 Feet

Sheet 9 of 66

Map Document: (\\mspe-gis-file\GISProj\Ottertail\48496\map_docs\mxd\State_Permits\PUC_Route_Maps_L11x17.mxd) 10/6/2010 -- 10:30:29 AM

Bemidji – Grand Rapids 230 kV Transmission Project
Route Maps
PUC Docket Number
E017, E015, ET-6/TL-07-1327

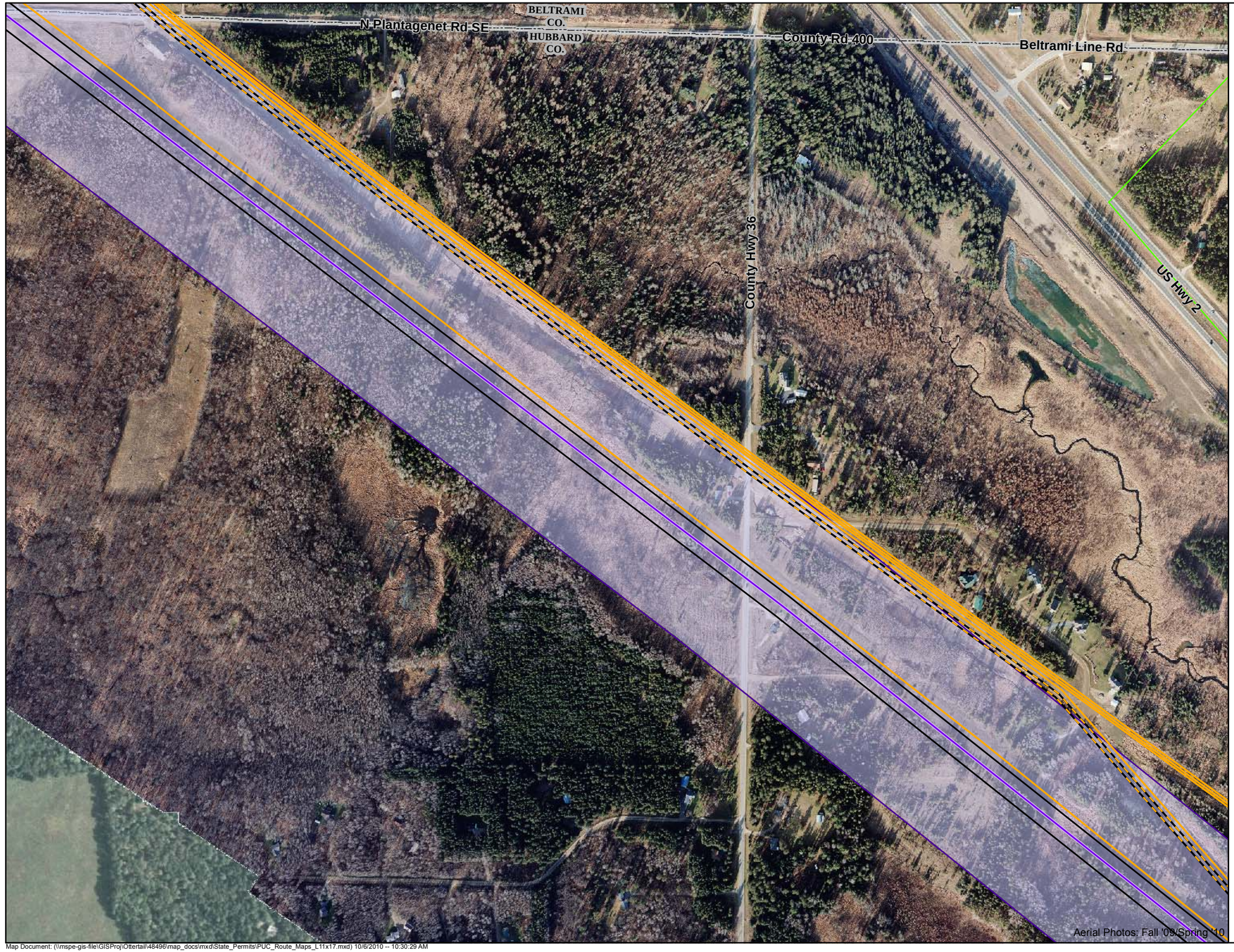

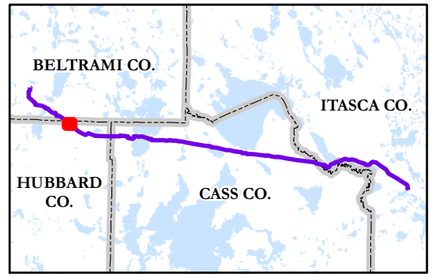

- Extended Route
- Route 4
- Route 4 ROW
- Route 4 C/L
- Single Pole Location
- Existing Substation

Existing Transmission Lines

- 69 kV
- 115 kV
- 230 kV
- New Pipeline
- Existing Pipeline
- Railroad
- Leech Lake Reservation
- Wildlife Management Area
- Forest Service
- County Boundary

N

0 500 Feet

Sheet 10 of 66

Map Document: (\\mspe-gis-file\GISProj\Ottertail\48496\map_docs\mxd\State_Permits\PUC_Route_Maps_L11x17.mxd) 10/6/2010 -- 10:30:29 AM

Bemidji – Grand Rapids 230 kV Transmission Project
Route Maps
PUC Docket Number
E017, E015, ET-6/TL-07-1327

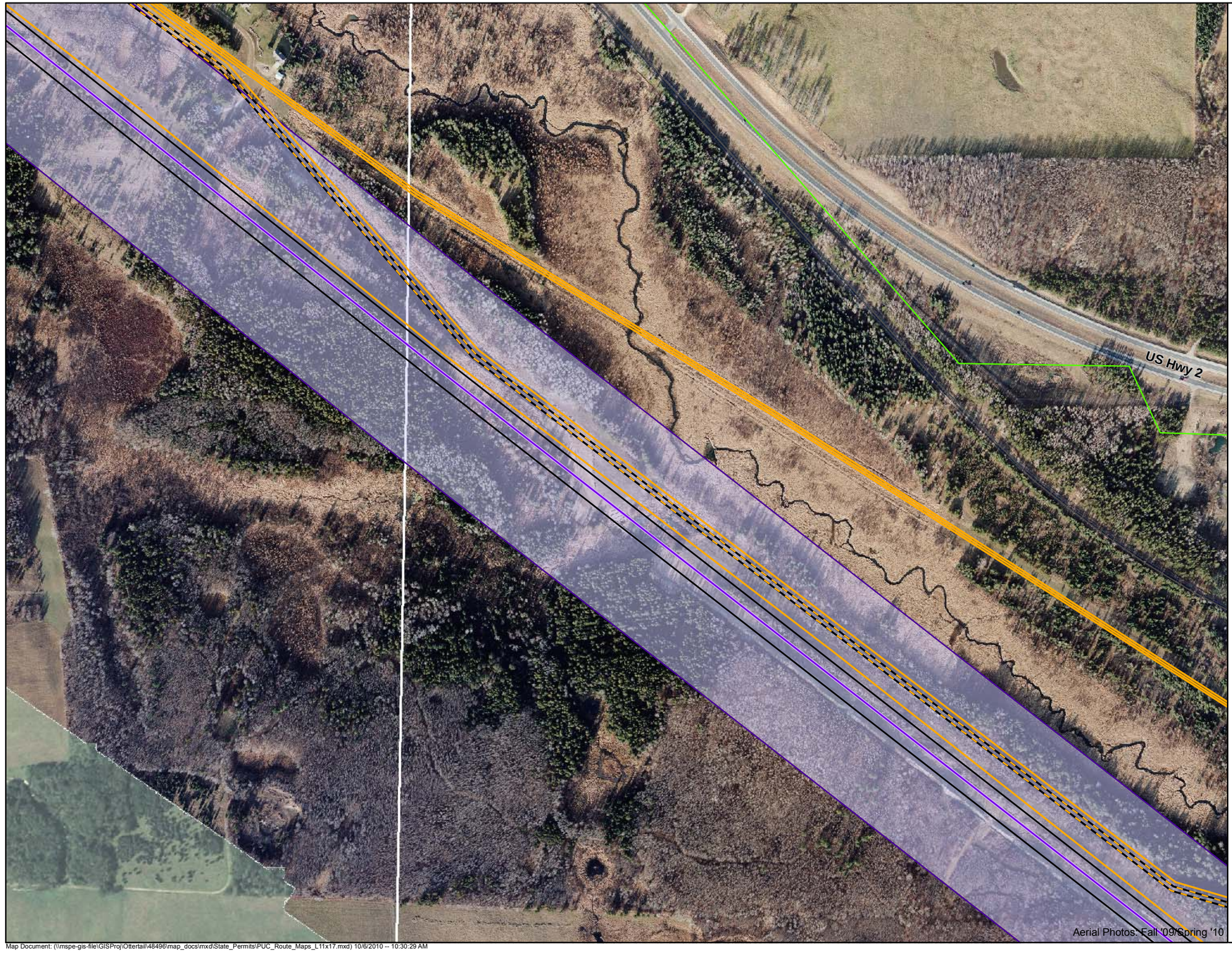

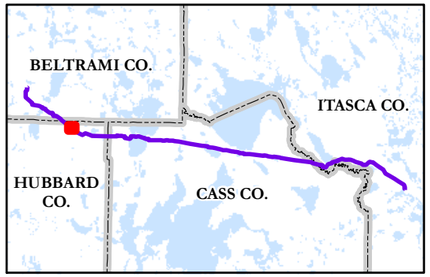

- Extended Route
- Route 4
- Route 4 ROW
- Route 4 C/L
- Single Pole Location
- Existing Substation

Existing Transmission Lines

- 69 kV
- 115 kV
- 230 kV
- New Pipeline
- Existing Pipeline
- Railroad
- Leech Lake Reservation
- Wildlife Management Area
- Forest Service
- County Boundary

N

0 500 Feet

Sheet 11 of 66

Map Document: (\\mspe-gis-file\GISProj\Ottertail\48496\map_docs\mxd\State_Permits\PUC_Route_Maps_L11x17.mxd) 10/6/2010 -- 10:30:29 AM

Bemidji – Grand Rapids 230 kV Transmission Project
Route Maps
PUC Docket Number
E017, E015, ET-6/TL-07-1327

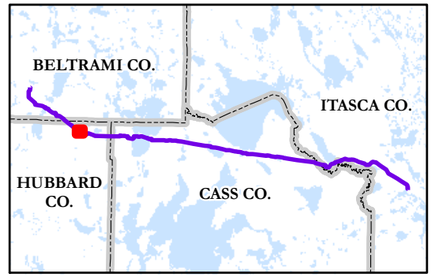

- Extended Route
- Route 4
- Route 4 ROW
- Route 4 C/L
- Single Pole Location
- Existing Substation

Existing Transmission Lines

- 69 kV
- 115 kV
- 230 kV
- New Pipeline
- Existing Pipeline
- Railroad
- Leech Lake Reservation
- Wildlife Management Area
- Forest Service
- County Boundary

N

0 500 Feet

Sheet 12 of 66

Map Document: (\\mspe-gis-file\GISProj\Ottertail\48496\map_docs\mxd\State_Permits\PUC_Route_Maps_L11x17.mxd) 10/6/2010 -- 10:30:29 AM

Bemidji – Grand Rapids 230 kV Transmission Project
Route Maps
PUC Docket Number
E017, E015, ET-6/TL-07-1327

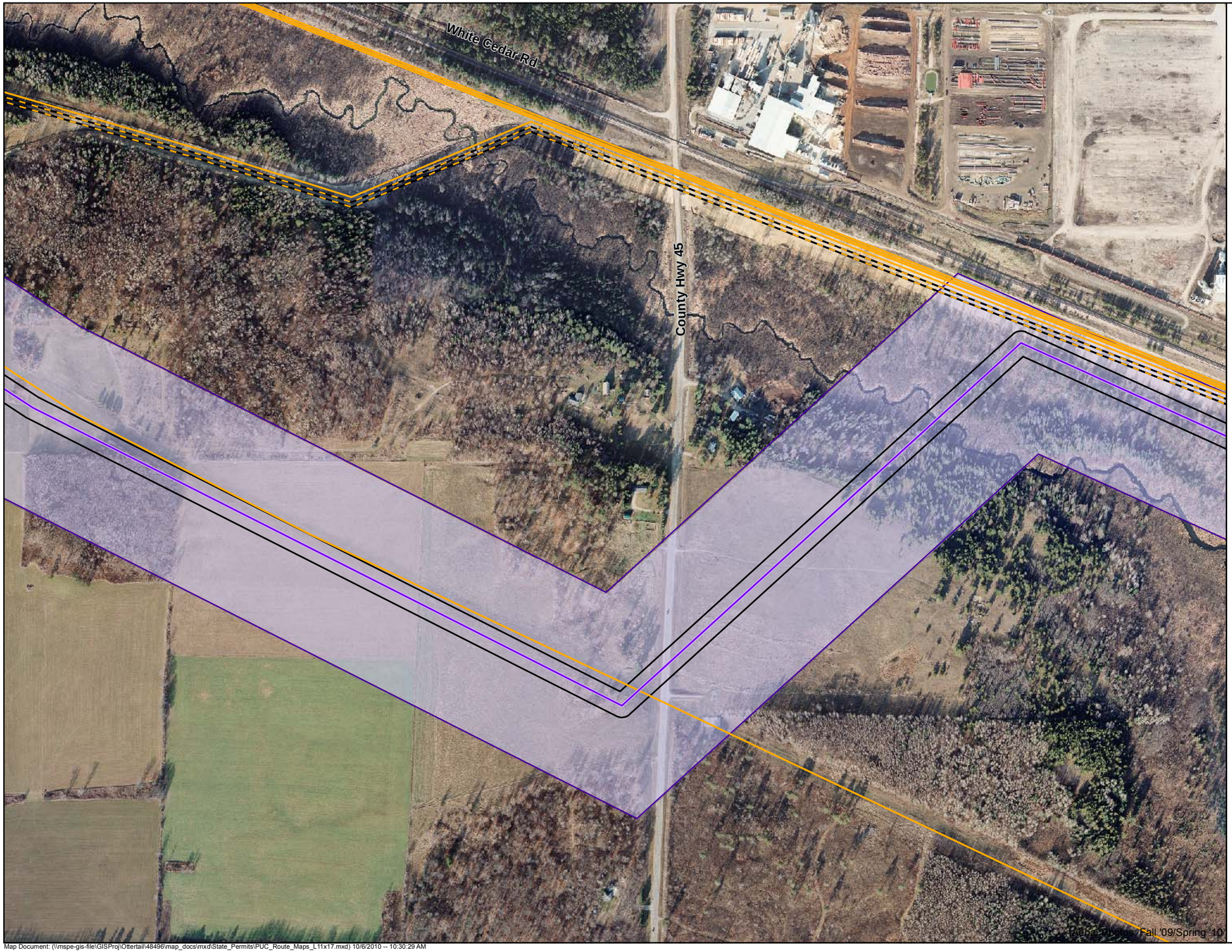

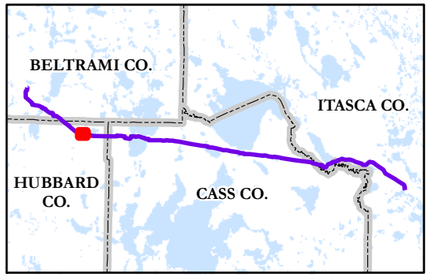

- Extended Route
- Route 4
- Route 4 ROW
- Route 4 C/L
- Single Pole Location
- Existing Substation

Existing Transmission Lines

- 69 kV
- 115 kV
- 230 kV
- New Pipeline
- Existing Pipeline
- Railroad
- Leech Lake Reservation
- Wildlife Management Area
- Forest Service
- County Boundary

N

0 500 Feet

Aerial Photos: Fall '09/Spring '10

Sheet 13 of 66

Map Document: (\\mspe-gis-file\GISProj\Ottertail\48496\map_docs\mxd\State_Permits\PUC_Route_Maps_L11x17.mxd) 10/6/2010 -- 10:30:29 AM

Bemidji – Grand Rapids 230 kV Transmission Project
Route Maps
PUC Docket Number
E017, E015, ET-6/TL-07-1327

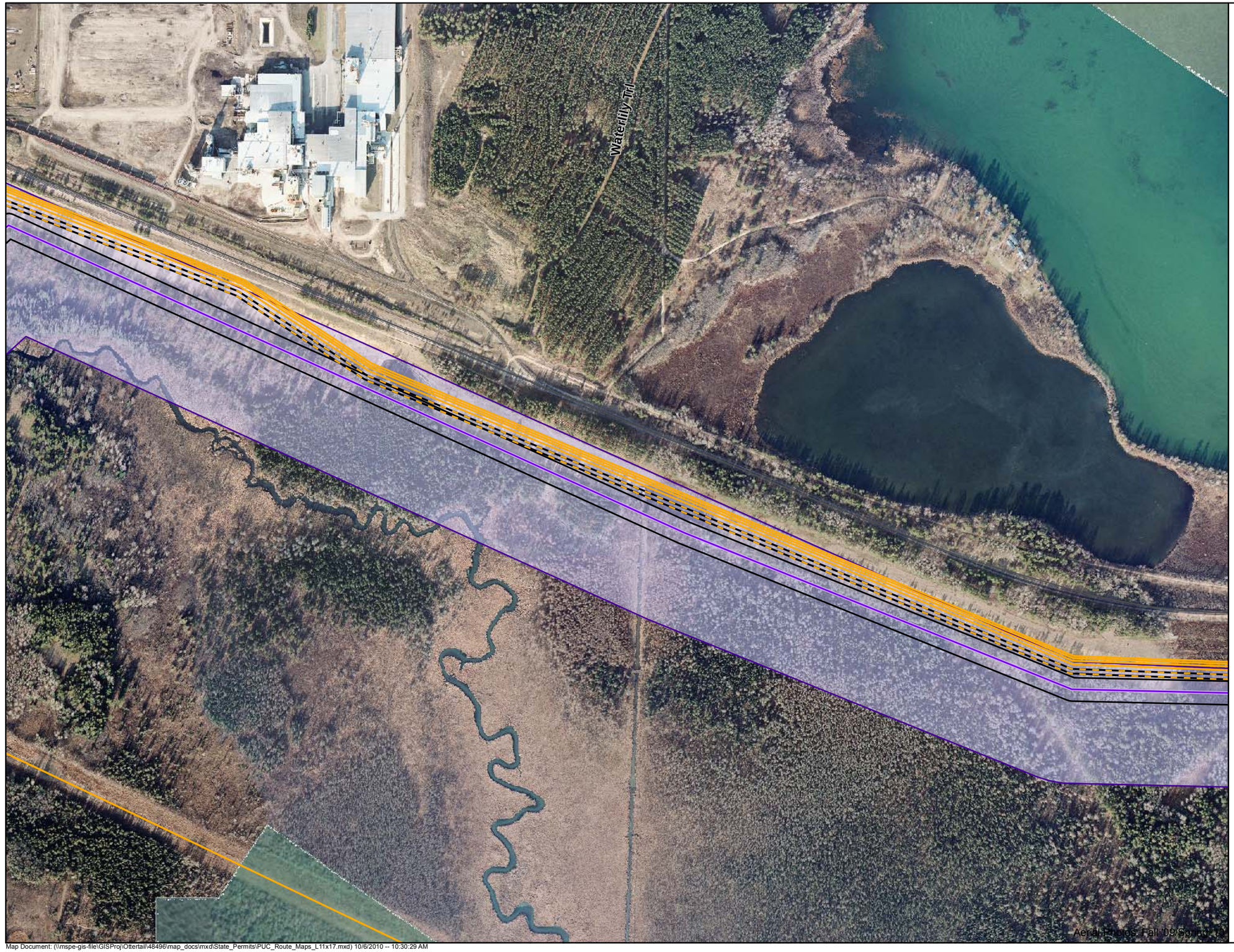

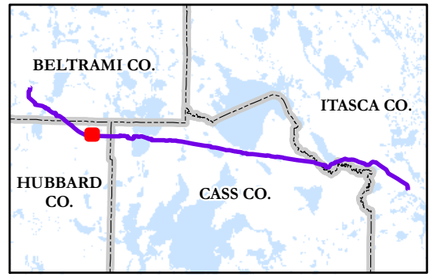

- Extended Route
- Route 4
- Route 4 ROW
- Route 4 C/L
- Single Pole Location
- Existing Substation

Existing Transmission Lines

- 69 kV
- 115 kV
- 230 kV
- New Pipeline
- Existing Pipeline
- Railroad
- Leech Lake Reservation
- Wildlife Management Area
- Forest Service
- County Boundary

N

0 500 Feet

Aerial Photos: Fall '09/Spring '10

Sheet 14 of 66

Map Document: (\\mspe-gis-file\GISProj\Ottertail\48496\map_docs\mxd\State_Permits\PUC_Route_Maps_L11x17.mxd) 10/6/2010 -- 10:30:29 AM

Bemidji – Grand Rapids 230 kV Transmission Project
Route Maps
PUC Docket Number E017, E015, ET-6/TL-07-1327

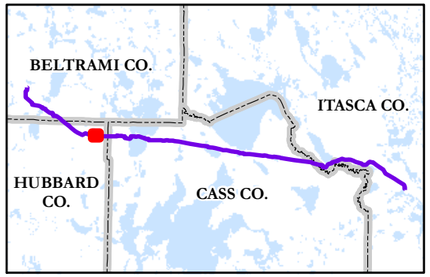

- Extended Route
- Route 4
- Route 4 ROW
- Route 4 C/L
- Single Pole Location
- Existing Substation

Existing Transmission Lines

- 69 kV
- 115 kV
- 230 kV
- New Pipeline
- Existing Pipeline
- Railroad
- Leech Lake Reservation
- Wildlife Management Area
- Forest Service
- County Boundary

N

0 500 Feet

Sheet 15 of 66

Map Document: (\\mspe-gis-file\GISProj\Ottertail\48496\map_docs\mxd\State_Permits\PUC_Route_Maps_L11x17.mxd) 10/6/2010 -- 10:30:29 AM

Bemidji – Grand Rapids 230 kV Transmission Project
Route Maps
PUC Docket Number
E017, E015, ET-6/TL-07-1327

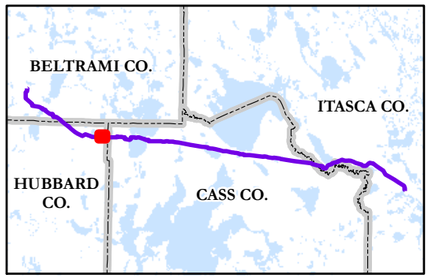

- Extended Route
- Route 4
- Route 4 ROW
- Route 4 C/L
- Single Pole Location
- Existing Substation

Existing Transmission Lines

- 69 kV
- 115 kV
- 230 kV
- New Pipeline
- Existing Pipeline
- Railroad
- Leech Lake Reservation
- Wildlife Management Area
- Forest Service
- County Boundary

N

0 500 Feet

Sheet 16 of 66

Aerial Photos: Fall '09/Spring '10

Map Document: (\\mspe-gis-file\GISProj\Ottertail\48496\map_docs\mxd\State_Permits\PUC_Route_Maps_L11x17.mxd) 10/6/2010 -- 10:30:29 AM

Bemidji – Grand Rapids 230 kV Transmission Project
Route Maps
PUC Docket Number
E017, E015, ET-6/TL-07-1327

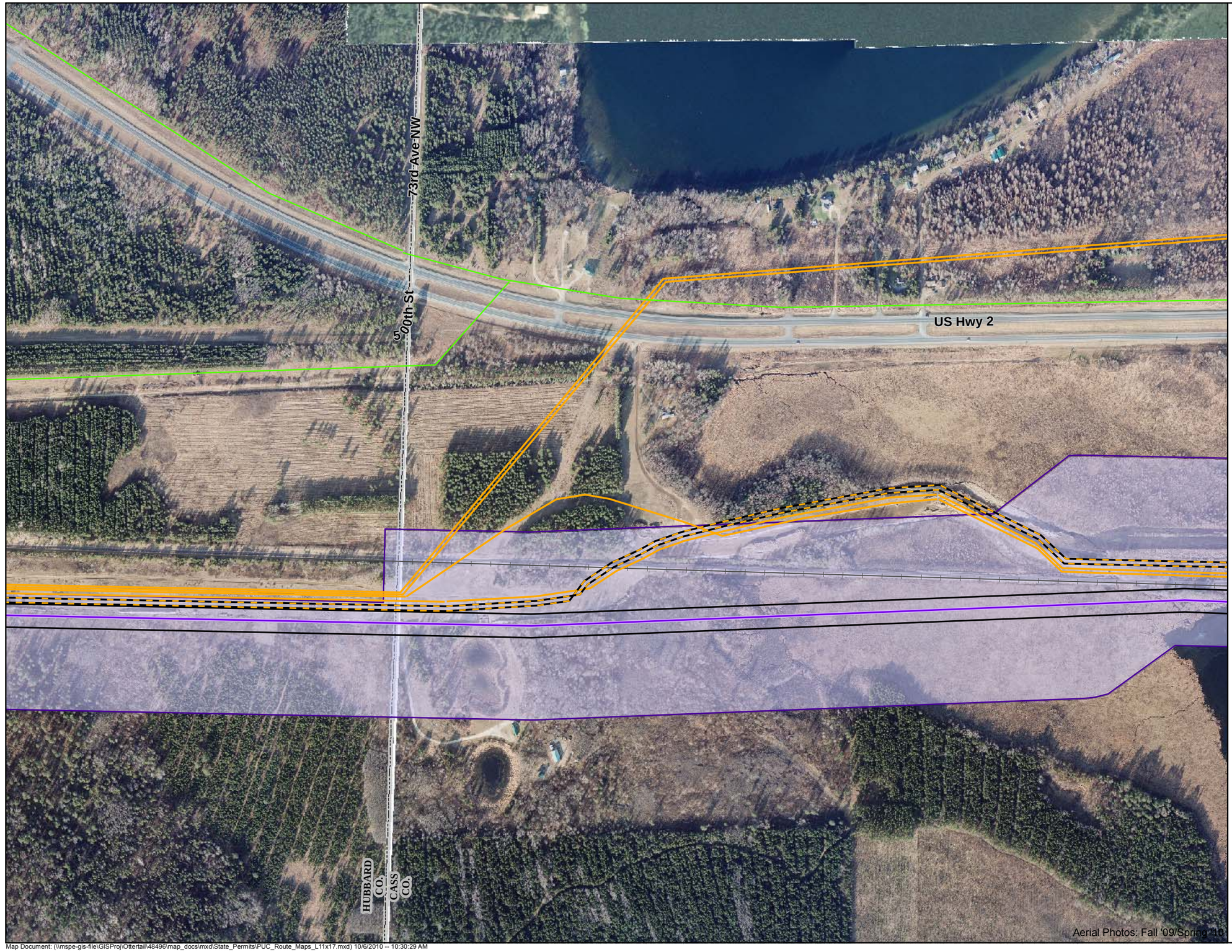

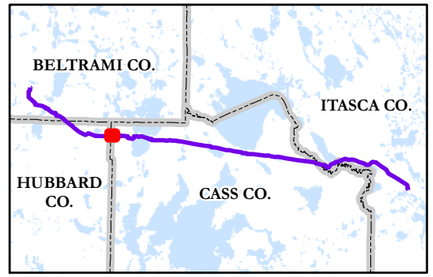

- Extended Route
- Route 4
- Route 4 ROW
- Route 4 C/L
- Single Pole Location
- Existing Substation

Existing Transmission Lines

- 69 kV
- 115 kV
- 230 kV
- New Pipeline
- Existing Pipeline
- Railroad
- Leech Lake Reservation
- Wildlife Management Area
- Forest Service
- County Boundary

N

0 500 Feet

Sheet 17 of 66

Map Document: (\\mspe-gis-file\GISProj\Ottertail\48496\map_docs\mxd\State_Permits\PUC_Route_Maps_L11x17.mxd) 10/6/2010 -- 10:30:29 AM

Bemidji – Grand Rapids 230 kV Transmission Project
Route Maps
PUC Docket Number
E017, E015, ET-6/TL-07-1327

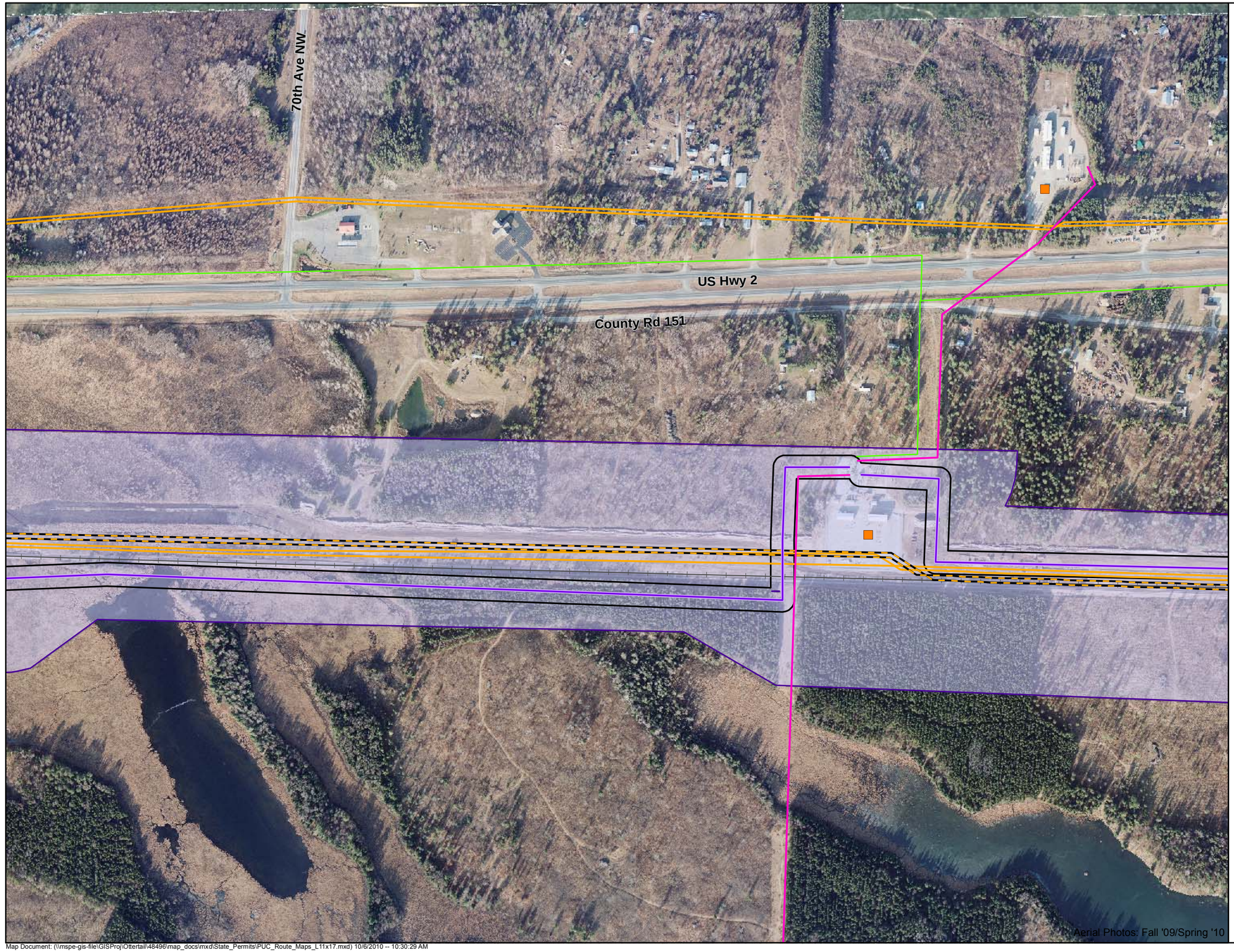

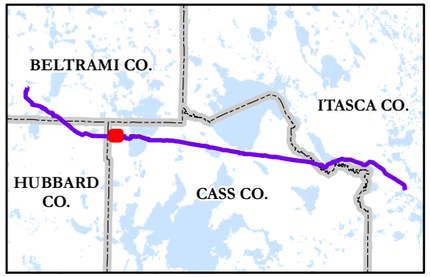

- Extended Route
- Route 4
- Route 4 ROW
- Route 4 C/L
- Single Pole Location
- Existing Substation

Existing Transmission Lines

- 69 kV
- 115 kV
- 230 kV
- New Pipeline
- Existing Pipeline
- Railroad
- Leech Lake Reservation
- Wildlife Management Area
- Forest Service
- County Boundary

N

0 500 Feet

Sheet 18 of 66

Map Document: (\\mspe-gis-file\GISProj\Ottertail\48496\map_docs\mxd\State_Permits\PUC_Route_Maps_L11x17.mxd) 10/6/2010 -- 10:30:29 AM

Bemidji – Grand Rapids 230 kV Transmission Project
Route Maps
PUC Docket Number
E017, E015, ET-6/TL-07-1327

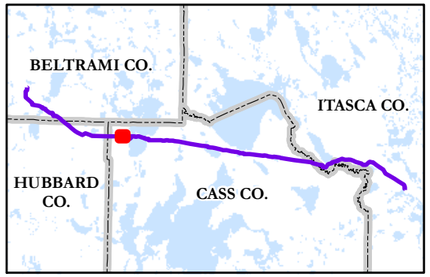

- Extended Route
- Route 4
- Route 4 ROW
- Route 4 C/L
- Single Pole Location
- Existing Substation

Existing Transmission Lines

- 69 kV
- 115 kV
- 230 kV
- New Pipeline
- Existing Pipeline
- Railroad
- Leech Lake Reservation
- Wildlife Management Area
- Forest Service
- County Boundary

0 500 Feet

Sheet 19 of 66

Aerial Photos: Fall '09/Spring '10

Map Document: (\\mspe-gis-file\GISProj\Ottertail\48496\map_docs\mxd\State_Permits\PUC_Route_Maps_L11x17.mxd) 10/6/2010 -- 10:30:29 AM

Bemidji – Grand Rapids 230 kV Transmission Project
Route Maps
PUC Docket Number
E017, E015, ET-6/TL-07-1327

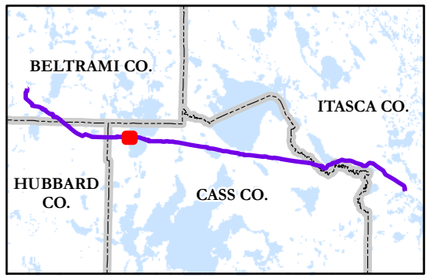

- Extended Route
- Route 4
- Route 4 ROW
- Route 4 C/L
- Single Pole Location
- Existing Substation

Existing Transmission Lines

- 69 kV
- 115 kV
- 230 kV
- New Pipeline
- Existing Pipeline
- Railroad
- Leech Lake Reservation
- Wildlife Management Area
- Forest Service
- County Boundary

N

0 500 Feet

Sheet 20 of 66

Aerial Photos: Fall '09/Spring '10

Map Document: (\\mspe-gis-file\GISProj\Ottertail\48496\map_docs\mxd\State_Permits\PUC_Route_Maps_L11x17.mxd) 10/6/2010 -- 10:30:29 AM