USDA Rural Development

office of energy security

Route Alternatives
- Route 1
- Route 2
- Route 3
- Route 4
- Alternate Route Segment

Route ROW Alternatives
- Route 1
- Route 2
- Route 3
- Route 4

- Project Endpoints
- Breaker Station
- Proposed Substation

Existing Transmission Lines
- 69 kV
- 115 kV
- 230 kV

- Leech Lake Reservation
- Propsoed Pipelines
- Existing Pipeline
- Communication Tower
- Existing Substation

Natural Resource Areas
- Wildlife Management Area
- Chippewa National Forest
- MN State Forest
- MN DNR SNA

Hyrdology
- NWI Wetland
- PWI Wetland
- PWI Stream

- Snowmobile
- Recreational Trails
- Water Access
- Residence
- Gravel Pit

Appendix D, Sheet 2 of 47
Detailed Route Maps
230 kV BGR Transmission Line
Final Environmental Impact Statement

Map Document: (\\mspe-gis-file\GISProj\Otterail\48496\map_docs\mxd\MNOES_EIS\map_L_11x17_Detailed_Routes_20100712.mxd) 7/12/2010 -- 12:31:37 PM

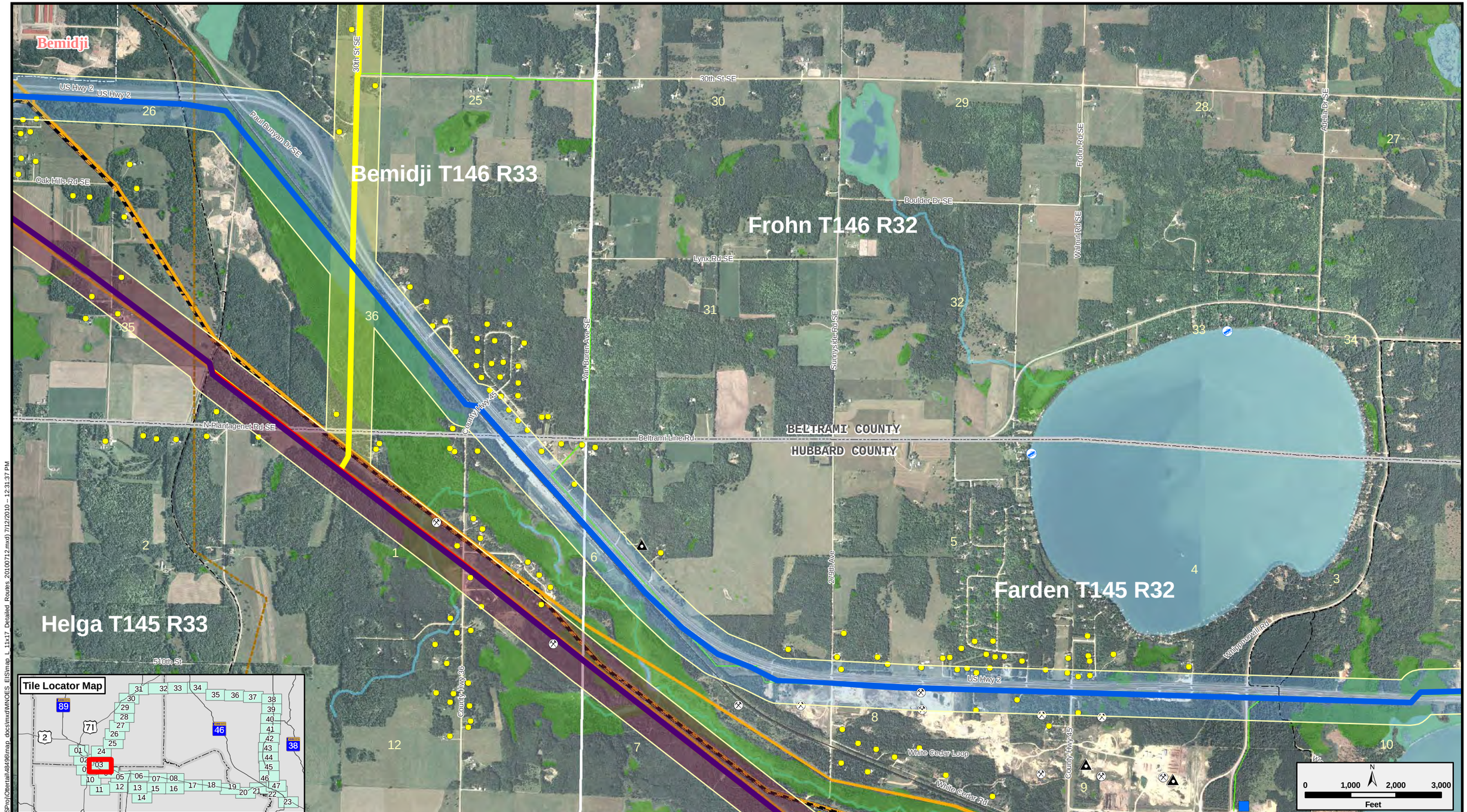

Map Document: (\\mspe-gis-file\GISProj\Ottertail\48496\map_docs\mxd\MNOES_EIS\map_L_11x17_Detailed_Routes_20100712.mxd) 7/12/2010 -- 12:31:37 PM

USDA Rural Development

office of energy security

Route Alternatives
- Route 1
- Route 2
- Route 3
- Route 4
- Alternate Route Segment

Route ROW Alternatives
- Route 1
- Route 2
- Route 3
- Route 4

- Project Endpoints
- Breaker Station
- Proposed Substation

Existing Transmission Lines
- 69 kV
- 115 kV
- 230 kV

- Leech Lake Reservation
- Propsoed Pipelines
- Existing Pipeline
- Communication Tower
- Existing Substation

Natural Resource Areas
- Wildlife Management Area
- Chippewa National Forest
- MN State Forest
- MN DNR SNA

Hyrdology
- NWI Wetland
- PWI Wetland
- PWI Stream

- Snowmobile
- Recreational Trails
- Water Access
- Residence
- Gravel Pit

Appendix D, Sheet 3 of 47
Detailed Route Maps
230 kV BGR Transmission Line
Final Environmental Impact Statement

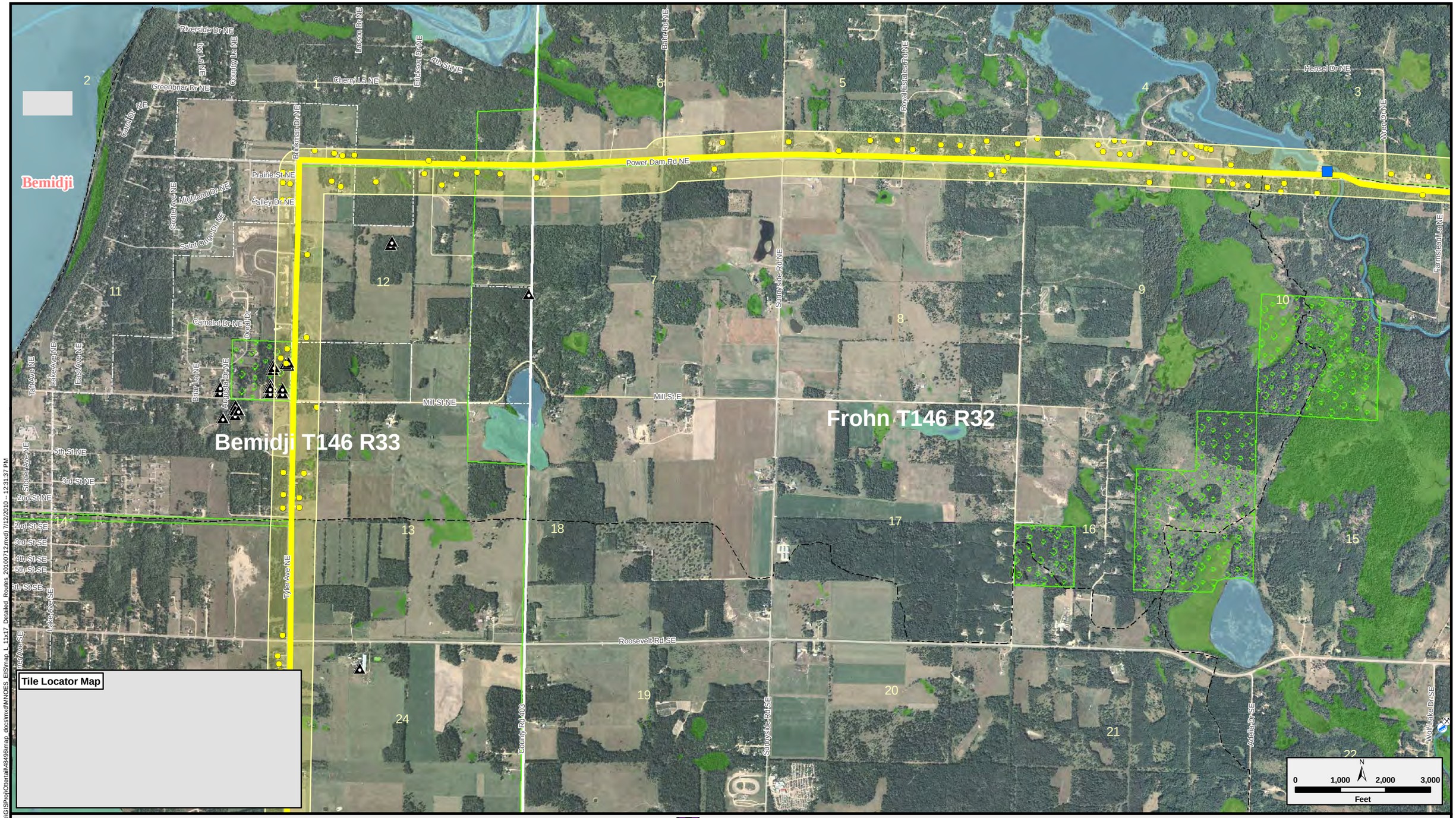

Map Document: (\\nspe-gis-file\GISProj\Otertail\48496\map_docs\mxd\MNOES_EISmap_L_11x17_Detailed_Routes_20100712.mxd) 7/12/2010 – 12:31:37 PM

USDA Rural Development

office of energy security

Route Alternatives
- Route 1
- Route 2
- Route 3
- Route 4
- Alternate Route Segment

Route ROW Alternatives
- Route 1
- Route 2
- Route 3
- Route 4

- Project Endpoints
- Breaker Station
- Proposed Substation

Existing Transmission Lines
- 69 kV
- 115 kV
- 230 kV

- Leech Lake Reservation
- Propsoed Pipelines
- Existing Pipeline
- Communication Tower
- Existing Substation

Natural Resource Areas
- Wildlife Management Area
- Chippewa National Forest
- MN State Forest
- MN DNR SNA

Hyrdology
- NWI Wetland
- PWI Wetland
- PWI Stream

- Snowmobile
- Recreational Trails
- Water Access
- Residence
- Gravel Pit

Appendix D, Sheet 24 of 47
Detailed Route Maps
230 kV BGR Transmission Line
Final Environmental Impact Statement

Turtle River T147 R32

Sugar Bush T147 R31

Ten Lake T146 R31

Tile Locator Map

N

0 1,000 2,000 3,000

Feet

Map Document: (\\nspe-gis-file\GISProj\Otertail\48496\map_docs\mxd\MNOES_EIS\map_1_11x17_Detailed_Routes_20100712.mxd) 7/12/2010 – 12:31:37 PM

Route Alternatives
- Route 1
- Route 2
- Route 3
- Route 4
- Alternate Route Segment

Route ROW Alternatives
- Route 1
- Route 2
- Route 3
- Route 4

- Project Endpoints
- Breaker Station
- Proposed Substation

Existing Transmission Lines
- 69 kV
- 115 kV
- 230 kV

- Leech Lake Reservation
- Propsoed Pipelines
- Existing Pipeline
- Communication Tower
- Existing Substation

Natural Resource Areas
- Wildlife Management Area
- Chippewa National Forest
- MN State Forest
- MN DNR SNA

Hyrdology
- NWI Wetland
- PWI Wetland
- PWI Stream

- Snowmobile
- Recreational Trails
- Water Access
- Residence
- Gravel Pit

Appendix D, Sheet 25 of 47
Detailed Route Maps
230 kV BGR Transmission Line
Final Environmental Impact Statement

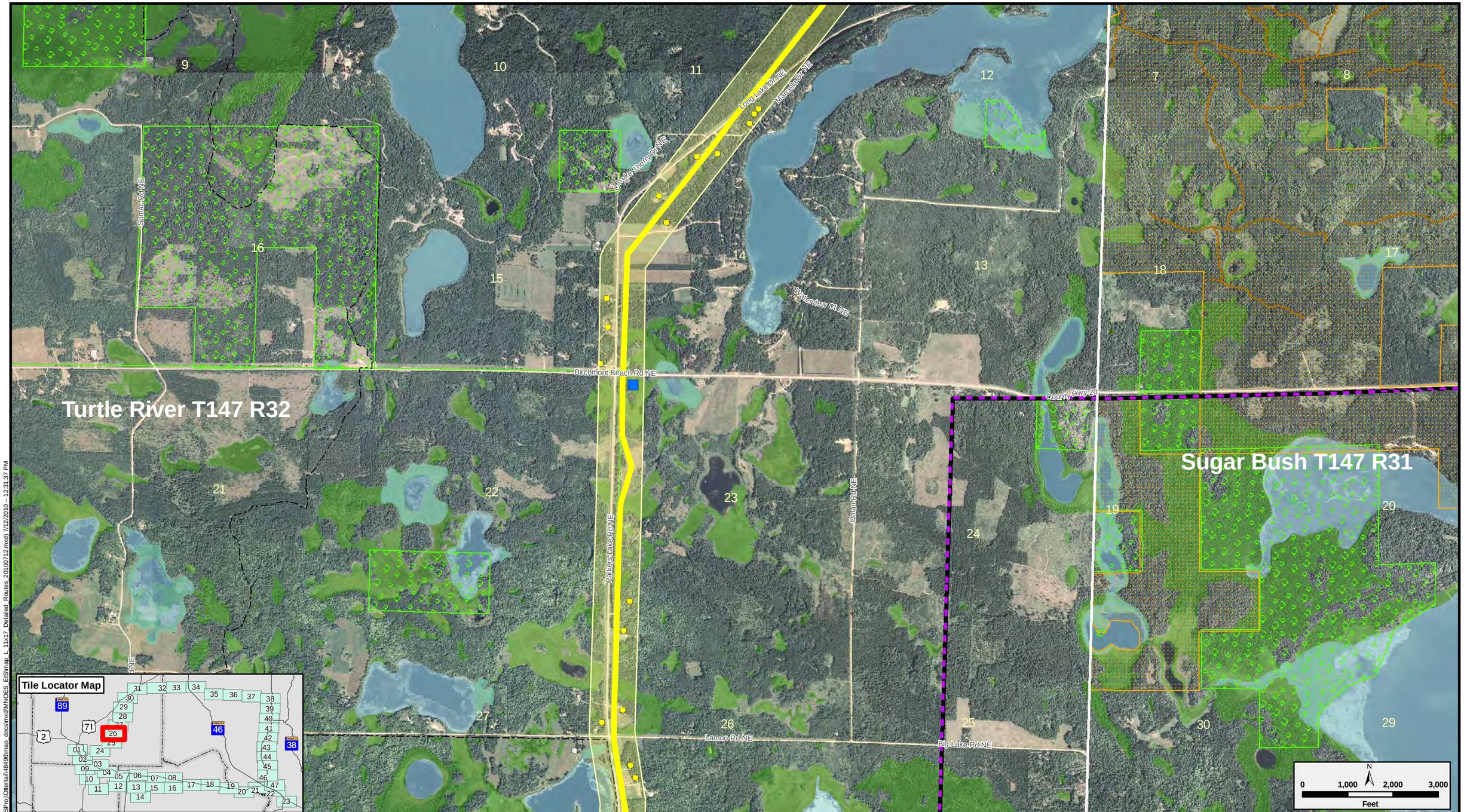

Route Alternatives
- Route 1
- Route 2
- Route 3
- Route 4
- Alternate Route Segment

Route ROW Alternatives
- Route 1
- Route 2
- Route 3
- Route 4

- Project Endpoints
- Breaker Station
- Proposed Substation

Existing Transmission Lines
- 69 kV
- 115 kV
- 230 kV

- Leech Lake Reservation
- Propsoed Pipelines
- Existing Pipeline
- Communication Tower
- Existing Substation

Natural Resource Areas
- Wildlife Management Area
- Chippewa National Forest
- MN State Forest
- MN DNR SNA

Hyrdology
- NWI Wetland
- PWI Wetland
- PWI Stream

- Snowmobile
- Recreational Trails
- Water Access
- Residence
- Gravel Pit

Appendix D, Sheet 26 of 47
Detailed Route Maps
230 kV BGR Transmission Line
Final Environmental Impact Statement

Map Document: (\\mspe-gis-file\GISProj\Ottertail\48496\map_docs\mxd\MNOES_EIS\map_L_11x17_Detailed_Routes_20100712.mxd) 7/12/2010 -- 12:31:37 PM

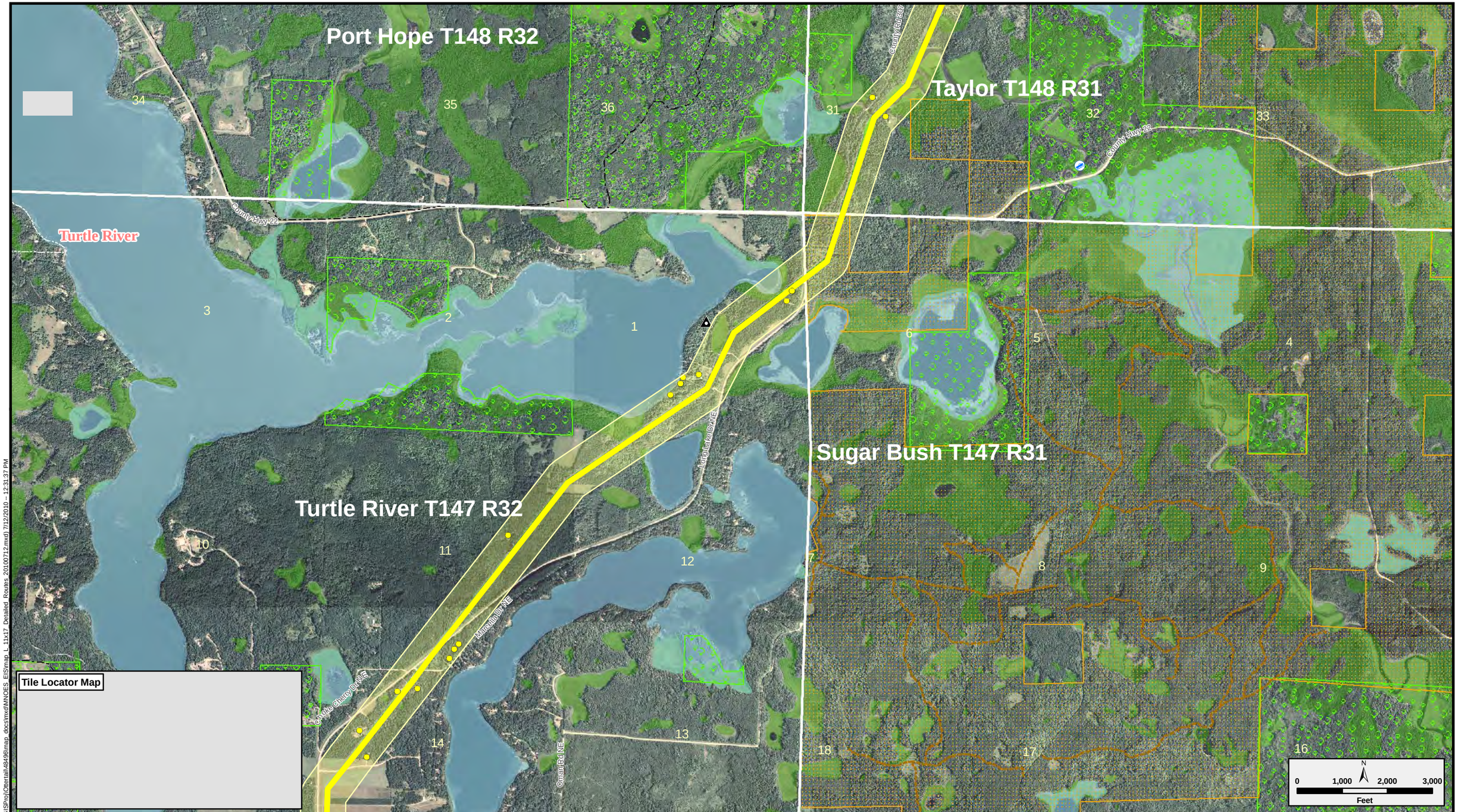

Route Alternatives
- Route 1
- Route 2
- Route 3
- Route 4
- Alternate Route Segment

Route ROW Alternatives
- Route 1
- Route 2
- Route 3
- Route 4

- Project Endpoints
- Breaker Station
- Proposed Substation

Existing Transmission Lines
- 69 kV
- 115 kV
- 230 kV

- Leech Lake Reservation
- Propsoed Pipelines
- Existing Pipeline
- Communication Tower
- Existing Substation

Natural Resource Areas
- Wildlife Management Area
- Chippewa National Forest
- MN State Forest
- MN DNR SNA

Hyrdology
- NWI Wetland
- PWI Wetland
- PWI Stream

- Snowmobile
- Recreational Trails
- Water Access
- Residence
- Gravel Pit

Appendix D, Sheet 27 of 47
Detailed Route Maps
230 kV BGR Transmission Line
Final Environmental Impact Statement

Map Document: (\\mspe-gis-file\GISProj\Ottertail\48496\map_docs\mxd\MNOES_EIS\map_L_11x17_Detailed_Routes_20100712.mxd) 7/12/2010 -- 12:31:37 PM

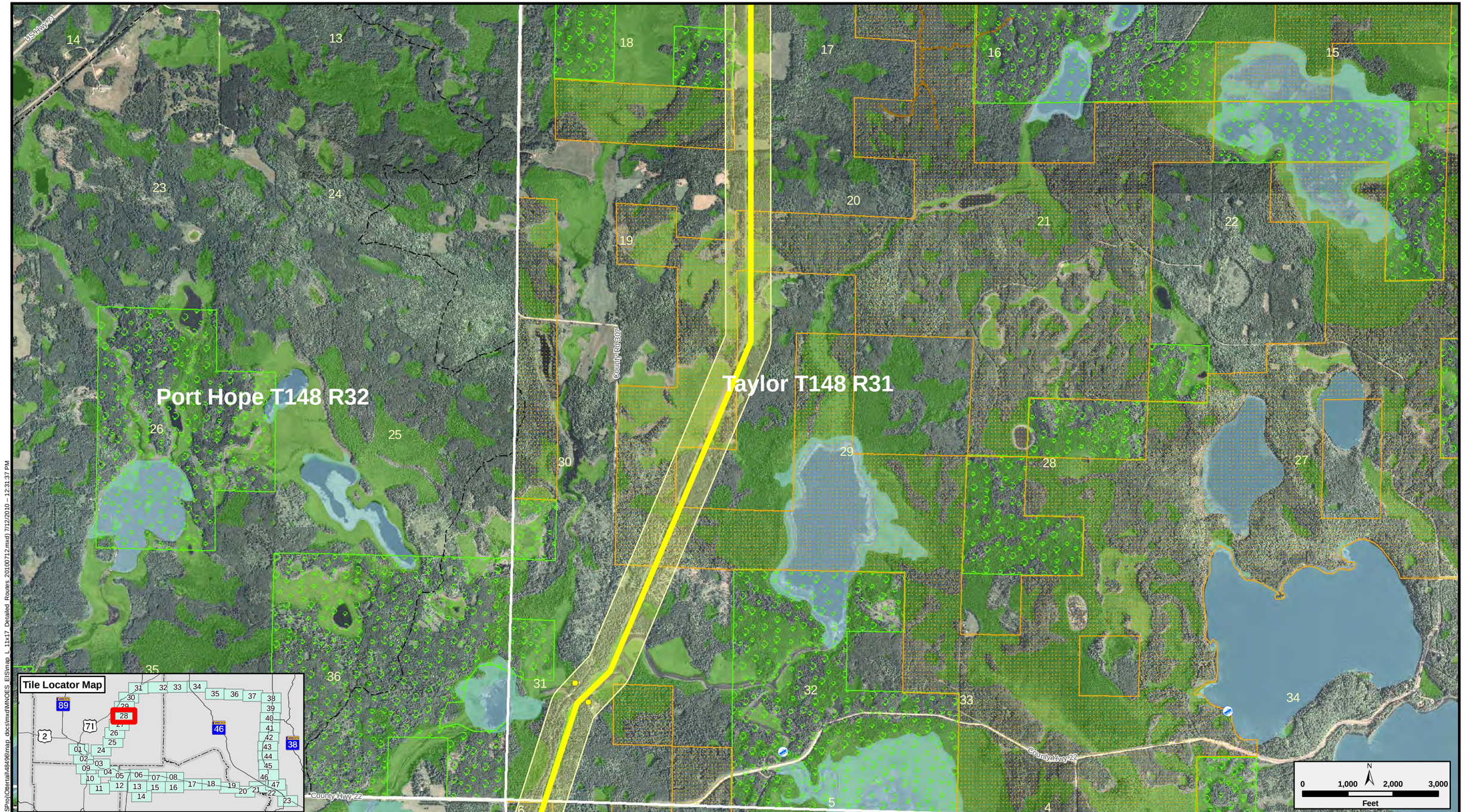

Map Document: (\\mspe-gis-file\GISProj\Ottertail\48496\map_docs\mxd\MNOES_EIS\map_L_11x17_Detailed_Routes_20100712.mxd) 7/12/2010 -- 12:31:37 PM

USDA Rural Development

office of energy security

Route Alternatives
- Route 1
- Route 2
- Route 3
- Route 4
- Alternate Route Segment

Route ROW Alternatives
- Route 1
- Route 2
- Route 3
- Route 4

- Project Endpoints
- Breaker Station
- Proposed Substation

Existing Transmission Lines
- 69 kV
- 115 kV
- 230 kV

- Leech Lake Reservation
- Propsoed Pipelines
- Existing Pipeline
- Communication Tower
- Existing Substation

Natural Resource Areas
- Wildlife Management Area
- Chippewa National Forest
- MN State Forest
- MN DNR SNA

Hyrdology
- NWI Wetland
- PWI Wetland
- PWI Stream

- Snowmobile
- Recreational Trails
- Water Access
- Residence
- Gravel Pit

Appendix D, Sheet 28 of 47
Detailed Route Maps
230 kV BGR Transmission Line
Final Environmental Impact Statement

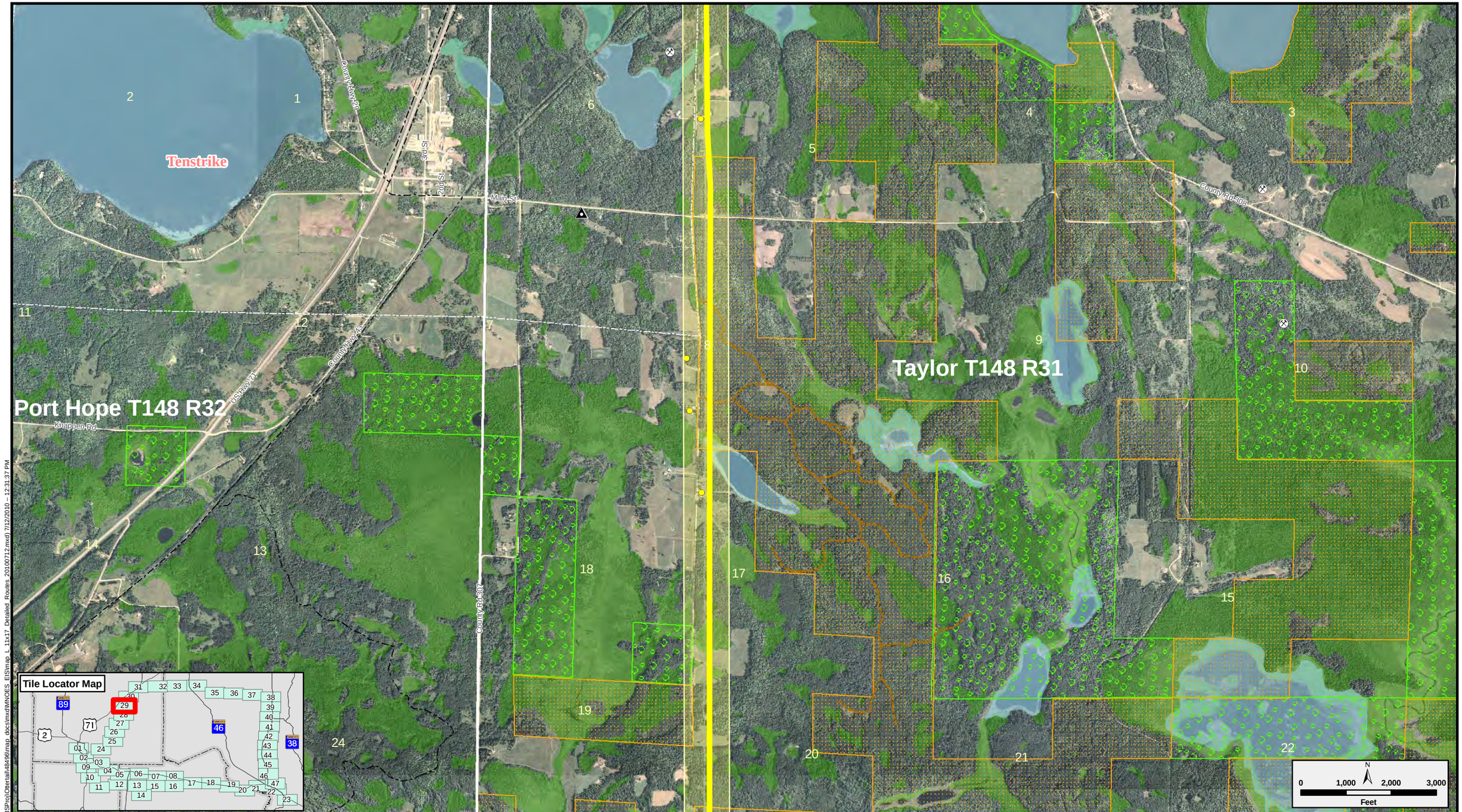

Map Document: (\\mspe-gis-file\GISProj\Ottertail\48496\map_docs\mxd\MNOES_EIS\map_L_11x17_Detailed_Routes_20100712.mxd) 7/12/2010 -- 12:31:37 PM

USDA Rural Development

office of energy security

Route Alternatives
- Route 1
- Route 2
- Route 3
- Route 4
- Alternate Route Segment

Route ROW Alternatives
- Route 1
- Route 2
- Route 3
- Route 4

- Project Endpoints
- Breaker Station
- Proposed Substation

Existing Transmission Lines
- 69 kV
- 115 kV
- 230 kV

- Leech Lake Reservation
- Propsoed Pipelines
- Existing Pipeline
- Communication Tower
- Existing Substation

Natural Resource Areas
- Wildlife Management Area
- Chippewa National Forest
- MN State Forest
- MN DNR SNA

Hyrdology
- NWI Wetland
- PWI Wetland
- PWI Stream

- Snowmobile
- Recreational Trails
- Water Access
- Residence
- Gravel Pit

Appendix D, Sheet 29 of 47
Detailed Route Maps
230 kV BGR Transmission Line
Final Environmental Impact Statement

Hines T149 R31

T149 R32

T148 R31

Tenstrike

County Rd 300

County Hwy 31

County Rd 308

County Rd 30

Tile Locator Map

0 1,000 2,000 3,000 Feet

N

Map Document: (\\mspe-gis-file\GISProj\Ottertail\48496\map_docs\mxd\MNOES_EISmap_L_11x17_Detailed_Routes_20100712.mxd) 7/12/2010 – 12:31:37 PM

Route Alternatives
- Route 1
- Route 2
- Route 3
- Route 4
- Alternate Route Segment

Route ROW Alternatives
- Route 1
- Route 2
- Route 3
- Route 4

- Project Endpoints
- Breaker Station
- Proposed Substation

Existing Transmission Lines
- 69 kV
- 115 kV
- 230 kV

- Leech Lake Reservation
- Propsoed Pipelines
- Existing Pipeline
- Communication Tower
- Existing Substation

Natural Resource Areas
- Wildlife Management Area
- Chippewa National Forest
- MN State Forest
- MN DNR SNA

Hyrdology
- NWI Wetland
- PWI Wetland
- PWI Stream

- Snowmobile
- Recreational Trails
- Water Access
- Residence
- Gravel Pit

Appendix D, Sheet 30 of 47
Detailed Route Maps
230 kV BGR Transmission Line
Final Environmental Impact Statement

Map Document: (\\mspe-gis-file\GISProj\Otertail\48496\map_docs\mxd\MNOES_EIStmap_L_11x17_Detailed_Routes_20100712.mxd) 7/12/2010 – 12:31:37 PM

Route Alternatives
- Route 1
- Route 2
- Route 3
- Route 4
- Alternate Route Segment

Route ROW Alternatives
- Route 1
- Route 2
- Route 3
- Route 4

- Project Endpoints
- Breaker Station
- Proposed Substation

Existing Transmission Lines
- 69 kV
- 115 kV
- 230 kV

- Leech Lake Reservation
- Propsoed Pipelines
- Existing Pipeline
- Communication Tower
- Existing Substation

Natural Resource Areas
- Wildlife Management Area
- Chippewa National Forest
- MN State Forest
- MN DNR SNA

Hyrdology
- NWI Wetland
- PWI Wetland
- PWI Stream

- Snowmobile
- Recreational Trails
- Water Access
- Residence
- Gravel Pit

Appendix D, Sheet 31 of 47
Detailed Route Maps
230 kV BGR Transmission Line
Final Environmental Impact Statement