New Cass Lake
230 kV Substation

Farden T145 R32

Pike Bay T145 R31

Hart Lake T144 R32

Wilkinson T144 R31

HUBBARD COUNTY

CASS COUNTY

480th St
470th St
460th St
450th St
145th St NW
143rd St NW
140th St NW
152nd St NW
326th Ave
73rd Ave NW
68th Ave NW
309th Ave
317th Ave
315th Ave
County Hwy 5

Tile Locator Map

0 1,000 2,000 3,000
Feet

Map Document: (\\nspe-gis-file\GISProj\Ottertail\48496\map_docs\mxd\MNOES_EIS\map_L_11x17_Detailed_Routes_20100712.mxd) 7/12/2010 -- 12:31:37 PM

USDA Rural Development

office of energy security

Route Alternatives
- Route 1
- Route 2
- Route 3
- Route 4
- Alternate Route Segment

Route ROW Alternatives
- Route 1
- Route 2
- Route 3
- Route 4

- Project Endpoints
- Breaker Station
- Proposed Substation

Existing Transmission Lines
- 69 kV
- 115 kV
- 230 kV

- Leech Lake Reservation
- Propsoed Pipelines
- Existing Pipeline
- Communication Tower
- Existing Substation

Natural Resource Areas
- Wildlife Management Area
- Chippewa National Forest
- MN State Forest
- MN DNR SNA

Hyrdology
- NWI Wetland
- PWI Wetland
- PWI Stream

- Snowmobile
- Recreational Trails
- Water Access
- Residence
- Gravel Pit

Appendix D, Sheet 12 of 47
Detailed Route Maps
230 kV BGR Transmission Line
Final Environmental Impact Statement

Route Alternatives
- Route 1
- Route 2
- Route 3
- Route 4
- Alternate Route Segment

Route ROW Alternatives
- Route 1
- Route 2
- Route 3
- Route 4

- Project Endpoints
- Breaker Station
- Proposed Substation

Existing Transmission Lines
- 69 kV
- 115 kV
- 230 kV

- Leech Lake Reservation
- Propsoed Pipelines
- Existing Pipeline
- Communication Tower
- Existing Substation

Natural Resource Areas
- Wildlife Management Area
- Chippewa National Forest
- MN State Forest
- MN DNR SNA

Hyrdology
- NWI Wetland
- PWI Wetland
- PWI Stream

- Snowmobile
- Recreational Trails
- Water Access
- Residence
- Gravel Pit

Appendix D, Sheet 13 of 47
Detailed Route Maps
230 kV BGR Transmission Line
Final Environmental Impact Statement

Map Document: (\\wnspe-gis-file\GISPro\Otter\all\48496\map_docs\mxd\MNOES_EIS\map_L_11x17_Detailed_Routes_20100712.mxd) 7/12/2010 -- 12:31:37 PM

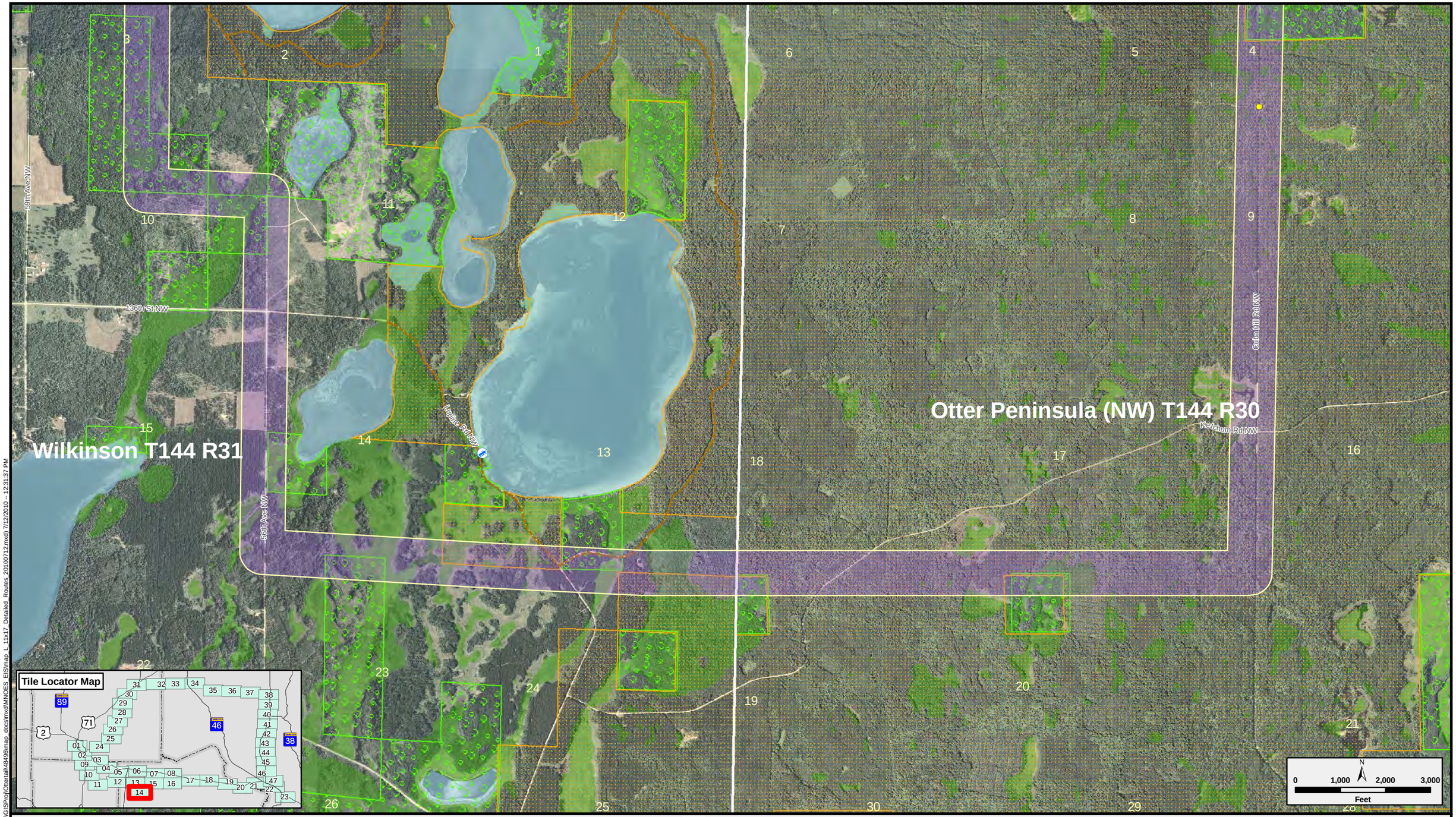

Map Document: (\\nspe-gis-file\GISProj\Otertail\48496\map_docs\mxd\MNOES_EIS\map_L_11x17_Detailed_Routes_20100712.mxd) 7/12/2010 -- 12:31:37 PM

USDA Rural Development

office of energy security

Route Alternatives
- Route 1
- Route 2
- Route 3
- Route 4
- Alternate Route Segment

Route ROW Alternatives
- Route 1
- Route 2
- Route 3
- Route 4

- Project Endpoints
- Breaker Station
- Proposed Substation

Existing Transmission Lines
- 69 kV
- 115 kV
- 230 kV

- Leech Lake Reservation
- Propsoed Pipelines
- Existing Pipeline
- Communication Tower
- Existing Substation

Natural Resource Areas
- Wildlife Management Area
- Chippewa National Forest
- MN State Forest
- MN DNR SNA

Hyrdology
- NWI Wetland
- PWI Wetland
- PWI Stream

- Snowmobile
- Recreational Trails
- Water Access
- Residence
- Gravel Pit

Appendix D, Sheet 14 of 47
Detailed Route Maps
230 kV BGR Transmission Line
Final Environmental Impact Statement

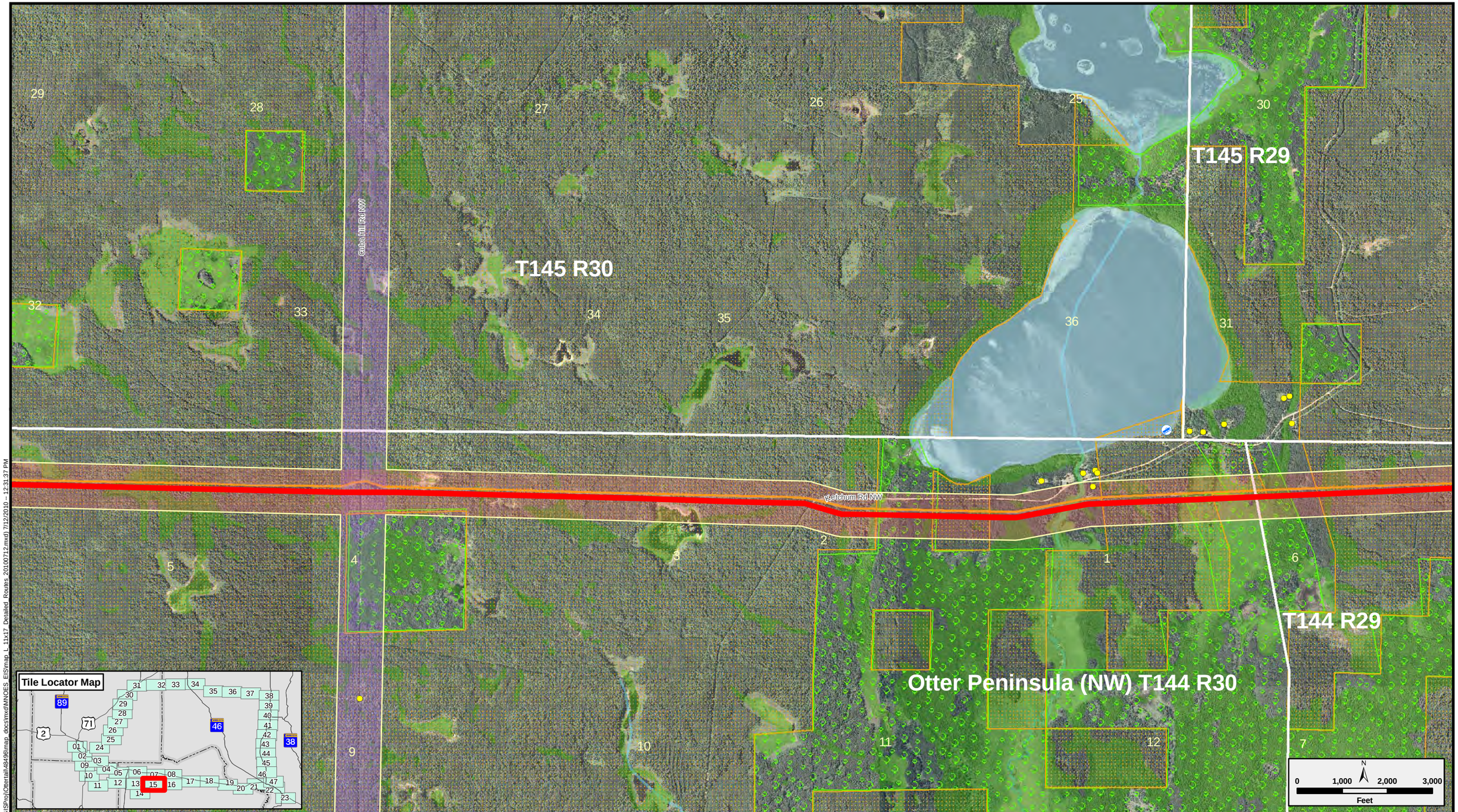

Route Alternatives
- Route 1
- Route 2
- Route 3
- Route 4
- Alternate Route Segment

Route ROW Alternatives
- Route 1
- Route 2
- Route 3
- Route 4

- Project Endpoints
- Breaker Station
- Proposed Substation

Existing Transmission Lines
- 69 kV
- 115 kV
- 230 kV

- Leech Lake Reservation
- Propsoed Pipelines
- Existing Pipeline
- Communication Tower
- Existing Substation

Natural Resource Areas
- Wildlife Management Area
- Chippewa National Forest
- MN State Forest
- MN DNR SNA

Hyrdology
- NWI Wetland
- PWI Wetland
- PWI Stream

- Snowmobile
- Recreational Trails
- Water Access
- Residence
- Gravel Pit

Appendix D, Sheet 15 of 47
Detailed Route Maps
230 kV BGR Transmission Line
Final Environmental Impact Statement

Map Document: (\\mspe-gis-file\GISProj\Ottertail\48496\map_docs\mxd\MNOES_EIS\map_L_11x17_Detailed_Routes_20100712.mxd) 7/12/2010 -- 12:31:37 PM

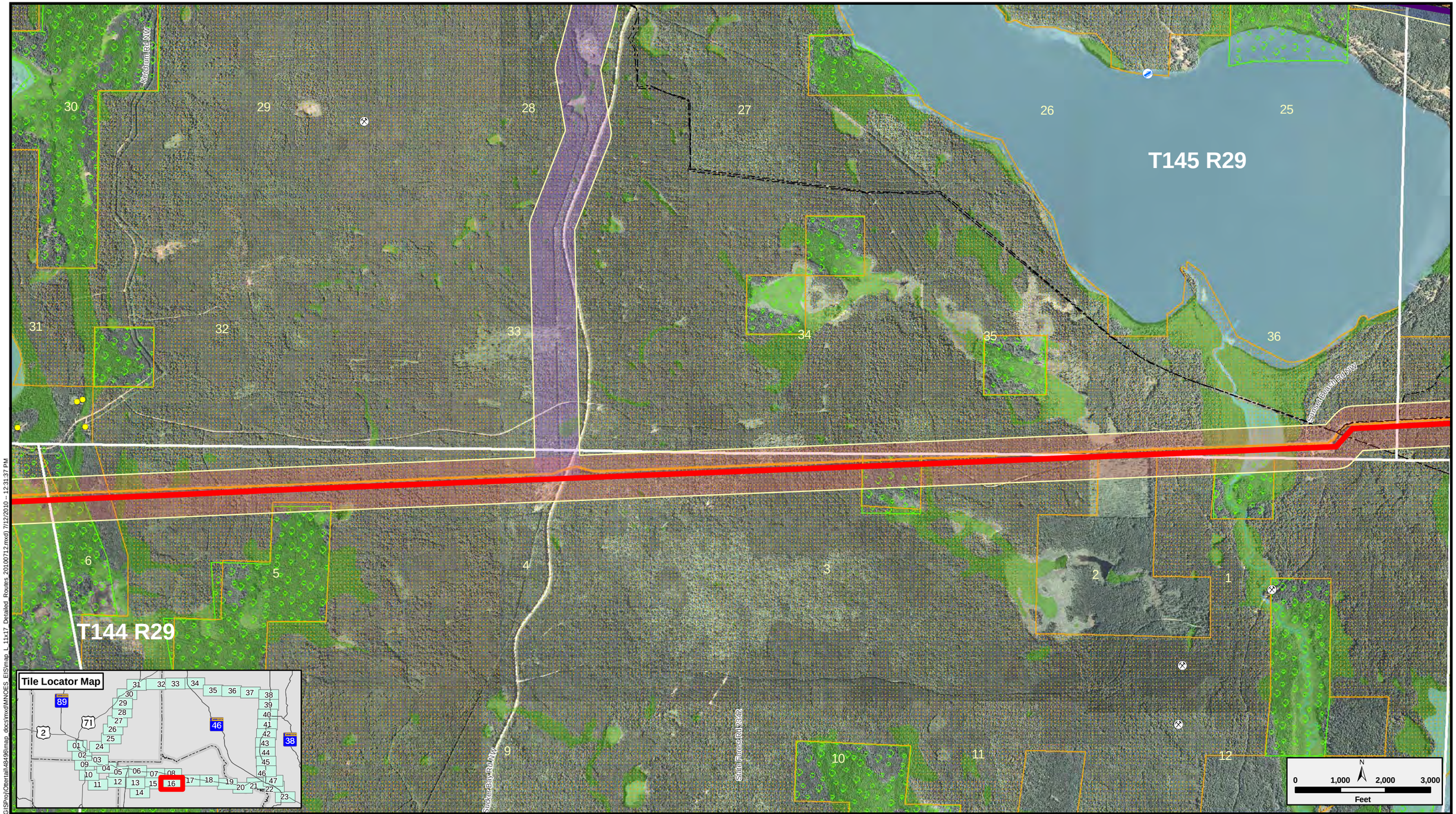

Map Document: (\\vnspe-gis-file\GISProj\Ottertail\49496\map_docs\mxd\MNOES_EIS\map_L_11x17_Detailed_Routes_20100712.mxd) 7/12/2010 -- 12:31:37 PM

USDA Rural Development

office of energy security

Route Alternatives
- Route 1
- Route 2
- Route 3
- Route 4
- Alternate Route Segment

Route ROW Alternatives
- Route 1
- Route 2
- Route 3
- Route 4

- Project Endpoints
- Breaker Station
- Proposed Substation

Existing Transmission Lines
- 69 kV
- 115 kV
- 230 kV

- Leech Lake Reservation
- Propsoed Pipelines
- Existing Pipeline
- Communication Tower
- Existing Substation

Natural Resource Areas
- Wildlife Management Area
- Chippewa National Forest
- MN State Forest
- MN DNR SNA

Hyrdology
- NWI Wetland
- PWI Wetland
- PWI Stream

- Snowmobile
- Recreational Trails
- Water Access
- Residence
- Gravel Pit

Appendix D, Sheet 16 of 47
Detailed Route Maps
230 kV BGR Transmission Line
Final Environmental Impact Statement

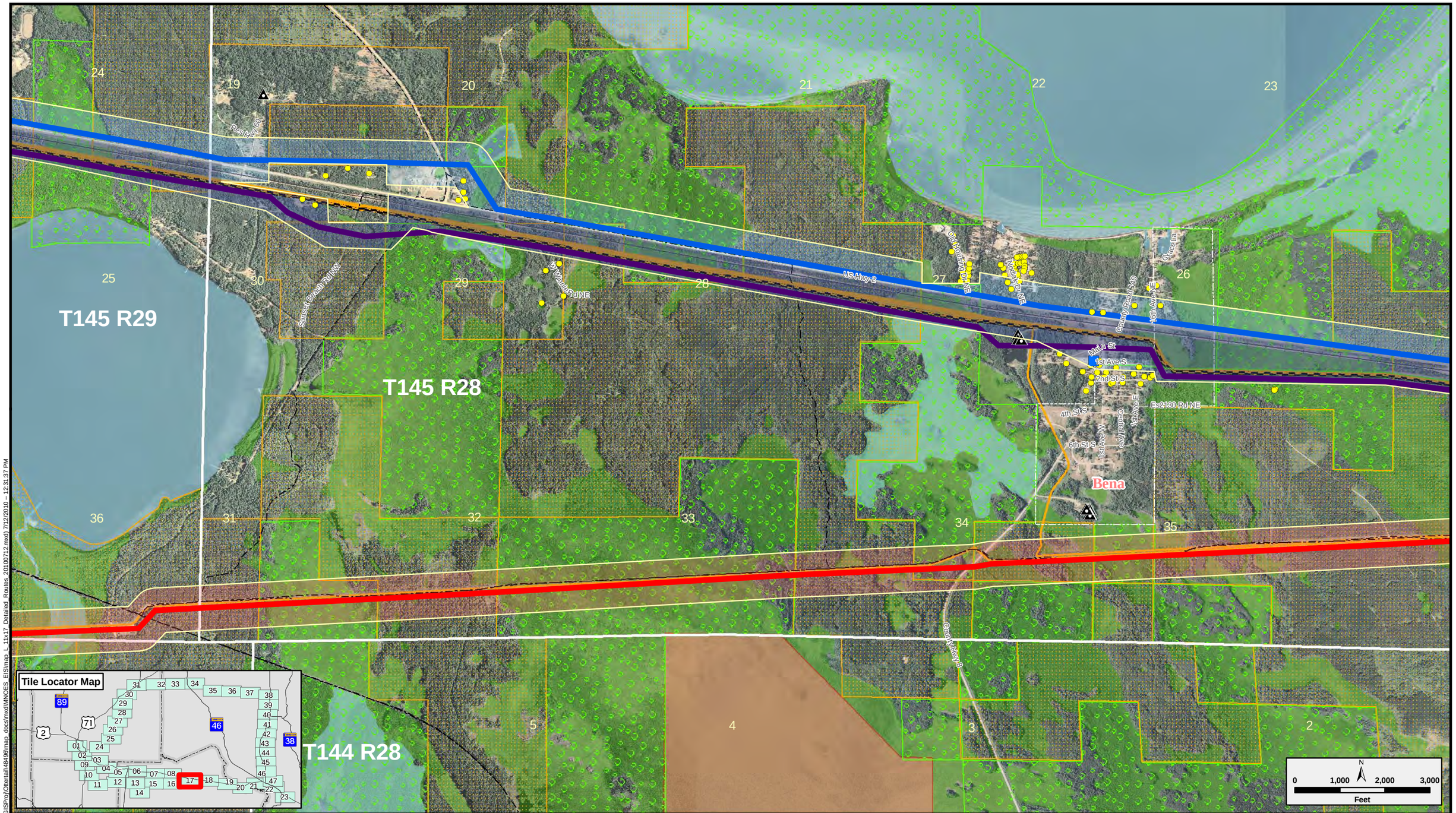

Route Alternatives
- Route 1
- Route 2
- Route 3
- Route 4
- Alternate Route Segment

Route ROW Alternatives
- Route 1
- Route 2
- Route 3
- Route 4

- Project Endpoints
- Breaker Station
- Proposed Substation

Existing Transmission Lines
- 69 kV
- 115 kV
- 230 kV

- Leech Lake Reservation
- Propsoed Pipelines
- Existing Pipeline
- Communication Tower
- Existing Substation

Natural Resource Areas
- Wildlife Management Area
- Chippewa National Forest
- MN State Forest
- MN DNR SNA

Hyrdology
- NWI Wetland
- PWI Wetland
- PWI Stream

- Snowmobile
- Recreational Trails
- Water Access
- Residence
- Gravel Pit

Appendix D, Sheet 17 of 47
Detailed Route Maps
230 kV BGR Transmission Line
Final Environmental Impact Statement

Map Document: (\\mspe-gis-file\GISProj\Otertail\48496\map_docs\mxd\MNOES_EIS\map_L_11x17_Detailed_Routes_20100712.mxd) 7/12/2010 -- 12:31:37 PM