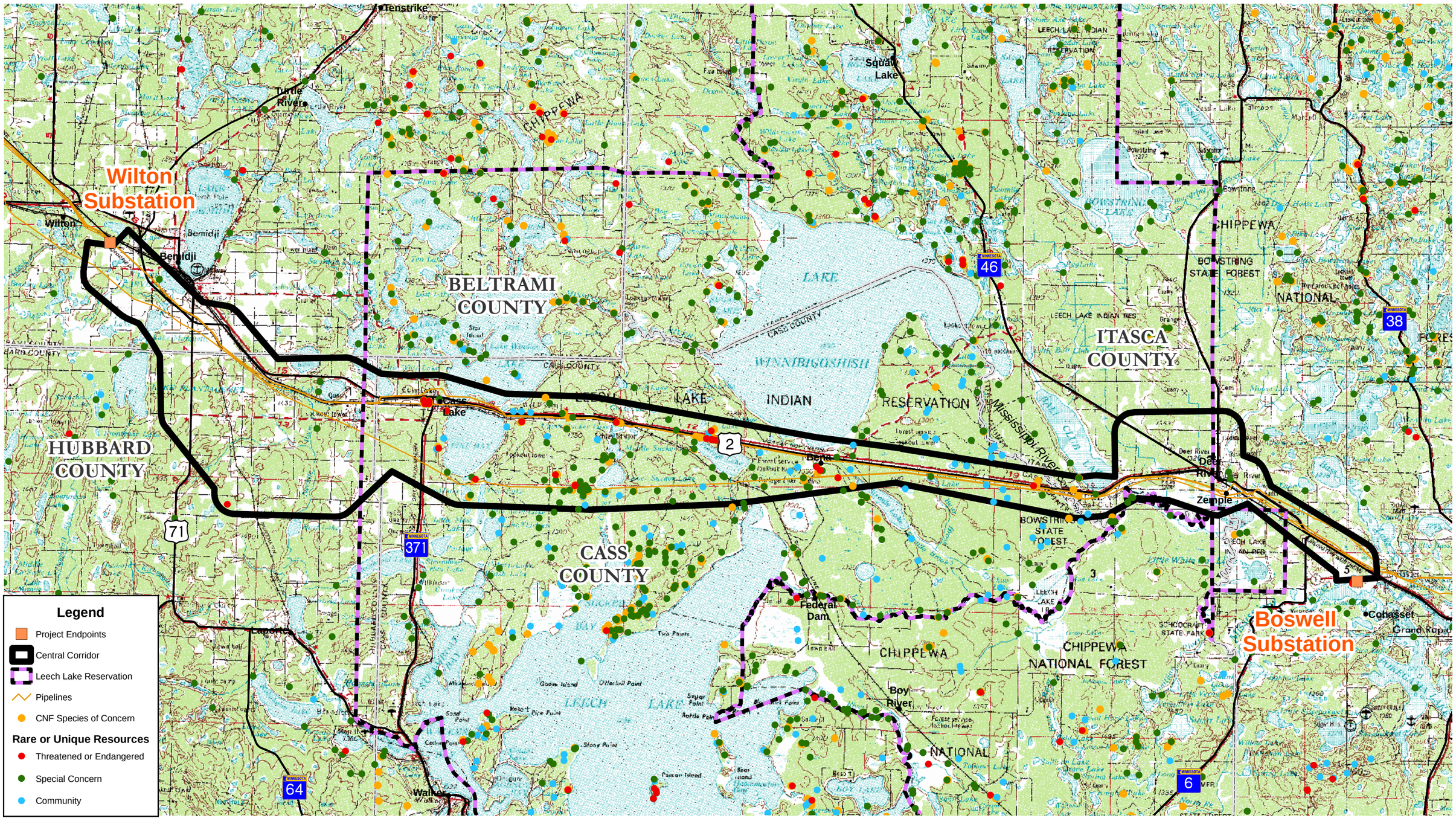

Figure 12 - Central Corridor Species of Concern Map
230 kV Bemidji to Grand Rapids Transmission Line Project
Minnkota Power Cooperative, Otter Tail Power Company and Minnesota Power

CapX2020
Delivering electricity you can rely on

Bemidji-Grand Rapids 230-kV line

Map Document: (N:\GISProj\Ottertail\48496\map_docs\mxd\RUS_apps\macro_corridor\report\Special_edition\map_11x17L_species_concern_maps.mxd)
10/2/2007 -- 2:37:14 PM

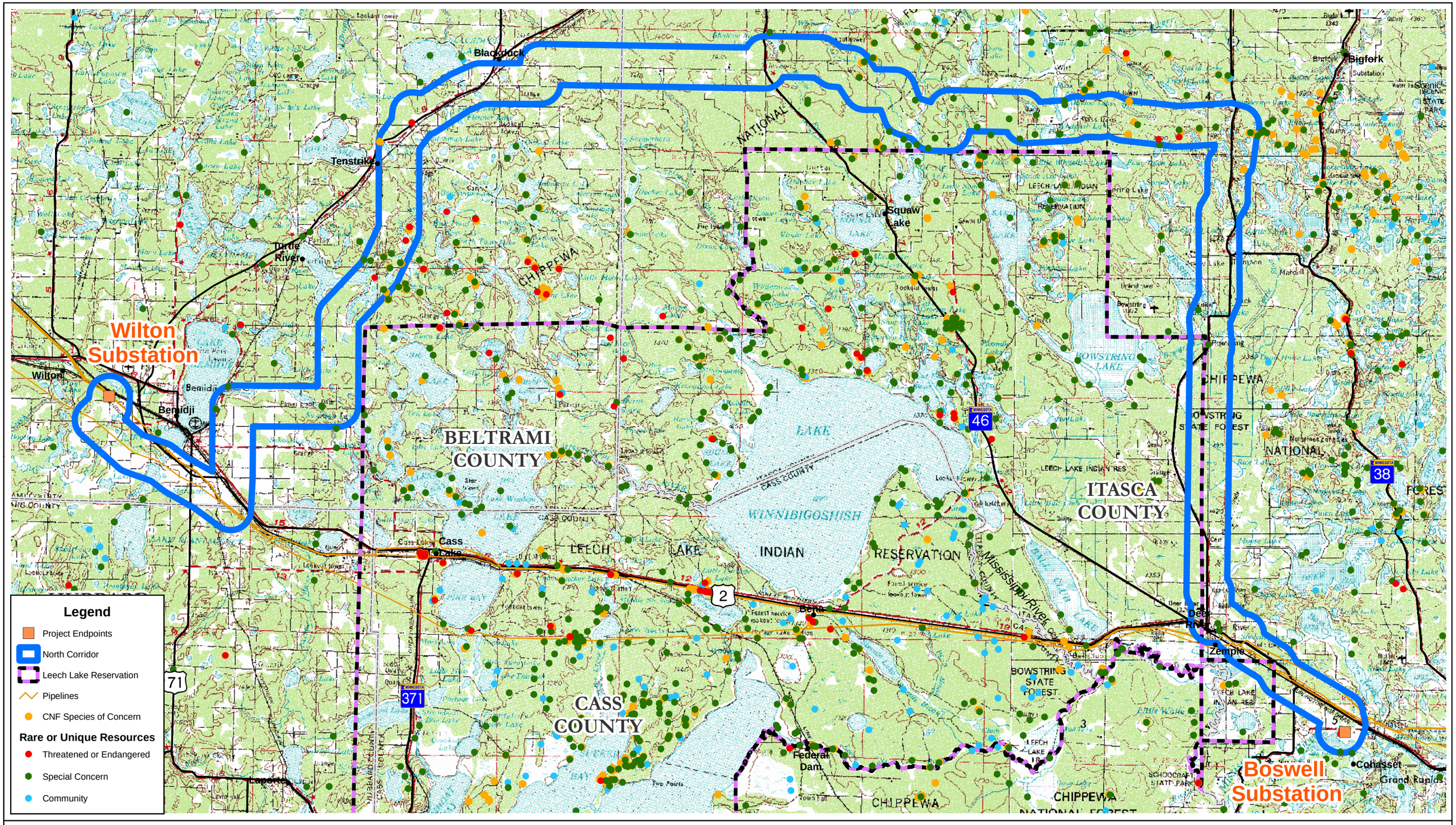

Figure 13 - North Corridor Species of Concern Map
230 kV Bemidji to Grand Rapids Transmission Line Project
Minnkota Power Cooperative, Otter Tail Power Company and Minnesota Power

CapX2020
Delivering electricity you can rely on

Bemidji-Grand Rapids 230-kV line

Map Document: (N:\GISProj\Ottertail\48496\map_docs\mxd\RUS_apps\macro_corridor\report\Special_edition\map_11x17L_species_concern_maps.mxd)
10/2/2007 -- 2:37:14 PM

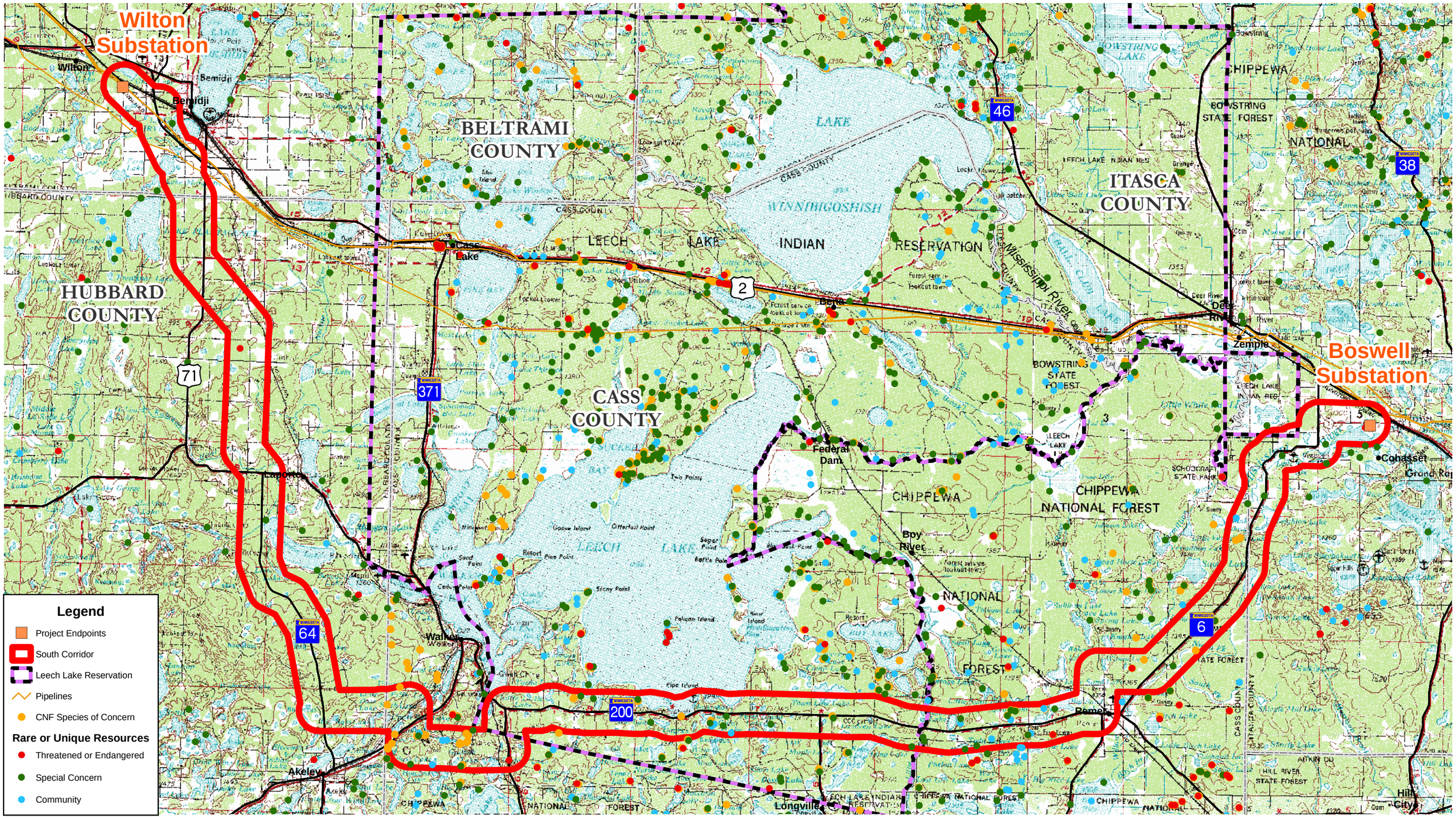

Figure 14 - South Corridor Species of Concern Map
230 kV Bemidji to Grand Rapids Transmission Line Project
Minnkota Power Cooperative, Otter Tail Power Company and Minnesota Power

CapX2020
Delivering electricity you can rely on

Bemidji-Grand Rapids
230-kV line

Map Document: (N:\GISProj\Ottertail\48496\map_docs\mxd\RUS_apps\macro_corridor\report\Special_edition\map_11x17L_species_concern_maps.mxd)
10/2/2007 -- 2:37:14 PM