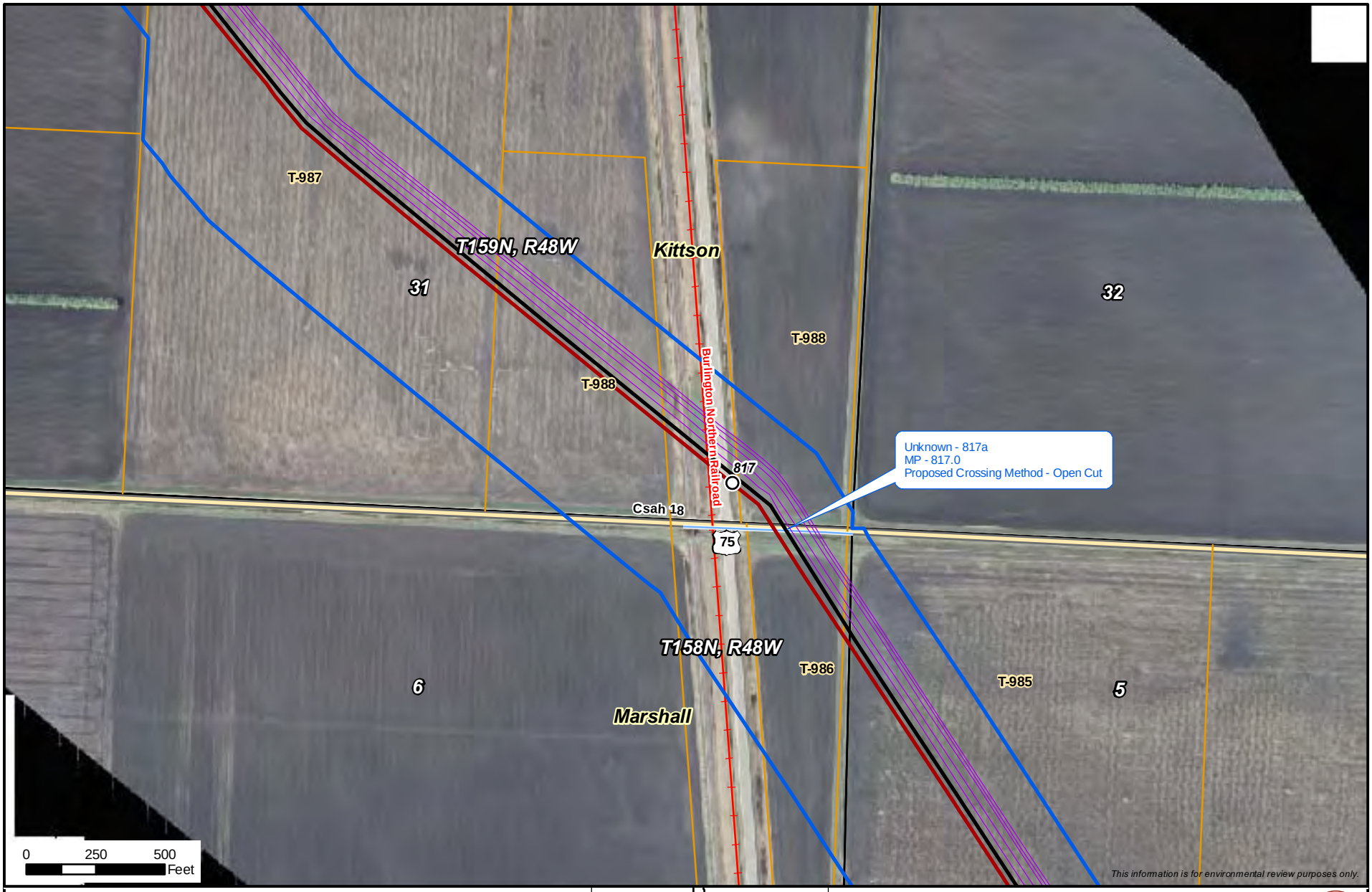

Milepost
Alberta Clipper Proposed Alignment
LSr Project - Pipeline Routing Permit Issued June, 2008
PUC Designated Route
Existing Enbridge Pipelines
Valve Location
Property Boundary
Delineated Stream
NWI Wetland
Area of Biological Significance

Enbridge Alberta Clipper and Southern Lights Diluent Projects

Pipeline Route

ENBRIDGE

NATURAL RESOURCE GROUP

Sheet 22 of 371

M:\Clients\D-F\EEL\Alberta_Clipper_ArcGIS\2008\09\PUC_Maps\MN2.mxd | 1:6,000 | DATE: 11/11/08 | REVISED: 11/15/08 | DRAWN BY: KJAnderson

- Milepost
- Alberta Clipper Proposed Alignment
- LSr Project - Pipeline Routing Permit Issued June, 2008
- PUC Designated Route
- Existing Enbridge Pipelines
- Valve Location
- Property Boundary
- Delineated Stream
- NWI Wetland
- Area of Biological Significance

Enbridge Alberta Clipper and Southern Lights Diluent Projects

Pipeline Route

ENBRIDGE

NATURAL RESOURCE GROUP

Sheet 23 of 371

M:\Clients\D-F\EEL\Alberta_Clipper_ArcGIS\2008\09\PUC_Maps\MN2.mxd | 1:6,000 | DATE: 11/11/08 | REVISED: 11/15/08 | DRAWN BY: KJAnderson

- Milepost
- Alberta Clipper Proposed Alignment
- LSr Project - Pipeline Routing Permit Issued June, 2008
- PUC Designated Route
- Existing Enbridge Pipelines
- Valve Location
- Property Boundary
- Delineated Stream
- NWI Wetland
- Area of Biological Significance

Enbridge Alberta Clipper and Southern Lights Diluent Projects

Pipeline Route

ENBRIDGE

NATURAL RESOURCE GROUP

Sheet 24 of 371

M:\Clients\D-F\EEL\Alberta_Clipper_ArcGIS\2008\09\PUC_Maps\MN2.mxd | 1:6,000 | DATE: 11/11/08 | REVISED: 11/15/08 | DRAWN BY: KJAnderson

- Milepost
- Alberta Clipper Proposed Alignment
- LSr Project - Pipeline Routing Permit Issued June, 2008
- PUC Designated Route
- Existing Enbridge Pipelines
- Valve Location
- Property Boundary
- Delineated Stream
- NWI Wetland
- Area of Biological Significance

Enbridge Alberta Clipper and Southern Lights Diluent Projects

Pipeline Route

ENBRIDGE

NATURAL RESOURCE GROUP

Sheet 25 of 371

M:\Clients\D-F\EEL\Alberta_Clipper_ArcGIS\2008\09\PUC_Maps\MN2.mxd | 1:6,000 | DATE: 11/11/08 | REVISED: 11/15/08 | DRAWN BY: KJAnderson

- Milepost
- Alberta Clipper Proposed Alignment
- LSr Project - Pipeline Routing Permit Issued June, 2008
- PUC Designated Route
- Existing Enbridge Pipelines
- Valve Location
- Property Boundary
- Delineated Stream
- NWI Wetland
- Area of Biological Significance

Enbridge Alberta Clipper and Southern Lights Diluent Projects

Pipeline Route

ENBRIDGE

NATURAL RESOURCE GROUP

Sheet 26 of 371

M:\Clients\D-F\EEL\Alberta_Clipper_ArcGIS\2008\09\PUC_Maps\MN2.mxd | 1:6,000 | DATE: 11/11/08 | REVISED: 11/15/08 | DRAWN BY: KJAnderson

Milepost
Alberta Clipper Proposed Alignment
LSr Project - Pipeline Routing Permit Issued June, 2008
PUC Designated Route
Existing Enbridge Pipelines
Valve Location
Property Boundary
Delineated Stream
NWI Wetland
Area of Biological Significance

Enbridge Alberta Clipper and Southern Lights Diluent Projects

Pipeline Route

ENBRIDGE

NATURAL RESOURCE GROUP

Sheet 27 of 371

M:\Clients\D-F\EEL\Alberta_Clipper_ArcGIS\2008\09\PUC_Maps\MN2.mxd | 1:6,000 | DATE: 11/11/08 | REVISED: 11/15/08 | DRAWN BY: KJAnderson

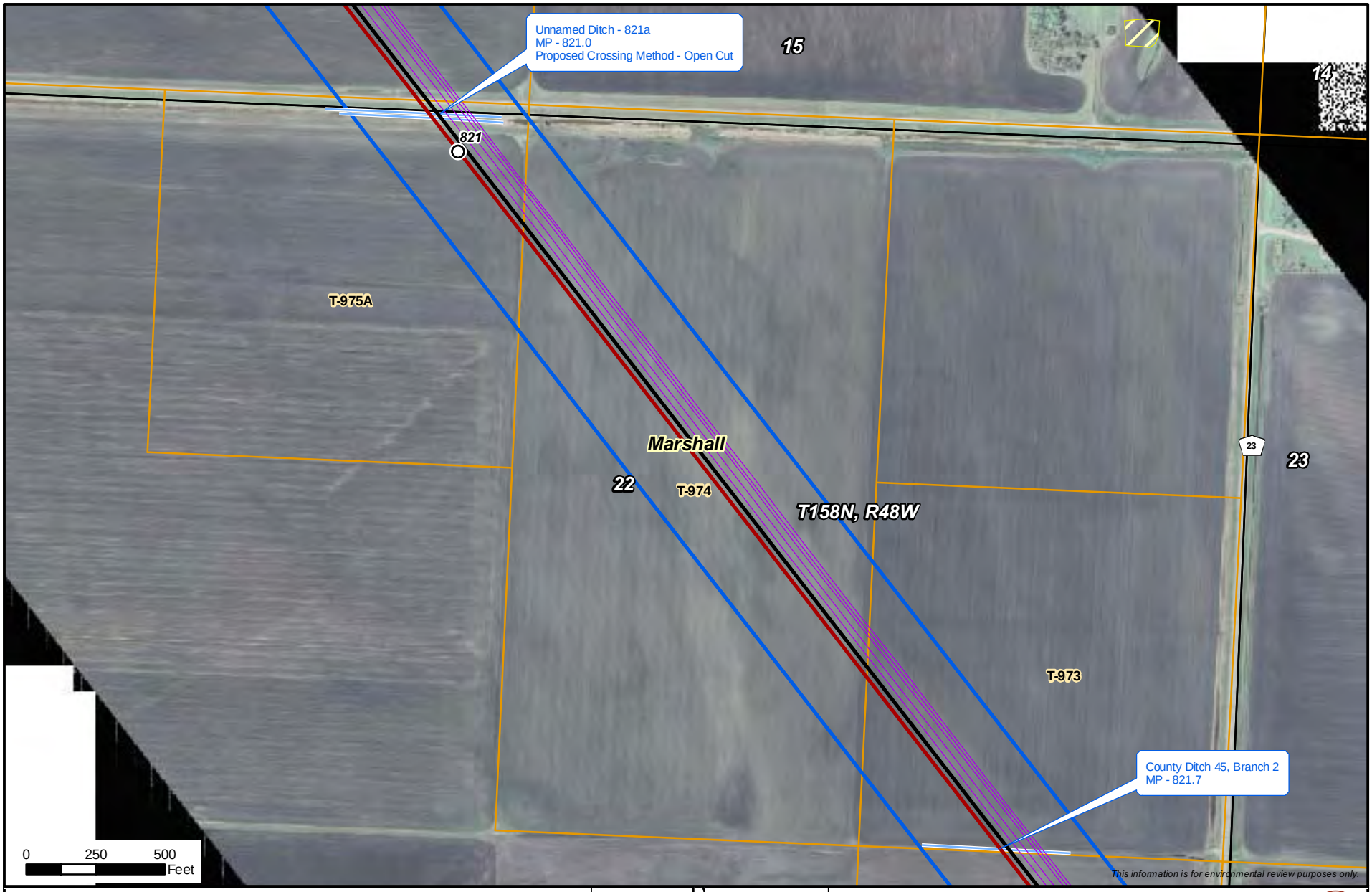

- Milepost
- Alberta Clipper Proposed Alignment
- LSr Project - Pipeline Routing Permit Issued June, 2008
- PUC Designated Route
- Existing Enbridge Pipelines
- Valve Location
- Property Boundary
- Delineated Stream
- NWI Wetland
- Area of Biological Significance

Enbridge Alberta Clipper and Southern Lights Diluent Projects

Pipeline Route

ENBRIDGE

NATURAL RESOURCE GROUP

Sheet 28 of 371

M:\Clients\D-F\EEL\Alberta_Clipper_ArcGIS\2008\09\PUC_Maps\MN2.mxd | 1:6,000 | DATE: 11/11/08 | REVISED: 11/15/08 | DRAWN BY: KJAnderson

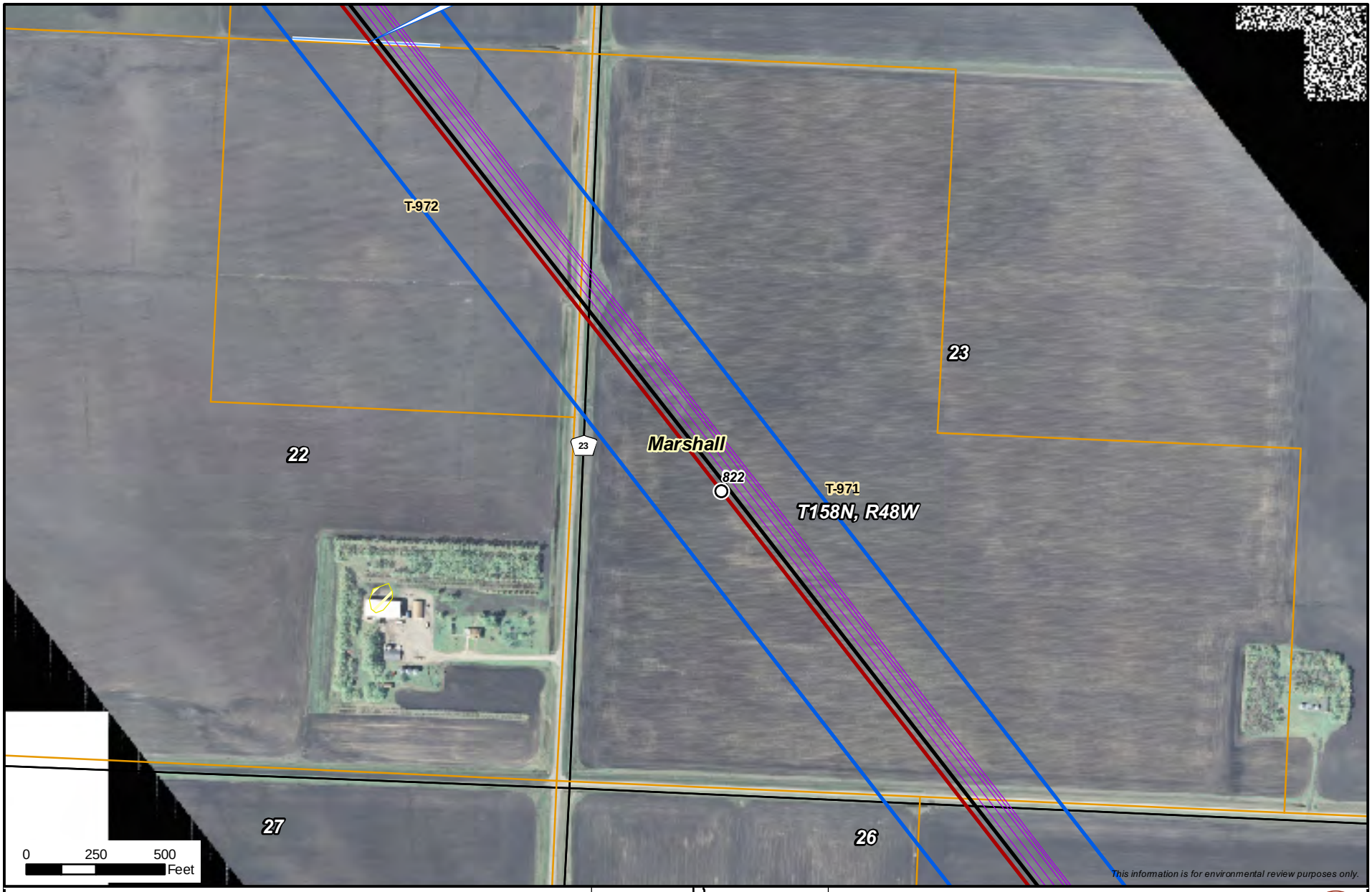

- Milepost
- Alberta Clipper Proposed Alignment
- LSr Project - Pipeline Routing Permit Issued June, 2008
- PUC Designated Route
- Existing Enbridge Pipelines
- Valve Location
- Property Boundary
- Delineated Stream
- NWI Wetland
- Area of Biological Significance

Enbridge Alberta Clipper and Southern Lights Diluent Projects

Pipeline Route

ENBRIDGE

NATURAL RESOURCE GROUP

Sheet 29 of 371

M:\Clients\D-F\EEL\Alberta_Clipper_ArcGIS\2008\09\PUC_Maps\MN2.mxd | 1:6,000 | DATE: 11/11/08 | REVISED: 11/15/08 | DRAWN BY: KJAnderson

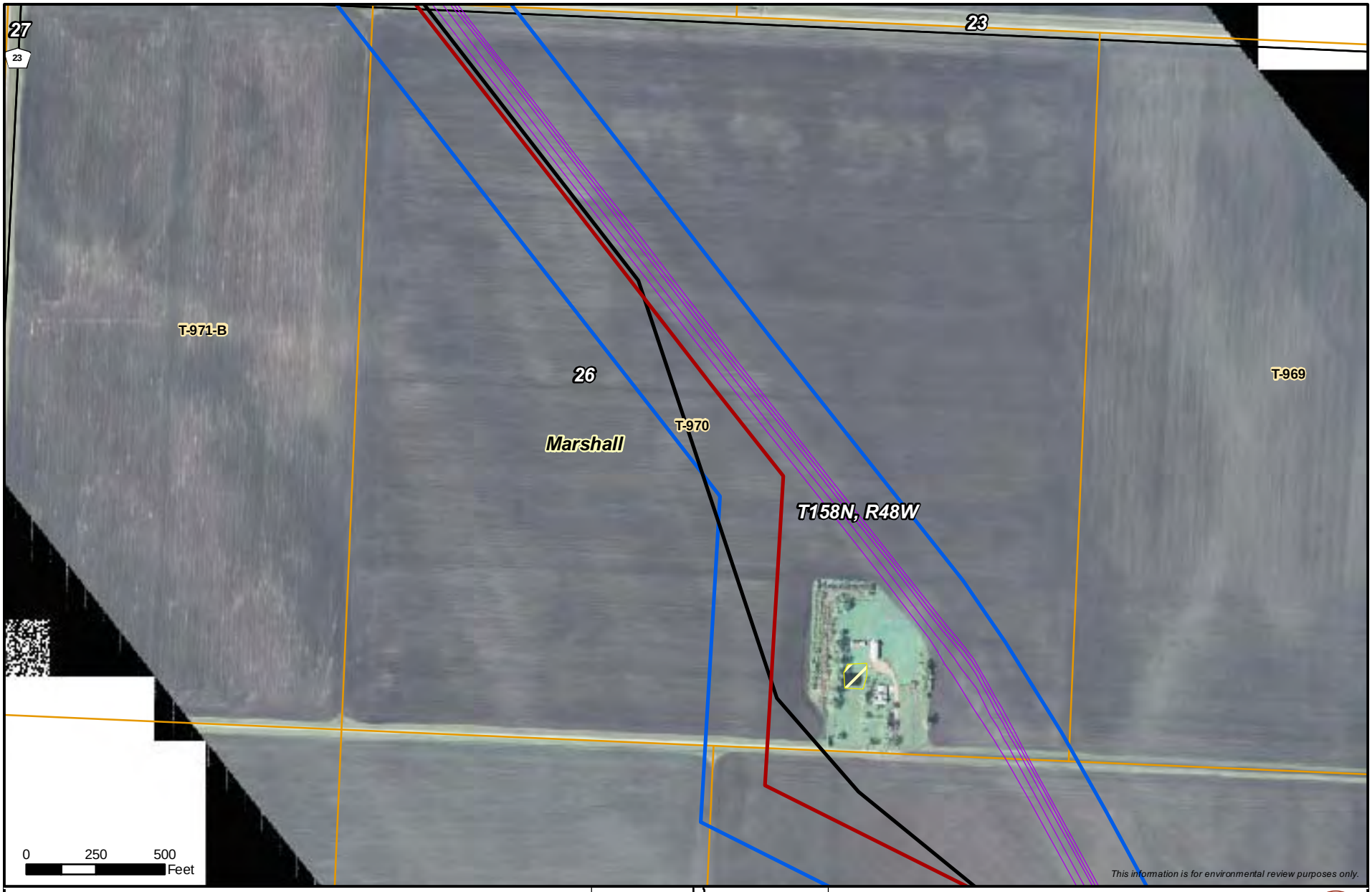

Milepost
Alberta Clipper Proposed Alignment
LSr Project - Pipeline Routing Permit Issued June, 2008
PUC Designated Route
Existing Enbridge Pipelines
Valve Location
Property Boundary
Delineated Stream
NWI Wetland
Area of Biological Significance

Enbridge Alberta Clipper and Southern Lights Diluent Projects

Pipeline Route

ENBRIDGE

NATURAL RESOURCE GROUP

Sheet 30 of 371

M:\Clients\D-F\EEL\Alberta_Clipper_ArcGIS\2008\09\PUC_Maps\MN2.mxd | 1:6,000 | DATE: 11/11/08 | REVISED: 11/15/08 | DRAWN BY: KJAnderson

- Milepost
- Alberta Clipper Proposed Alignment
- LSr Project - Pipeline Routing Permit Issued June, 2008
- PUC Designated Route
- Existing Enbridge Pipelines
- Valve Location
- Property Boundary
- Delineated Stream
- NWI Wetland
- Area of Biological Significance

Enbridge Alberta Clipper and Southern Lights Diluent Projects

Pipeline Route

ENBRIDGE

NATURAL RESOURCE GROUP

Sheet 31 of 371

M:\Clients\D-F\EEL\Alberta_Clipper_ArcGIS\2008\09\PUC_Maps\MN2.mxd | 1:6,000 | DATE: 11/11/08 | REVISED: 11/15/08 | DRAWN BY: KJAnderson

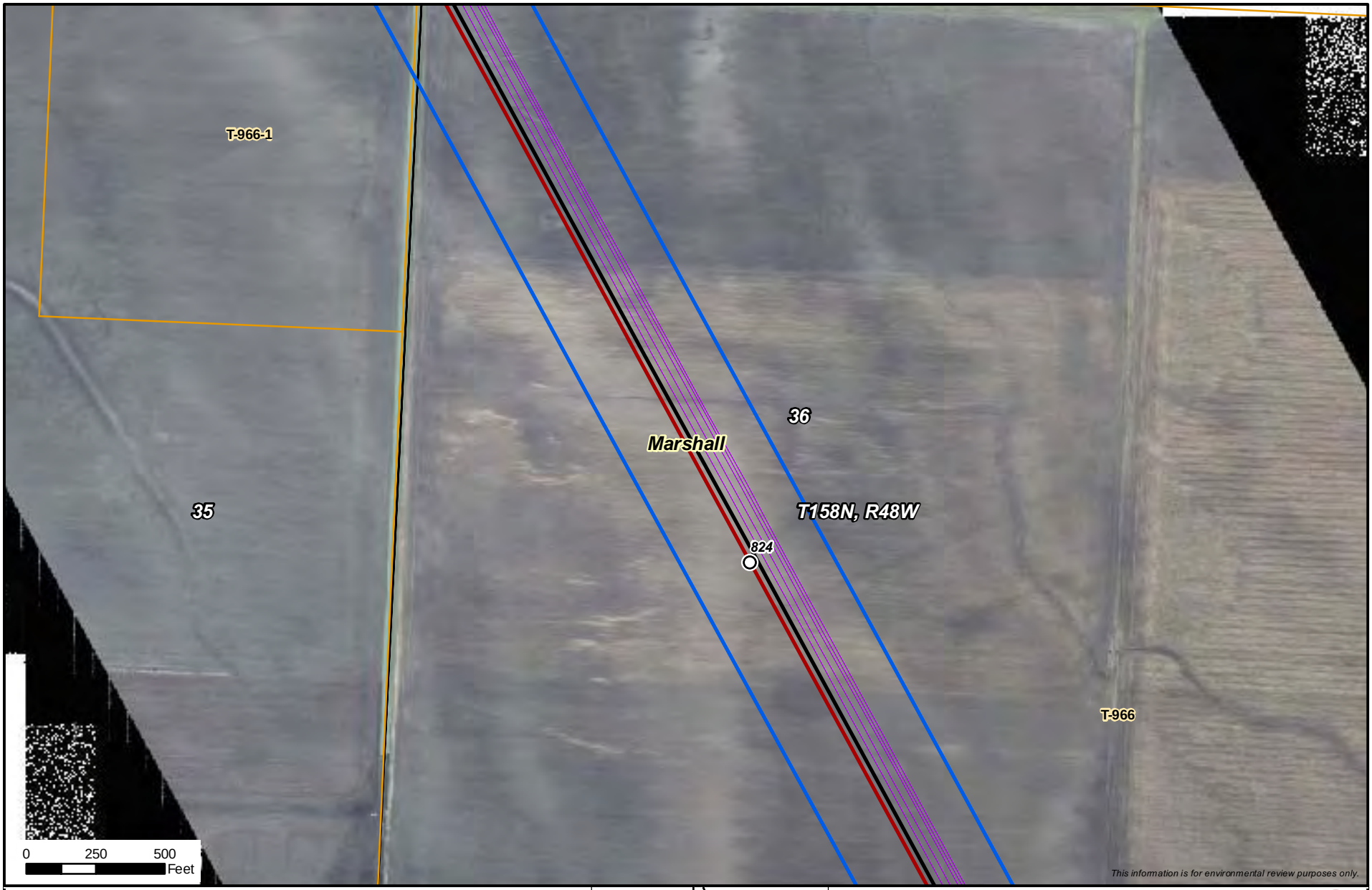

- Milepost
- Alberta Clipper Proposed Alignment
- LSr Project - Pipeline Routing Permit Issued June, 2008
- PUC Designated Route
- Existing Enbridge Pipelines
- Valve Location
- Property Boundary
- Delineated Stream
- NWI Wetland
- Area of Biological Significance

Enbridge Alberta Clipper and Southern Lights Diluent Projects

Pipeline Route

ENBRIDGE

NATURAL RESOURCE GROUP

Sheet 32 of 371

M:\Clients\D-F\EEL\Alberta_Clipper_ArcGIS\2008\09\PUC_Maps\MN2.mxd | 1:6,000 | DATE: 11/11/08 | REVISED: 11/15/08 | DRAWN BY: KJAnderson

- Milepost
- Alberta Clipper Proposed Alignment
- LSr Project - Pipeline Routing Permit Issued June, 2008
- PUC Designated Route
- Existing Enbridge Pipelines
- Valve Location
- Property Boundary
- Delineated Stream
- NWI Wetland
- Area of Biological Significance

Enbridge Alberta Clipper and Southern Lights Diluent Projects

Pipeline Route

ENBRIDGE

NATURAL RESOURCE GROUP

Sheet 33 of 371

M:\Clients\D-F\EEL\Alberta_Clipper_ArcGIS\2008\09\PUC_Maps\MN2.mxd | 1:6,000 | DATE: 11/11/08 | REVISED: 11/15/08 | DRAWN BY: KJAnderson

Milepost
Alberta Clipper Proposed Alignment
LSr Project - Pipeline Routing Permit Issued June, 2008
PUC Designated Route
Existing Enbridge Pipelines
Valve Location
Property Boundary
Delineated Stream
NWI Wetland
Area of Biological Significance

Enbridge Alberta Clipper and Southern Lights Diluent Projects

Pipeline Route

ENBRIDGE

NATURAL RESOURCE GROUP

Sheet 51 of 371

M:\Clients\D-F\EEL\Alberta_Clipper_ArcGIS\2008\09\PUC_Maps\MN2.mxd | 1:6,000 | DATE: 11/11/08 | REVISED: 11/15/08 | DRAWN BY: KJAnderson

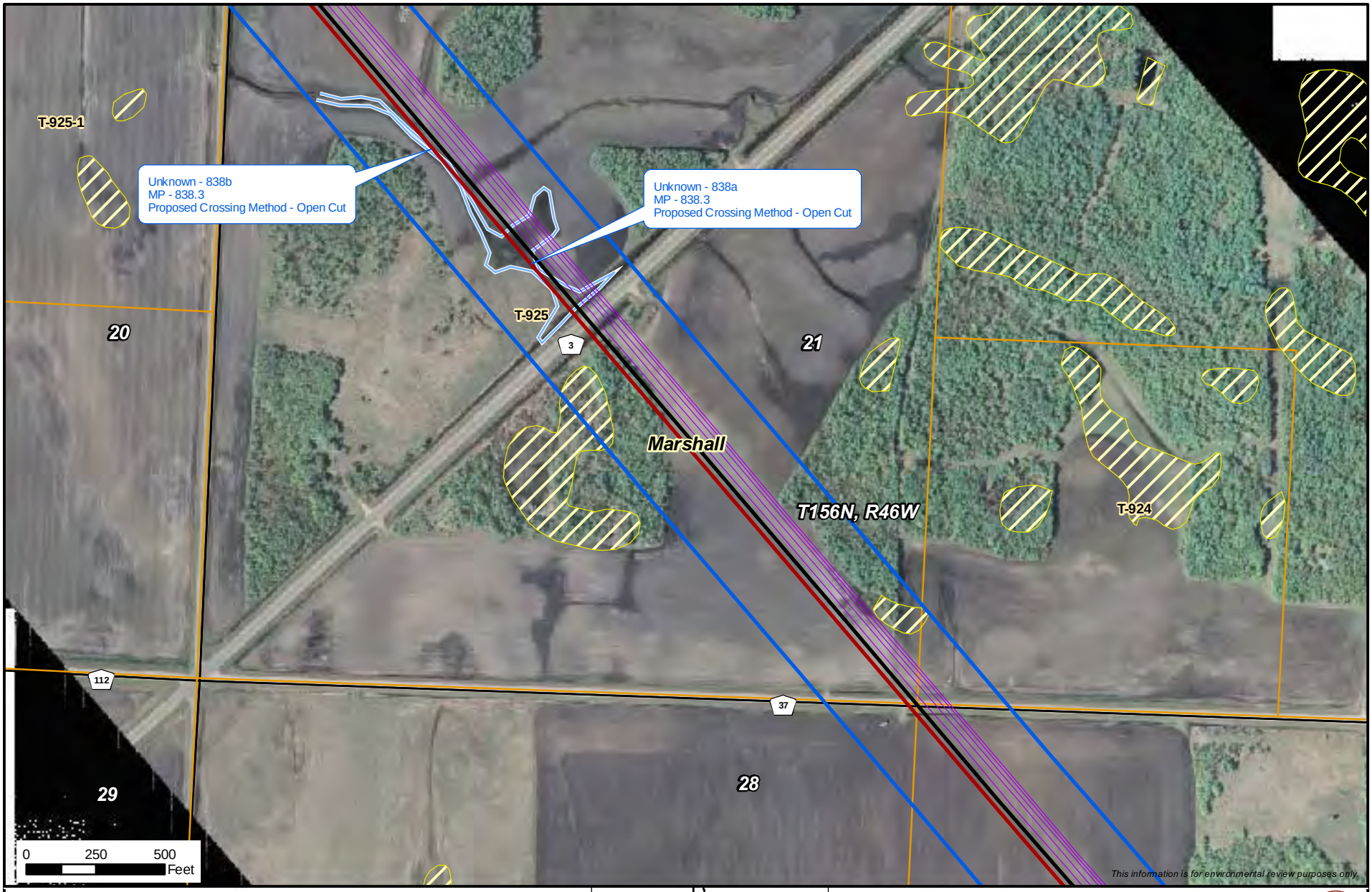

Milepost
Alberta Clipper Proposed Alignment
LSr Project - Pipeline Routing Permit Issued June, 2008
PUC Designated Route
Existing Enbridge Pipelines
Valve Location
Property Boundary
Delineated Stream
NWI Wetland
Area of Biological Significance

Enbridge Alberta Clipper and Southern Lights Diluent Projects

Pipeline Route

ENBRIDGE

NATURAL RESOURCE GROUP

Sheet 52 of 371

M:\Clients\D-F\EEL\Alberta_Clipper_ArcGIS\2008\09\PUC_Maps\MN2.mxd | 1:6,000 | DATE: 11/11/08 | REVISED: 11/15/08 | DRAWN BY: KJAnderson

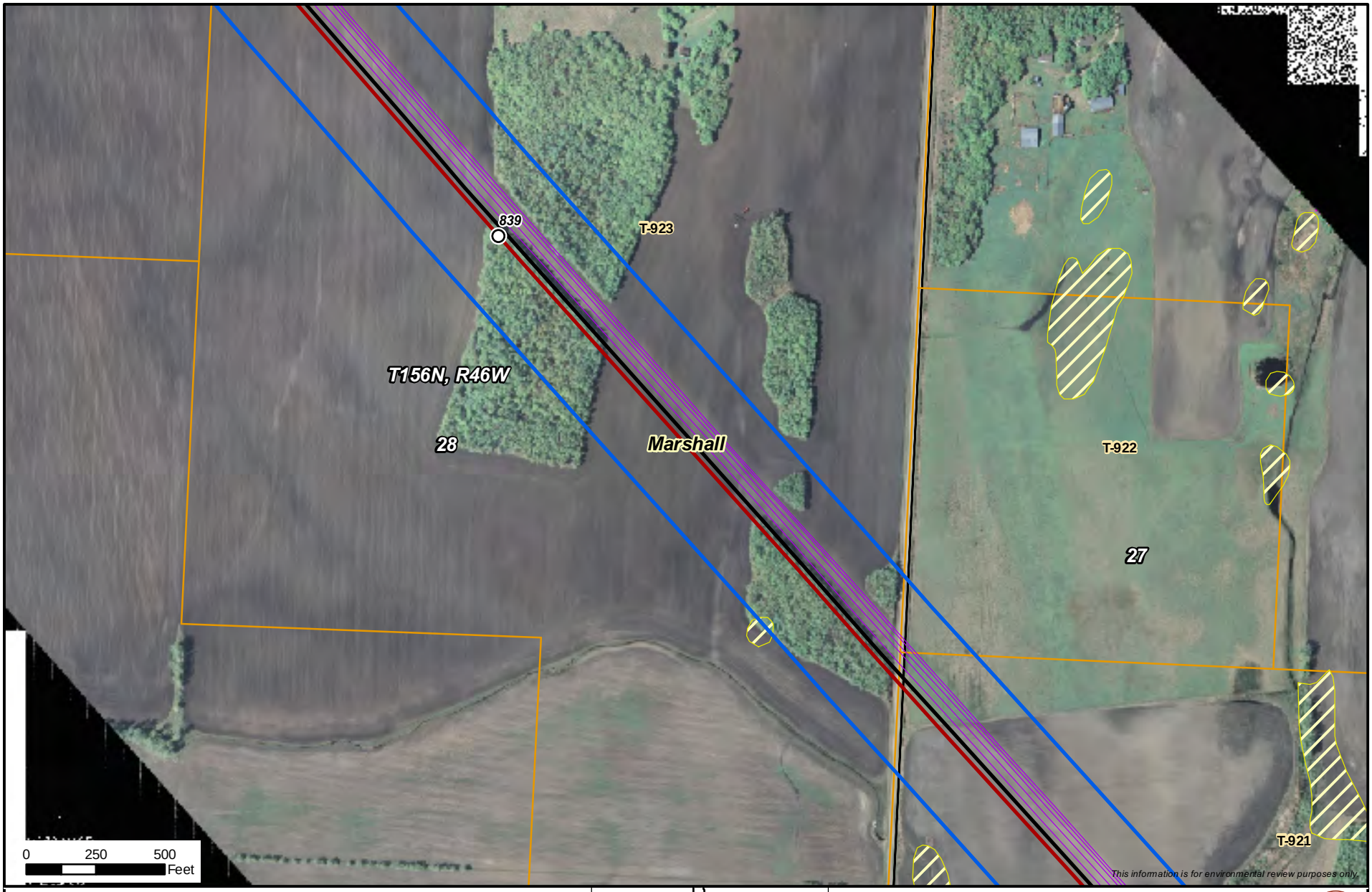

- Milepost
- Alberta Clipper Proposed Alignment
- LSr Project - Pipeline Routing Permit Issued June, 2008
- PUC Designated Route
- Existing Enbridge Pipelines
- Valve Location
- Property Boundary
- Delineated Stream
- NWI Wetland
- Area of Biological Significance

Enbridge Alberta Clipper and Southern Lights Diluent Projects

Pipeline Route

ENBRIDGE

NATURAL RESOURCE GROUP

Sheet 53 of 371

M:\Clients\D-F\EEL\Alberta_Clipper_ArcGIS\2008\09\PUC_Maps\MN2.mxd | 1:6,000 | DATE: 11/11/08 | REVISED: 11/15/08 | DRAWN BY: KJAnderson

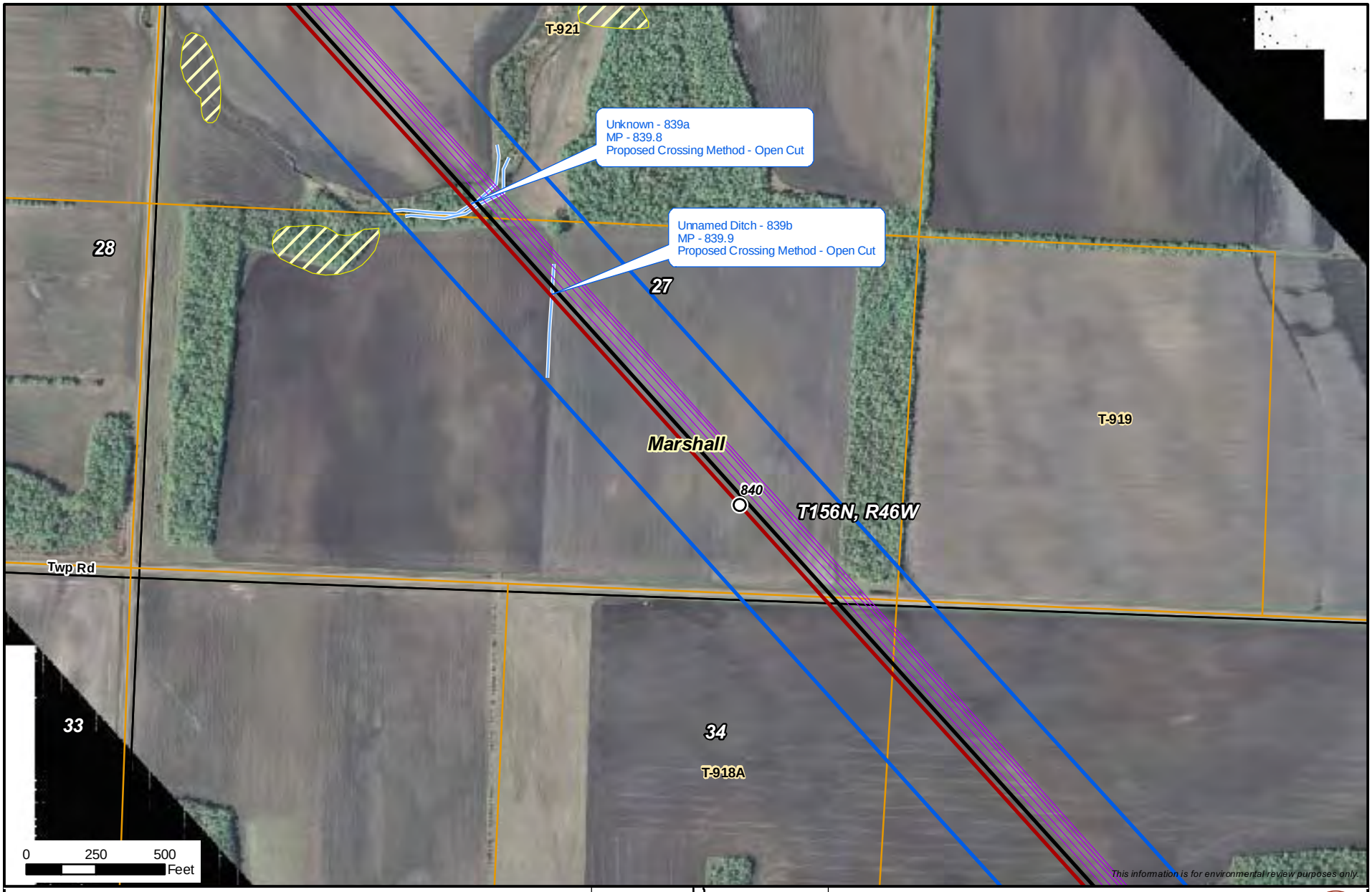

Milepost
Alberta Clipper Proposed Alignment
LSr Project - Pipeline Routing Permit Issued June, 2008
PUC Designated Route
Existing Enbridge Pipelines
Valve Location
Property Boundary
Delineated Stream
NWI Wetland
Area of Biological Significance

Enbridge Alberta Clipper and Southern Lights Diluent Projects

Pipeline Route

ENBRIDGE

NATURAL RESOURCE GROUP

Sheet 54 of 371

M:\Clients\D-F\EEL\Alberta_Clipper_ArcGIS\2008\09\PUC_Maps\MN2.mxd | 1:6,000 | DATE: 11/11/08 | REVISED: 11/15/08 | DRAWN BY: KJAnderson

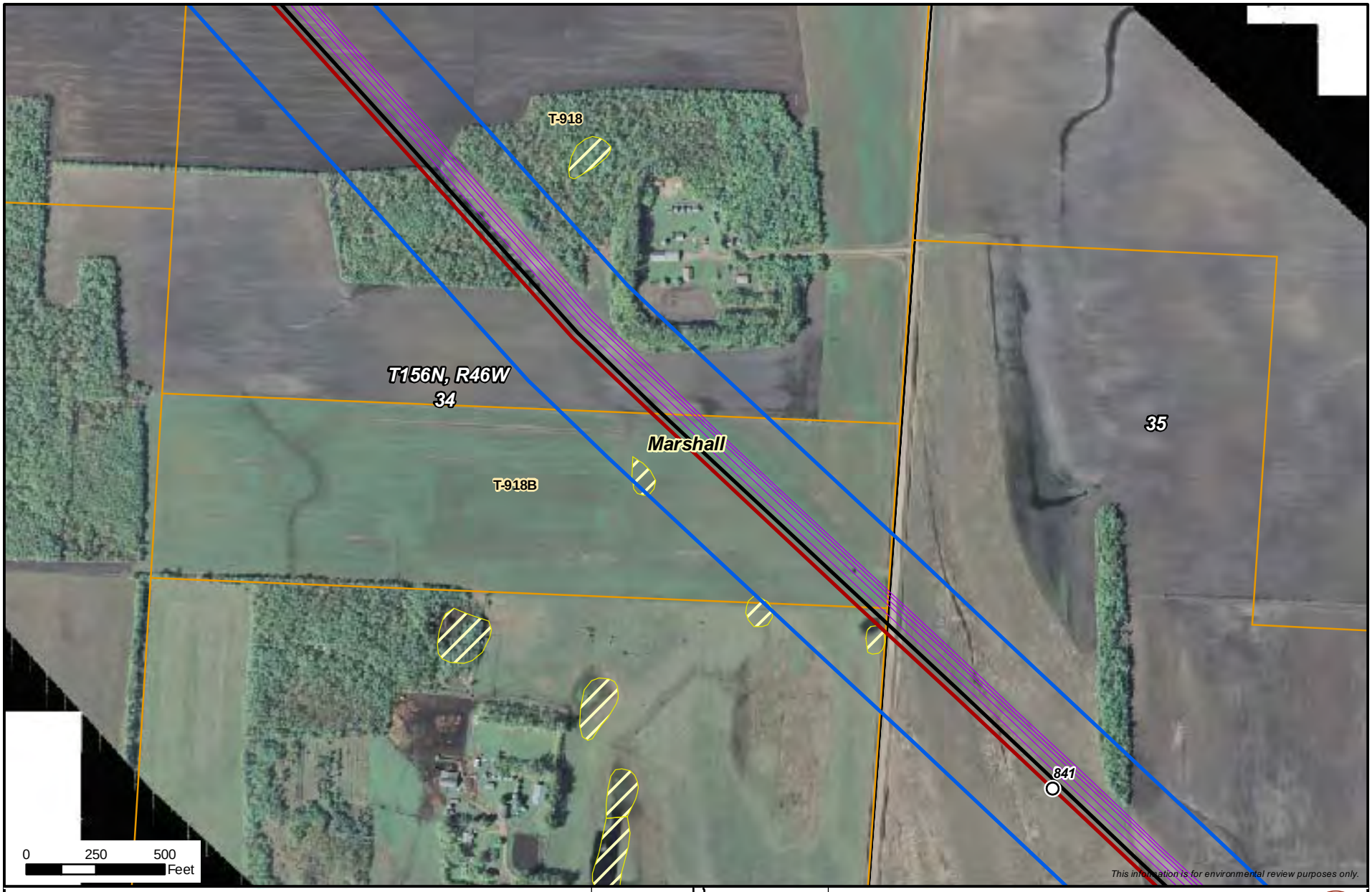

- Milepost
- Alberta Clipper Proposed Alignment
- LSr Project - Pipeline Routing Permit Issued June, 2008
- PUC Designated Route
- Existing Enbridge Pipelines
- Valve Location
- Property Boundary
- Delineated Stream
- NWI Wetland
- Area of Biological Significance

Enbridge Alberta Clipper and Southern Lights Diluent Projects

Pipeline Route

ENBRIDGE

NATURAL RESOURCE GROUP

Sheet 55 of 371

M:\Clients\D-F\EEL\Alberta_Clipper_ArcGIS\2008\09\PUC_Maps\MN2.mxd | 1:6,000 | DATE: 11/11/08 | REVISED: 11/15/08 | DRAWN BY: KJAnderson

Milepost
Alberta Clipper Proposed Alignment
LSr Project - Pipeline Routing Permit Issued June, 2008
PUC Designated Route
Existing Enbridge Pipelines
Valve Location
Property Boundary
Delineated Stream
NWI Wetland
Area of Biological Significance

Enbridge Alberta Clipper and Southern Lights Diluent Projects

Pipeline Route

ENBRIDGE

NATURAL RESOURCE GROUP

Sheet 56 of 371

M:\Clients\D-F\EEL\Alberta_Clipper_ArcGIS\2008\09\PUC_Maps\MN2.mxd | 1:6,000 | DATE: 11/11/08 | REVISED: 11/15/08 | DRAWN BY: KJAnderson

- Milepost
- Alberta Clipper Proposed Alignment
- LSr Project - Pipeline Routing Permit Issued June, 2008
- PUC Designated Route
- Existing Enbridge Pipelines
- Valve Location
- Property Boundary
- Delineated Stream
- NWI Wetland
- Area of Biological Significance

Enbridge Alberta Clipper and Southern Lights Diluent Projects

Pipeline Route

ENBRIDGE

NATURAL RESOURCE GROUP

Sheet 57 of 371

M:\Clients\D-F\EEL\Alberta_Clipper_ArcGIS\2008\09\PUC_Maps\MN2.mxd | 1:6,000 | DATE: 11/11/08 | REVISED: 11/15/08 | DRAWN BY: KJAnderson

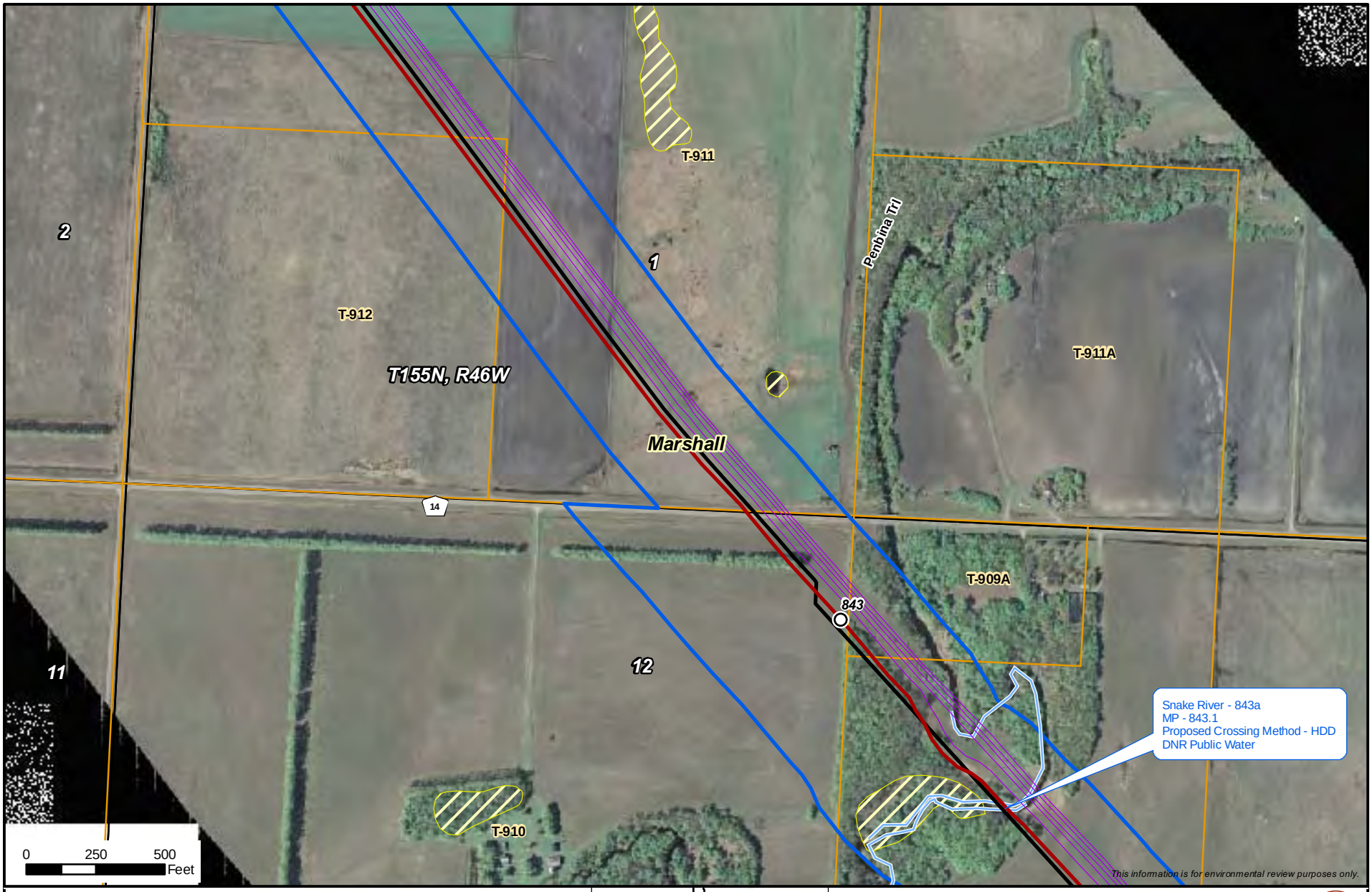

Milepost
Alberta Clipper Proposed Alignment
LSr Project - Pipeline Routing Permit Issued June, 2008
PUC Designated Route
Existing Enbridge Pipelines
Valve Location
Property Boundary
Delineated Stream
NWI Wetland
Area of Biological Significance

Enbridge Alberta Clipper and Southern Lights Diluent Projects

Pipeline Route

ENBRIDGE

NATURAL RESOURCE GROUP

Sheet 58 of 371

M:\Clients\D-F\EEL\Alberta_Clipper_ArcGIS\2008\09\PUC_Maps\MN2.mxd | 1:6,000 | DATE: 11/11/08 | REVISED: 11/15/08 | DRAWN BY: KJAnderson

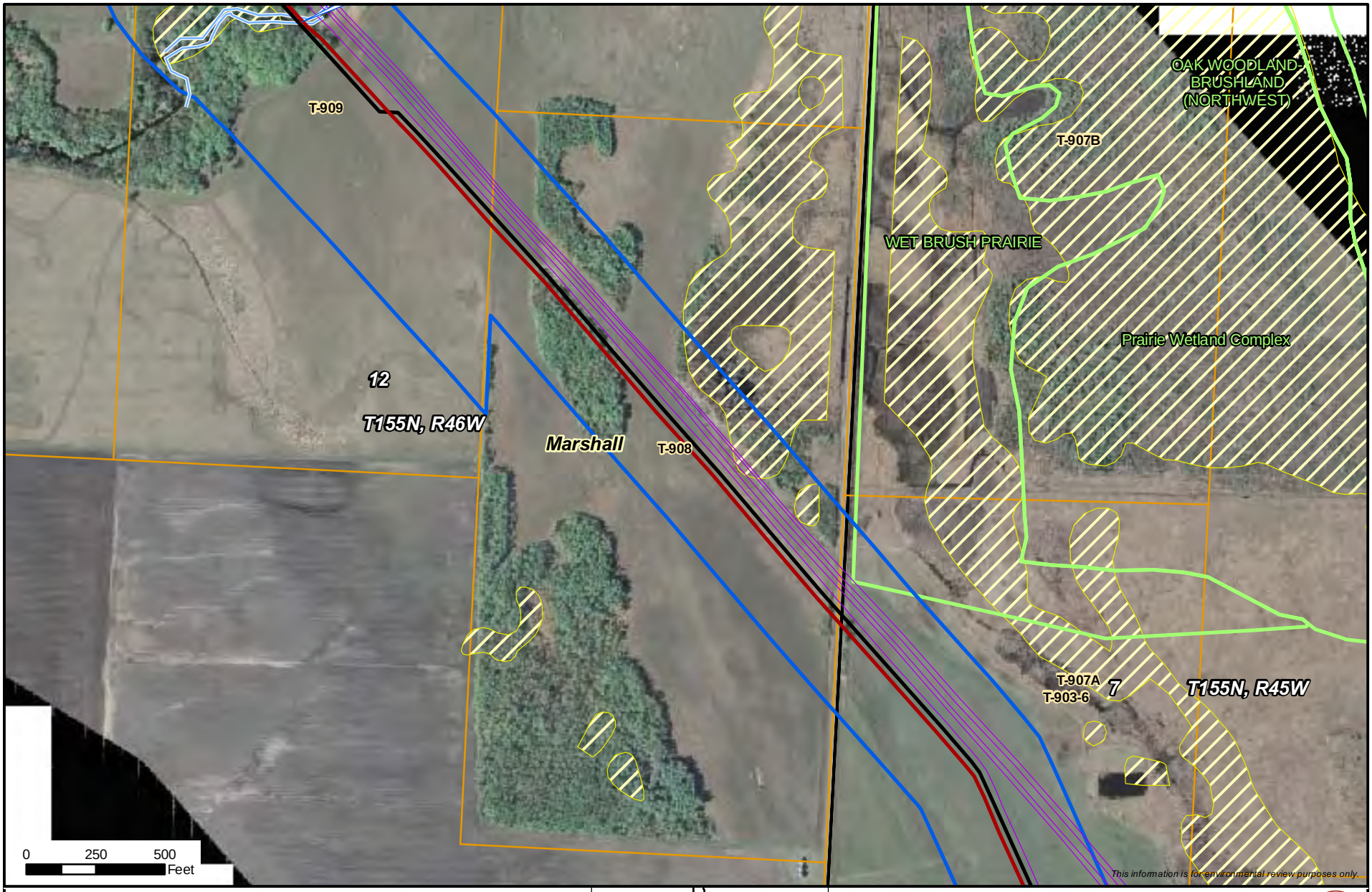

Milepost
Alberta Clipper Proposed Alignment
LSr Project - Pipeline Routing Permit Issued June, 2008
PUC Designated Route
Existing Enbridge Pipelines
Valve Location
Property Boundary
Delineated Stream
NWI Wetland
Area of Biological Significance

Enbridge Alberta Clipper and Southern Lights Diluent Projects

Pipeline Route

ENBRIDGE

NATURAL RESOURCE GROUP

Sheet 59 of 371

M:\Clients\D-F\EEL\Alberta_Clipper_ArcGIS\2008\09\PUC_Maps\MN2.mxd | 1:6,000 | DATE: 11/11/08 | REVISED: 11/15/08 | DRAWN BY: KJAnderson

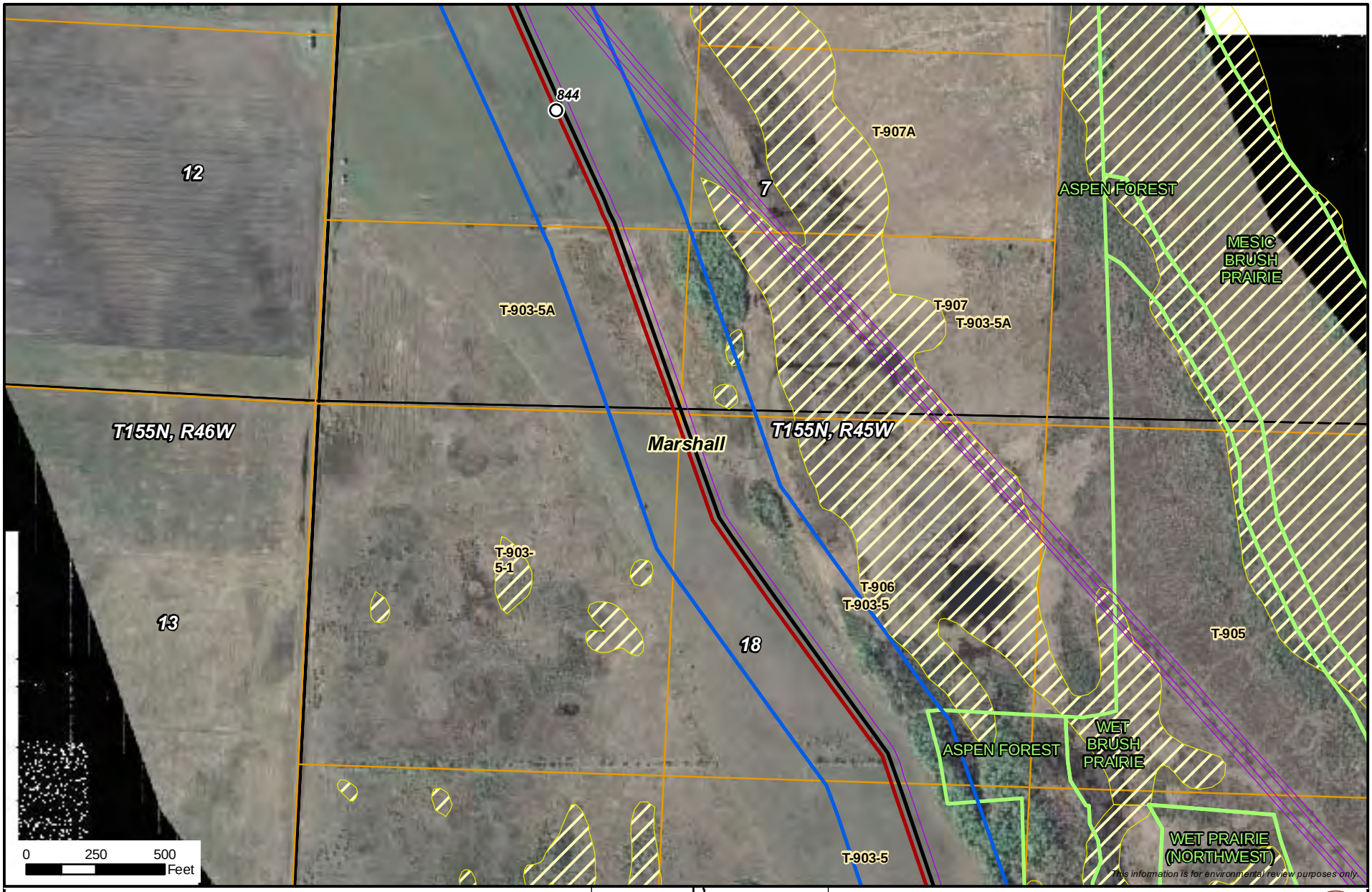

- Milepost
- Alberta Clipper Proposed Alignment
- LSr Project - Pipeline Routing Permit Issued June, 2008
- PUC Designated Route
- Existing Enbridge Pipelines
- Valve Location
- Property Boundary
- Delineated Stream
- NWI Wetland
- Area of Biological Significance

Enbridge Alberta Clipper and Southern Lights Diluent Projects

Pipeline Route

ENBRIDGE

NATURAL RESOURCE GROUP

Sheet 60 of 371

M:\Clients\D-F\EEL\Alberta_Clipper_ArcGIS\2008\09\PUC_Maps\MN2.mxd | 1:6,000 | DATE: 11/11/08 | REVISED: 11/15/08 | DRAWN BY: KJAnderson

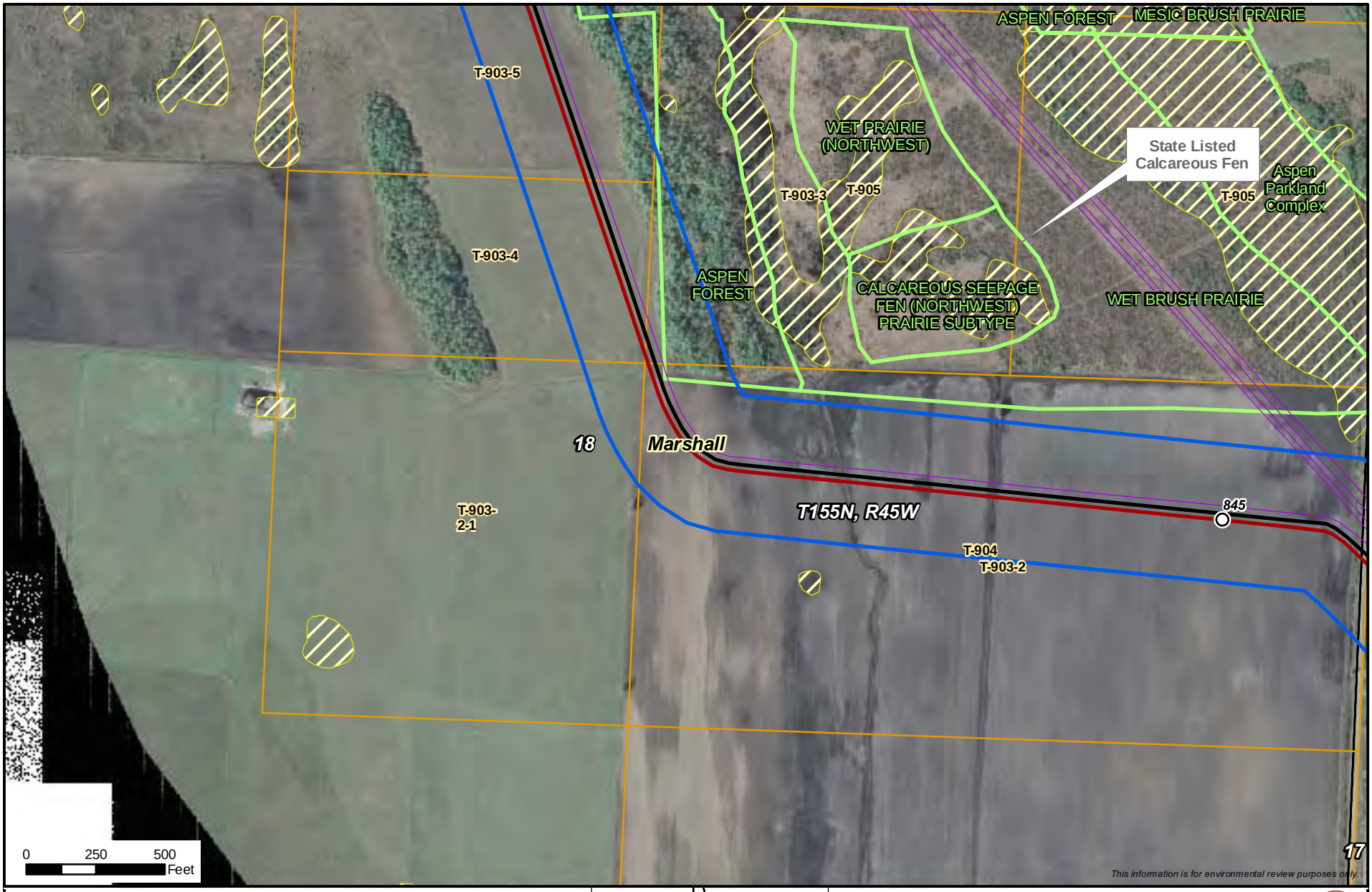

- Milepost
- Alberta Clipper Proposed Alignment
- LSr Project - Pipeline Routing Permit Issued June, 2008
- PUC Designated Route
- Existing Enbridge Pipelines
- Valve Location
- Property Boundary
- Delineated Stream
- NWI Wetland
- Area of Biological Significance

Enbridge Alberta Clipper and Southern Lights Diluent Projects

Pipeline Route

NATURAL RESOURCE GROUP

ENBRIDGE

Sheet 61 of 371

M:\Clients\D-F\EEL\Alberta_Clipper_ArcGIS\2008\09\PUC_Maps\MN2.mxd | 1:6,000 | DATE: 11/11/08 | REVISED: 11/15/08 | DRAWN BY: KJAnderson

Milepost
Alberta Clipper Proposed Alignment
LSr Project - Pipeline Routing Permit Issued June, 2008
PUC Designated Route
Existing Enbridge Pipelines
Valve Location
Property Boundary
Delineated Stream
NWI Wetland
Area of Biological Significance

Enbridge Alberta Clipper and Southern Lights Diluent Projects

Pipeline Route

ENBRIDGE

NATURAL RESOURCE GROUP

Sheet 62 of 371

M:\Clients\D-F\EEL\Alberta_Clipper_ArcGIS\2008\09\PUC_Maps\MN2.mxd | 1:6,000 | DATE: 11/11/08 | REVISED: 11/15/08 | DRAWN BY: KJAnderson

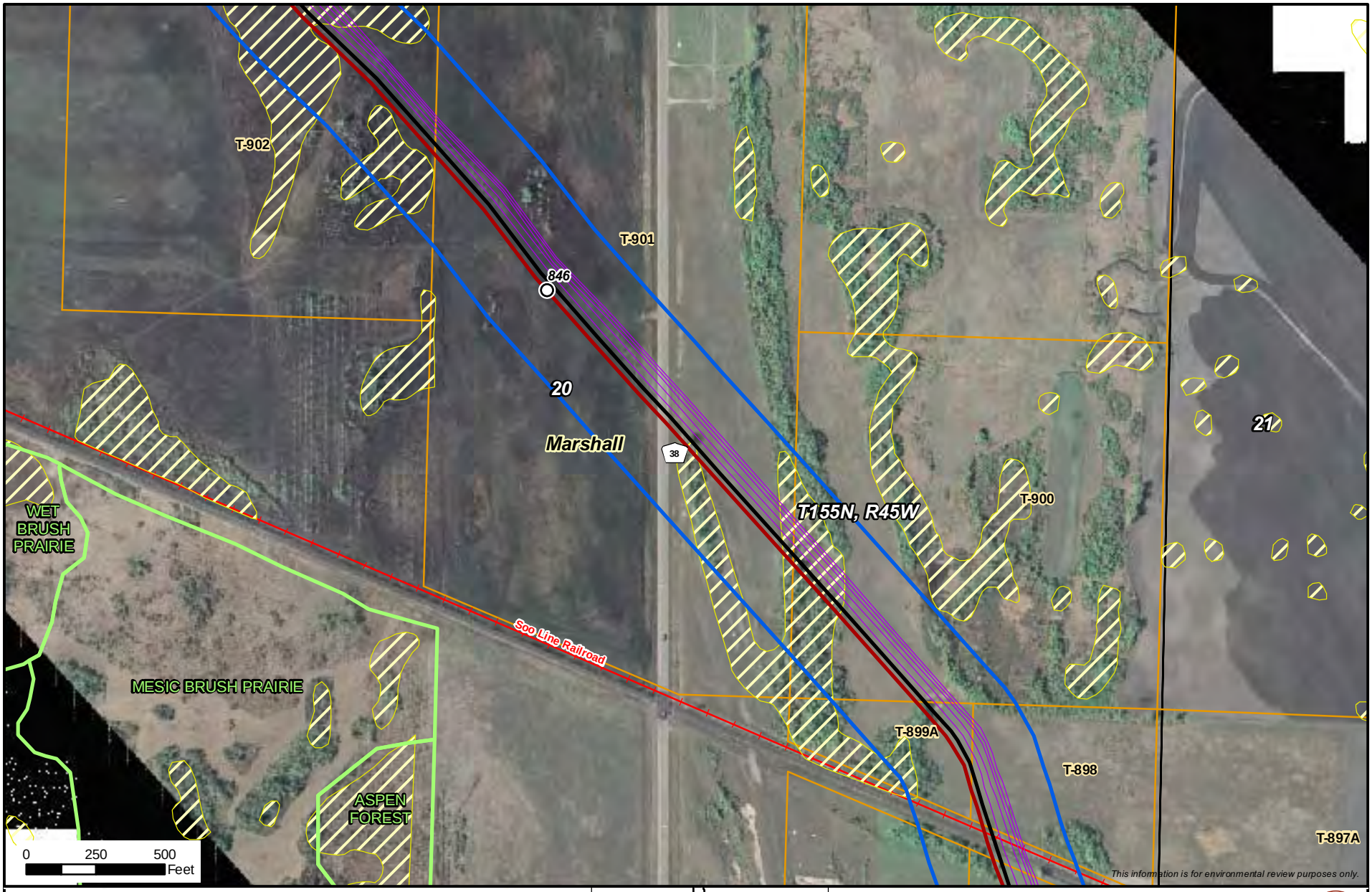

Milepost
Alberta Clipper Proposed Alignment
LSr Project - Pipeline Routing Permit Issued June, 2008
PUC Designated Route
Existing Enbridge Pipelines
Valve Location
Property Boundary
Delineated Stream
NWI Wetland
Area of Biological Significance

Enbridge Alberta Clipper and Southern Lights Diluent Projects

Pipeline Route

ENBRIDGE

NATURAL RESOURCE GROUP

Sheet 63 of 371

M:\Clients\D-F\EEL\Alberta_Clipper_ArcGIS\2008\09\PUC_Maps\MN2.mxd | 1:6,000 | DATE: 11/11/08 | REVISED: 11/15/08 | DRAWN BY: KJAnderson

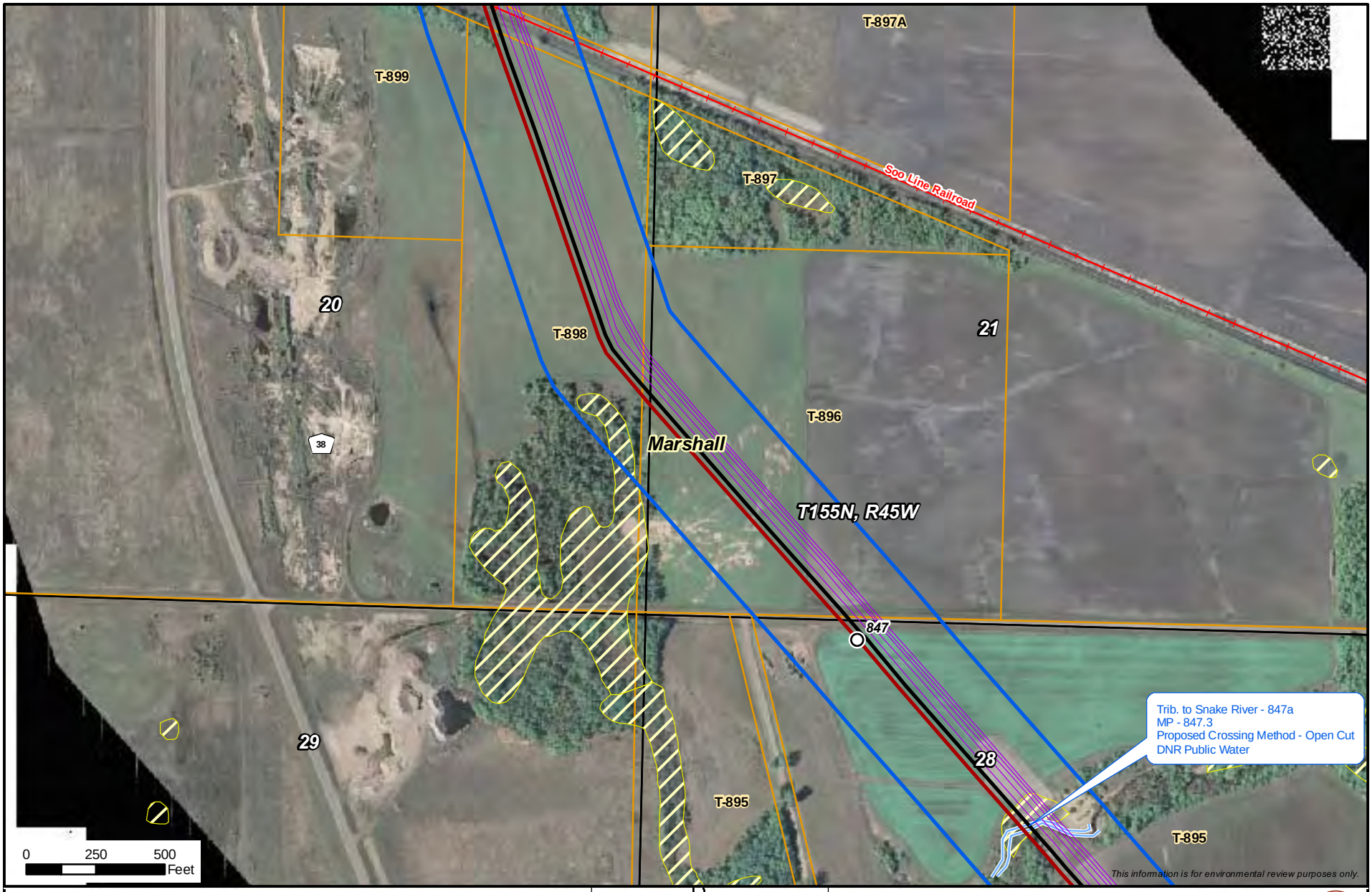

Milepost
Alberta Clipper Proposed Alignment
LSr Project - Pipeline Routing Permit Issued June, 2008
PUC Designated Route
Existing Enbridge Pipelines
Valve Location
Property Boundary
Delineated Stream
NWI Wetland
Area of Biological Significance

Enbridge Alberta Clipper and Southern Lights Diluent Projects

Pipeline Route

NATURAL RESOURCE GROUP

ENBRIDGE

Sheet 64 of 371

M:\Clients\D-F\EEL\Alberta_Clipper_ArcGIS\2008\09\PUC_Maps\MN2.mxd | 1:6,000 | DATE: 11/11/08 | REVISED: 11/15/08 | DRAWN BY: KJAnderson

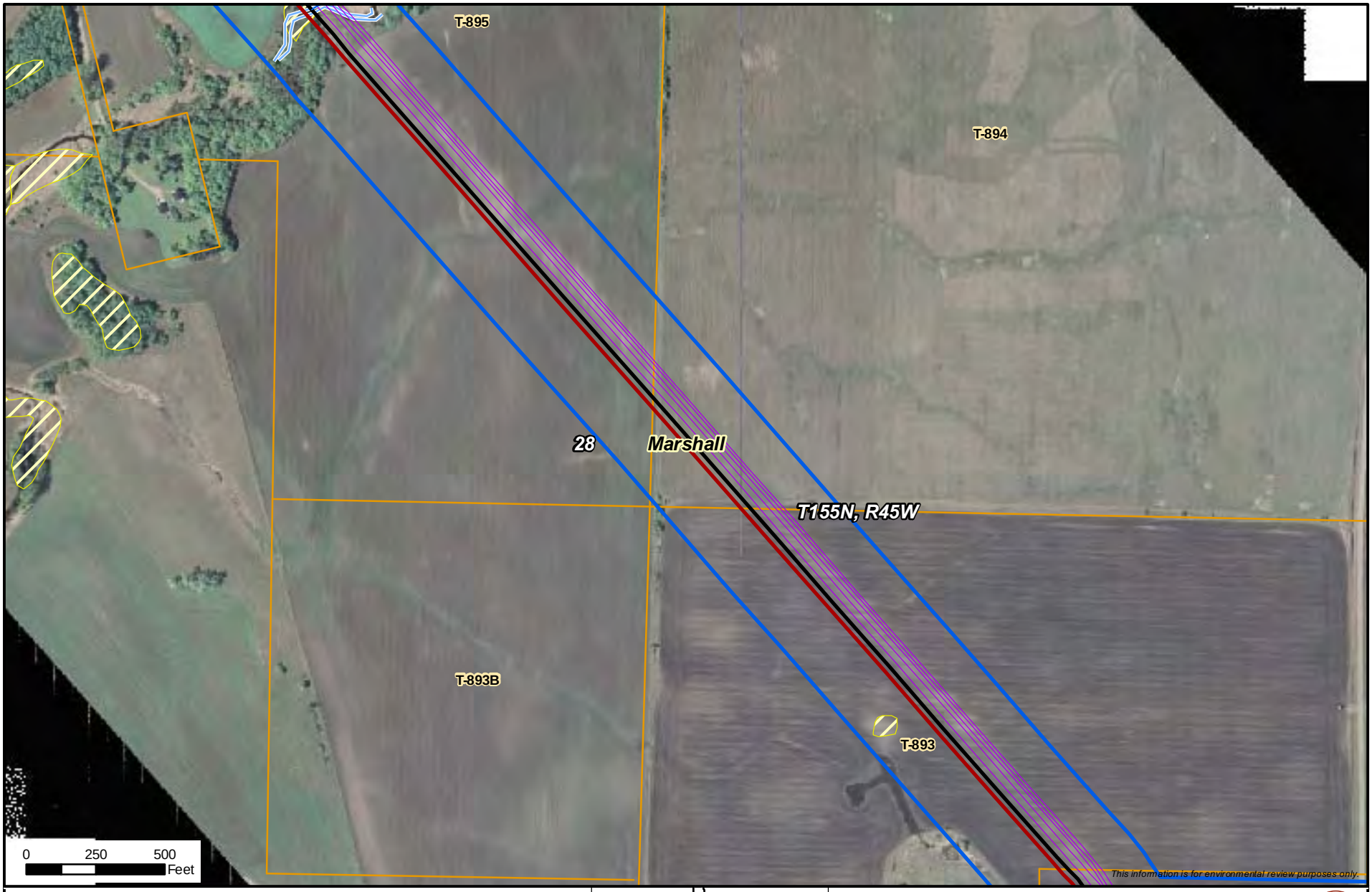

- Milepost
- Alberta Clipper Proposed Alignment
- LSr Project - Pipeline Routing Permit Issued June, 2008
- PUC Designated Route
- Existing Enbridge Pipelines
- Valve Location
- Property Boundary
- Delineated Stream
- NWI Wetland
- Area of Biological Significance

Enbridge Alberta Clipper and Southern Lights Diluent Projects

Pipeline Route

ENBRIDGE

NATURAL RESOURCE GROUP

Sheet 65 of 371

M:\Clients\D-F\EEL\Alberta_Clipper_ArcGIS\2008\09\PUC_Maps\MN2.mxd | 1:6,000 | DATE: 11/11/08 | REVISED: 11/15/08 | DRAWN BY: KJAnderson

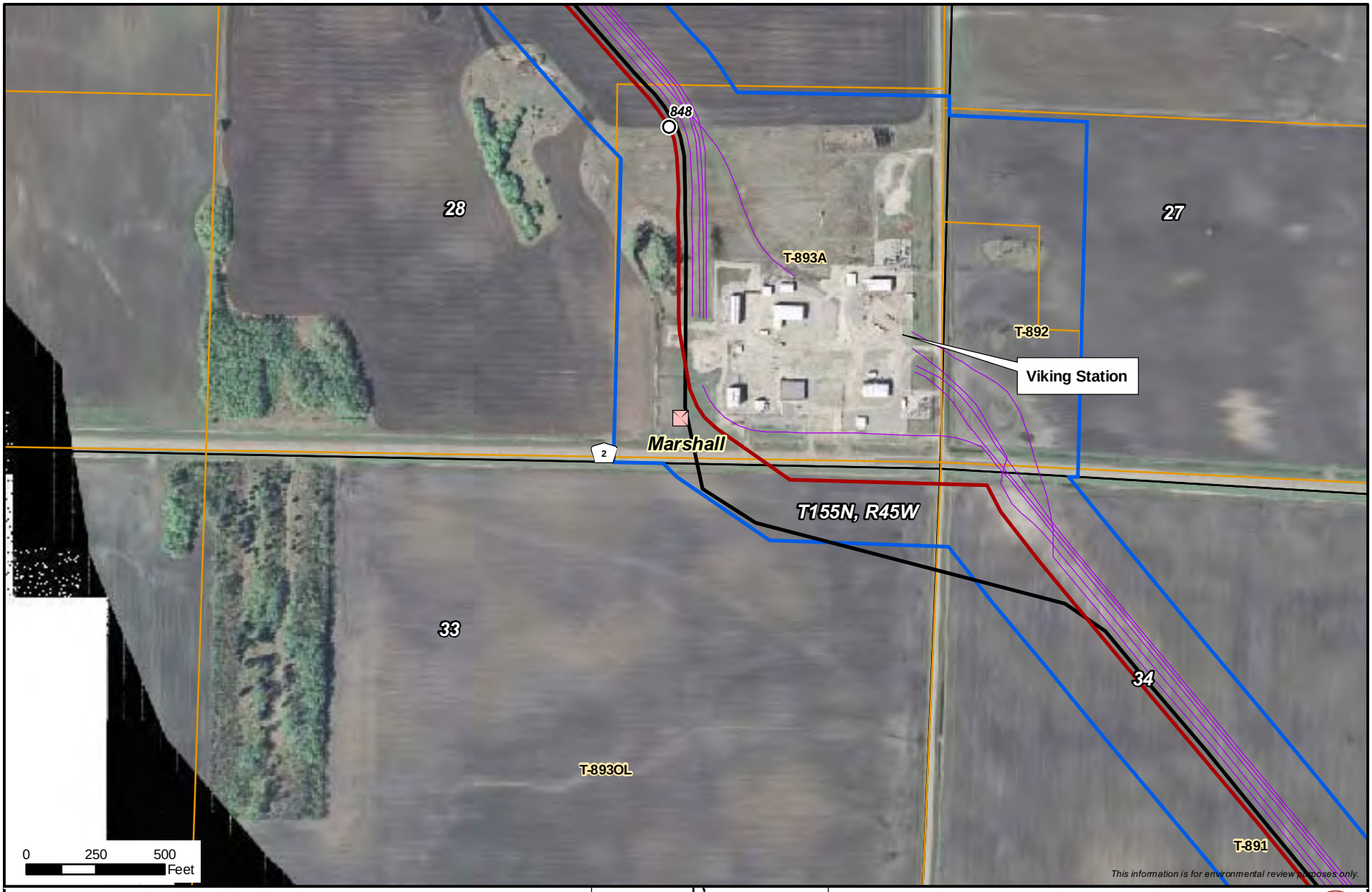

Milepost
Alberta Clipper Proposed Alignment
LSr Project - Pipeline Routing Permit Issued June, 2008
PUC Designated Route
Existing Enbridge Pipelines
Valve Location
Property Boundary
Delineated Stream
NWI Wetland
Area of Biological Significance

Enbridge Alberta Clipper and Southern Lights Diluent Projects
Pipeline Route

ENBRIDGE

NATURAL RESOURCE GROUP

Sheet 66 of 371

M:\Clients\D-F\EEL\Alberta_Clipper_ArcGIS\2008\09\PUC_Maps\MN2.mxd | 1:6,000 | DATE: 11/11/08 | REVISED: 11/15/08 | DRAWN BY: KJAnderson

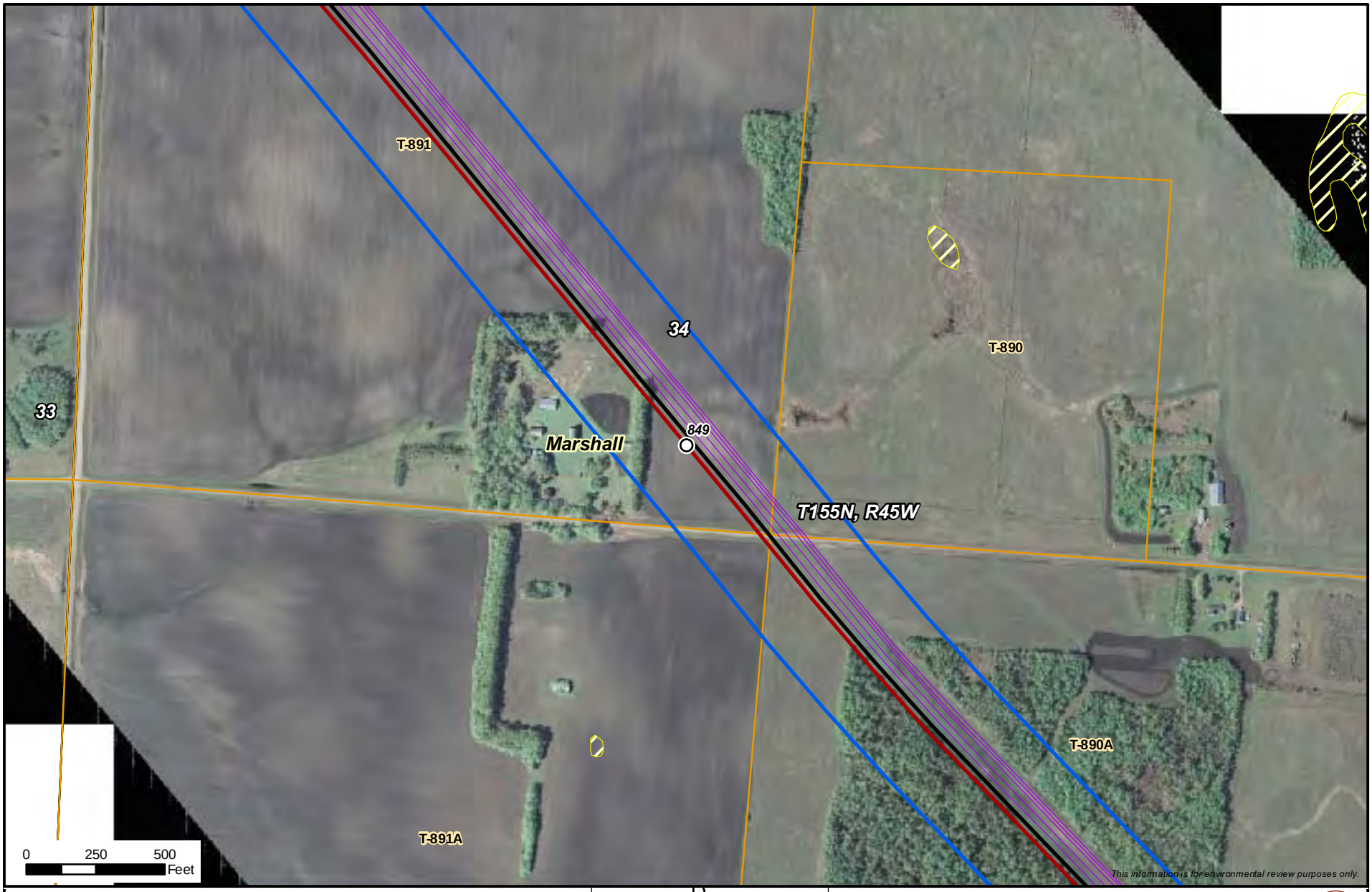

Milepost
Alberta Clipper Proposed Alignment
LSr Project - Pipeline Routing Permit Issued June, 2008
PUC Designated Route
Existing Enbridge Pipelines
Valve Location
Property Boundary
Delineated Stream
NWI Wetland
Area of Biological Significance

Enbridge Alberta Clipper and Southern Lights Diluent Projects

Pipeline Route

ENBRIDGE

NATURAL RESOURCE GROUP

Sheet 67 of 371

M:\Clients\D-F\EEL\Alberta_Clipper_ArcGIS\2008\09\PUC_Maps\MN2.mxd | 1:6,000 | DATE: 11/11/08 | REVISED: 11/15/08 | DRAWN BY: KJAnderson

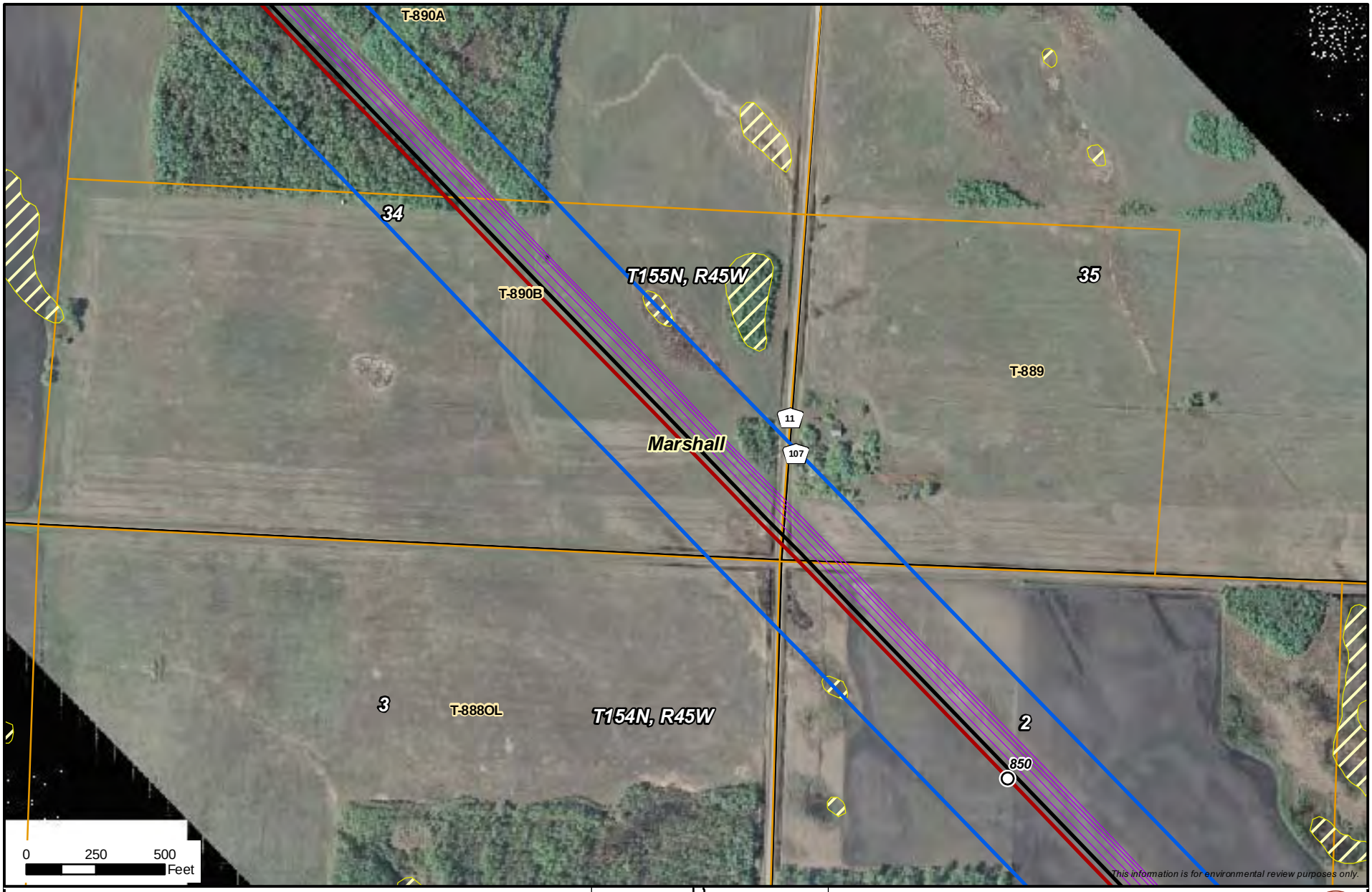

Milepost
Alberta Clipper Proposed Alignment
LSr Project - Pipeline Routing Permit Issued June, 2008
PUC Designated Route
Existing Enbridge Pipelines
Valve Location
Property Boundary
Delineated Stream
NWI Wetland
Area of Biological Significance

Enbridge Alberta Clipper and Southern Lights Diluent Projects

Pipeline Route

ENBRIDGE

NATURAL RESOURCE GROUP

Sheet 68 of 371

M:\Clients\D-F\EEL\Alberta_Clipper_ArcGIS\2008\09\PUC_Maps\MN2.mxd | 1:6,000 | DATE: 11/11/08 | REVISED: 11/15/08 | DRAWN BY: KJAnderson

Milepost
Alberta Clipper Proposed Alignment
LSr Project - Pipeline Routing Permit Issued June, 2008
PUC Designated Route
Existing Enbridge Pipelines
Valve Location
Property Boundary
Delineated Stream
NWI Wetland
Area of Biological Significance

Enbridge Alberta Clipper and Southern Lights Diluent Projects

Pipeline Route

ENBRIDGE

NATURAL RESOURCE GROUP

Sheet 69 of 371

M:\Clients\D-F\EEL\Alberta_Clipper_ArcGIS\2008\09\PUC_Maps\MN2.mxd | 1:6,000 | DATE: 11/11/08 | REVISED: 11/15/08 | DRAWN BY: KJAnderson

- Milepost
- Alberta Clipper Proposed Alignment
- LSr Project - Pipeline Routing Permit Issued June, 2008
- PUC Designated Route
- Existing Enbridge Pipelines
- Valve Location
- Property Boundary
- Delineated Stream
- NWI Wetland
- Area of Biological Significance

Enbridge Alberta Clipper and Southern Lights Diluent Projects

Pipeline Route

ENBRIDGE

NATURAL RESOURCE GROUP

Sheet 70 of 371

M:\Clients\D-F\EEL\Alberta_Clipper_ArcGIS\2008\09\PUC_Maps\MN2.mxd | 1:6,000 | DATE: 11/11/08 | REVISED: 11/15/08 | DRAWN BY: KJAnderson

Milepost
Alberta Clipper Proposed Alignment
LSr Project - Pipeline Routing Permit Issued June, 2008
PUC Designated Route
Existing Enbridge Pipelines
Valve Location
Property Boundary
Delineated Stream
NWI Wetland
Area of Biological Significance

Enbridge Alberta Clipper and Southern Lights Diluent Projects

Pipeline Route

ENBRIDGE

NATURAL RESOURCE GROUP

Sheet 71 of 371

M:\Clients\D-F\EEL\Alberta_Clipper_ArcGIS\2008\09\PUC_Maps\MN2.mxd | 1:6,000 | DATE: 11/11/08 | REVISED: 11/15/08 | DRAWN BY: KJAnderson