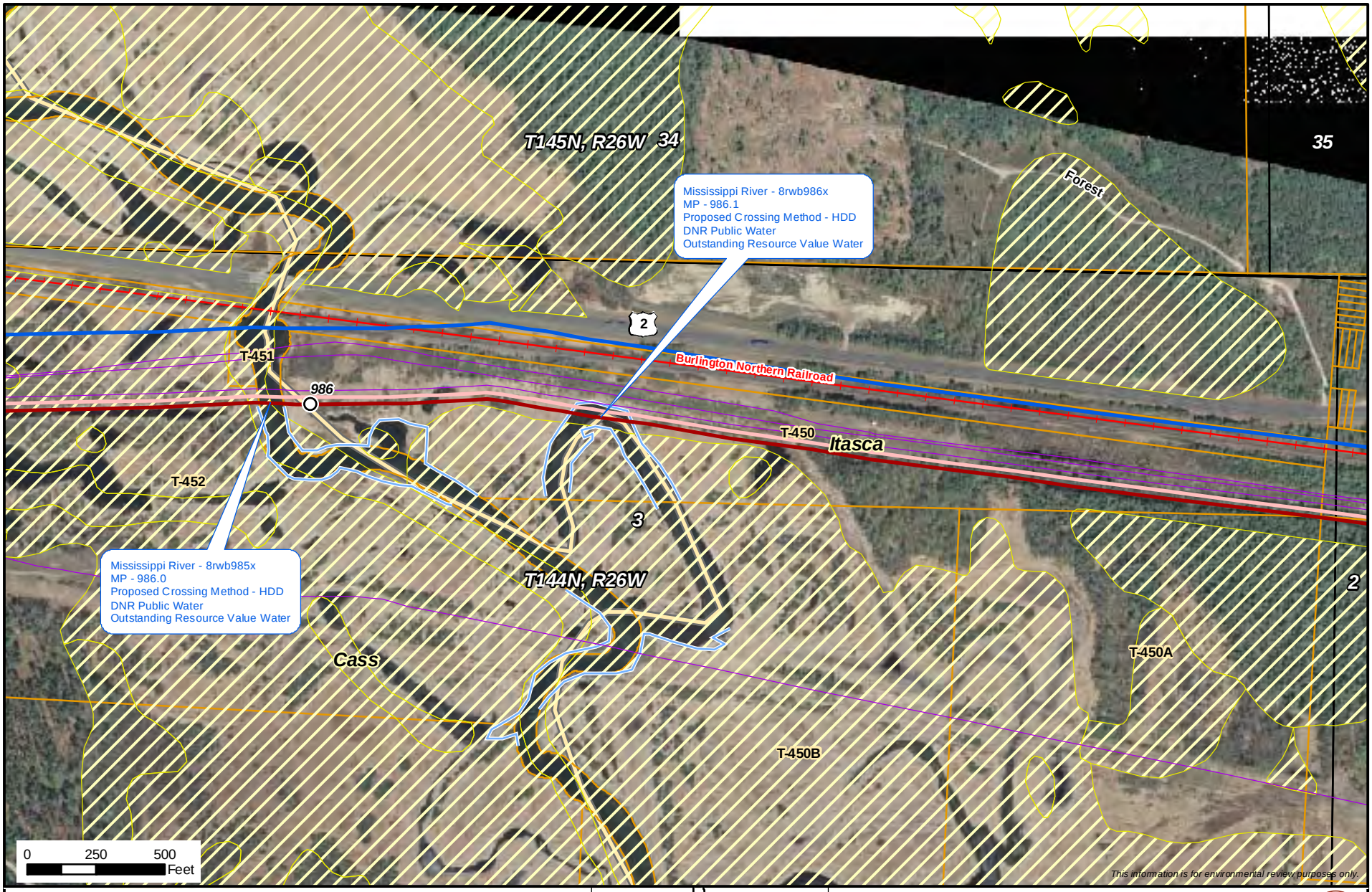

- Milepost
- Alberta Clipper Proposed Alignment
- Southern Lights Diluent Proposed Alignment
- PUC Designated Route
- Existing Enbridge Pipelines
- Valve Location
- Property Boundary
- Delineated Stream
- NWI Wetland
- Area of Biological Significance

N

Enbridge Alberta Clipper and Southern Lights Diluent Projects

Pipeline Route

ENBRIDGE

NATURAL RESOURCE GROUP

Sheet 237 of 371

M:\Clients\D-F\EEL\Alberta_Clipper_ArcGIS\2008\09\PUC_Maps\MN2.mxd | 1:6,000 | DATE: 11/11/08 | REVISED: 11/12/08 | DRAWN BY: KJAnderson

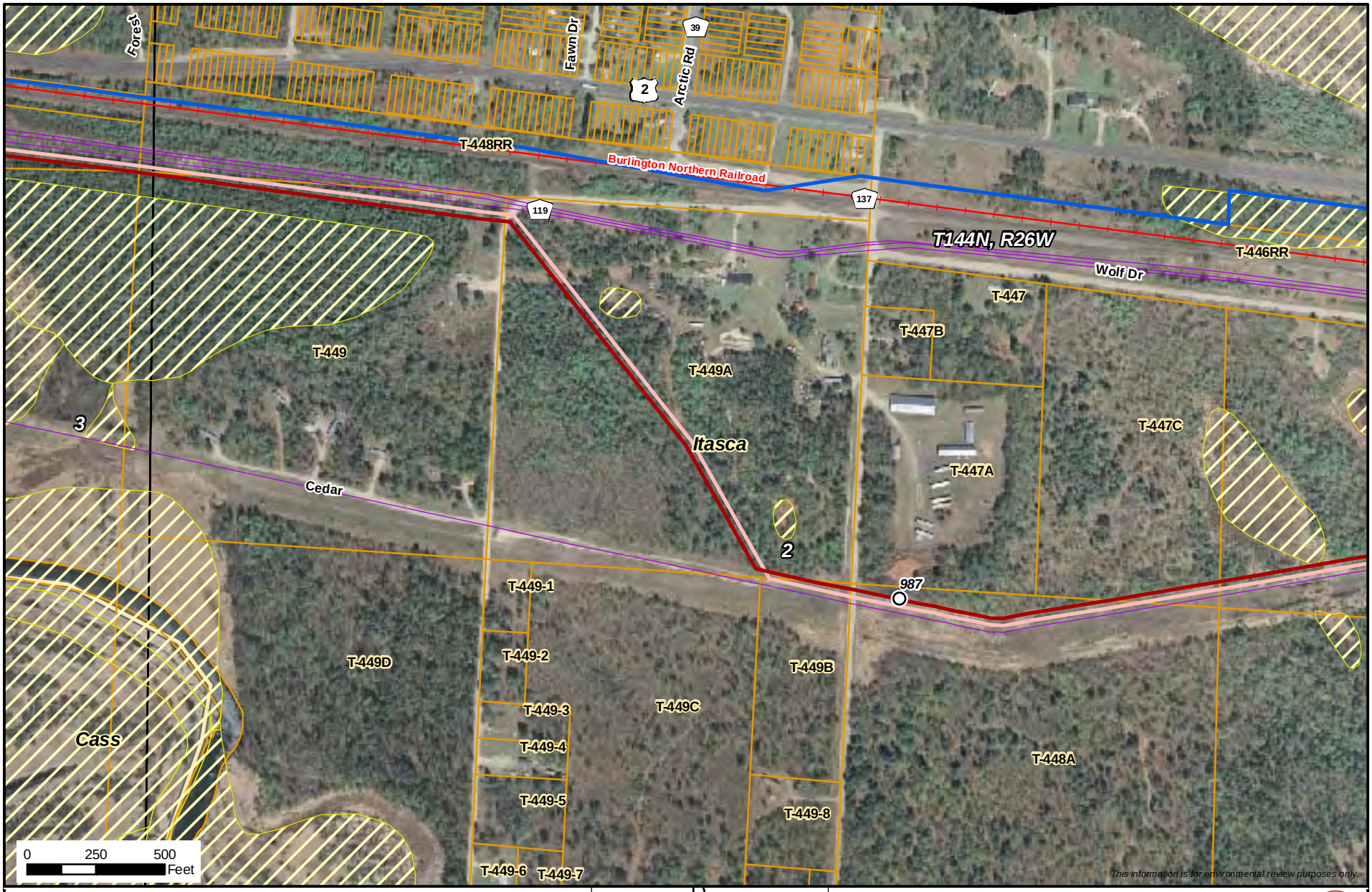

- Milepost
- Alberta Clipper Proposed Alignment
- Southern Lights Diluent Proposed Alignment
- PUC Designated Route
- Existing Enbridge Pipelines
- Valve Location
- Property Boundary
- Delineated Stream
- NWI Wetland
- Area of Biological Significance

Enbridge Alberta Clipper and Southern Lights Diluent Projects

Pipeline Route

ENBRIDGE

NATURAL RESOURCE GROUP

Sheet 238 of 371

M:\Clients\D-F\EEL\Alberta_Clipper_ArcGIS\2008\09\PUC_Maps\MN2.mxd | 1:6,000 | DATE: 11/11/08 | REVISED: 11/12/08 | DRAWN BY: KJAnderson

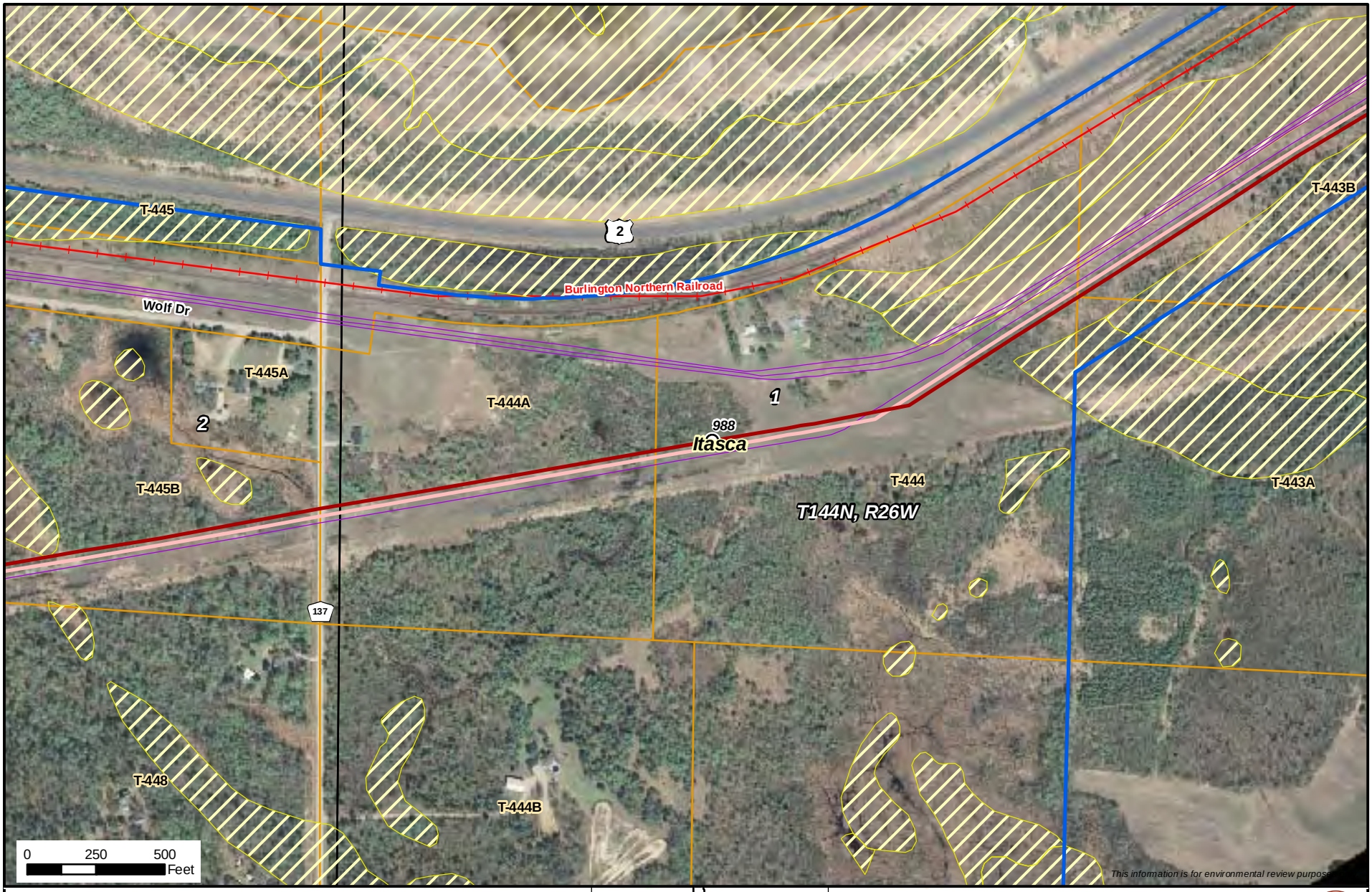

- Milepost
- Alberta Clipper Proposed Alignment
- Southern Lights Diluent Proposed Alignment
- PUC Designated Route
- Existing Enbridge Pipelines
- Valve Location
- Property Boundary
- Delineated Stream
- NWI Wetland
- Area of Biological Significance

N

Enbridge Alberta Clipper and Southern Lights Diluent Projects

Pipeline Route

ENBRIDGE

NATURAL RESOURCE GROUP

Sheet 239 of 371

M:\Clients\D-F\EEL\Alberta_Clipper_ArcGIS\2008\09\PUC_Maps\MN2.mxd | 1:6,000 | DATE: 11/11/08 | REVISED: 11/12/08 | DRAWN BY: KJAnderson

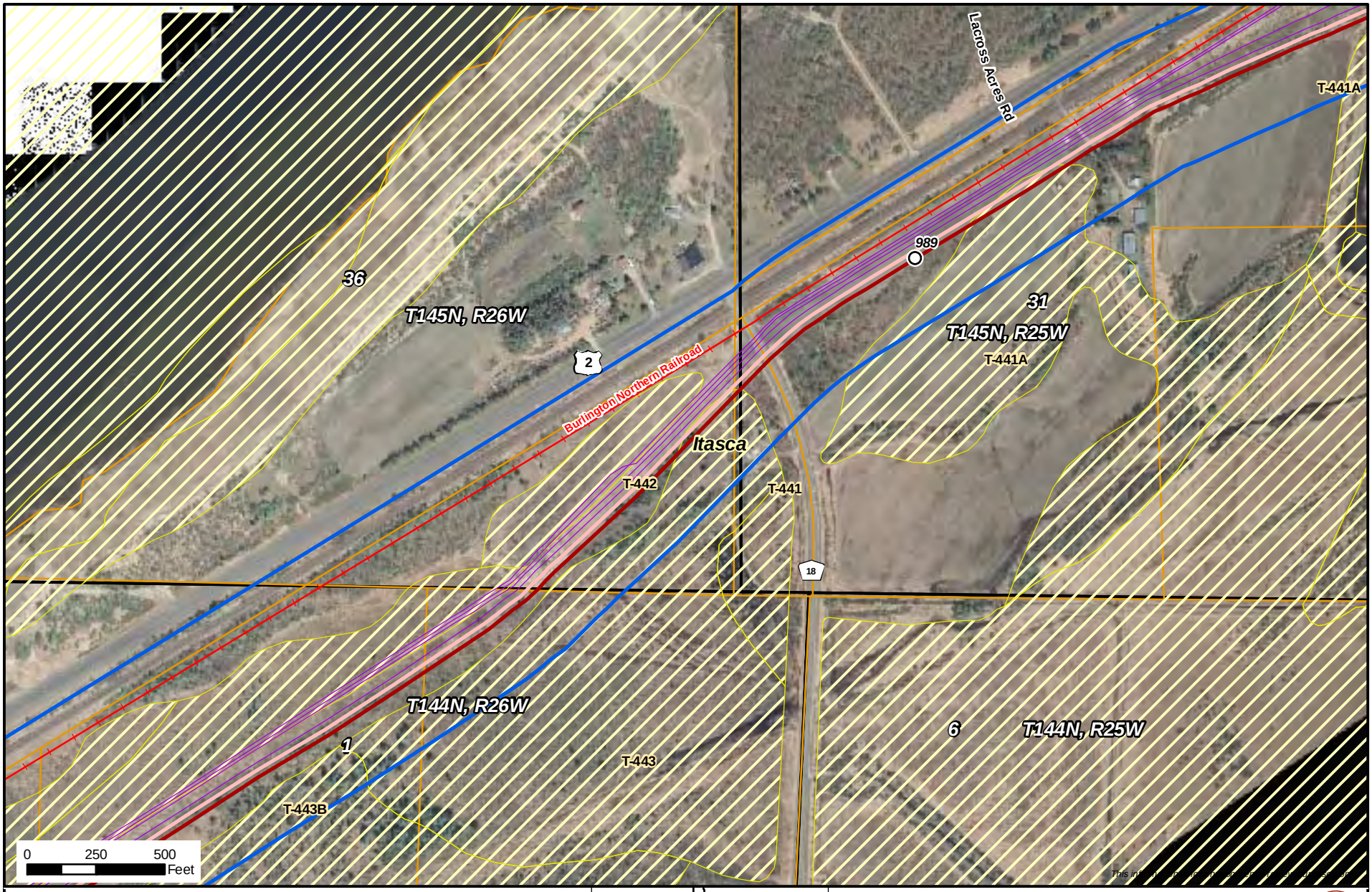

- Milepost
- Alberta Clipper Proposed Alignment
- Southern Lights Diluent Proposed Alignment
- PUC Designated Route
- Existing Enbridge Pipelines
- Valve Location
- Property Boundary
- Delineated Stream
- NWI Wetland
- Area of Biological Significance

N

Enbridge Alberta Clipper and Southern Lights Diluent Projects

Pipeline Route

ENBRIDGE

NATURAL RESOURCE GROUP

Sheet 240 of 371

M:\Clients\D-F\EEL\Alberta_Clipper_ArcGIS\2008\09\PUC_Maps\MN2.mxd | 1:6,000 | DATE: 11/11/08 | REVISED: 11/12/08 | DRAWN BY: KJAnderson

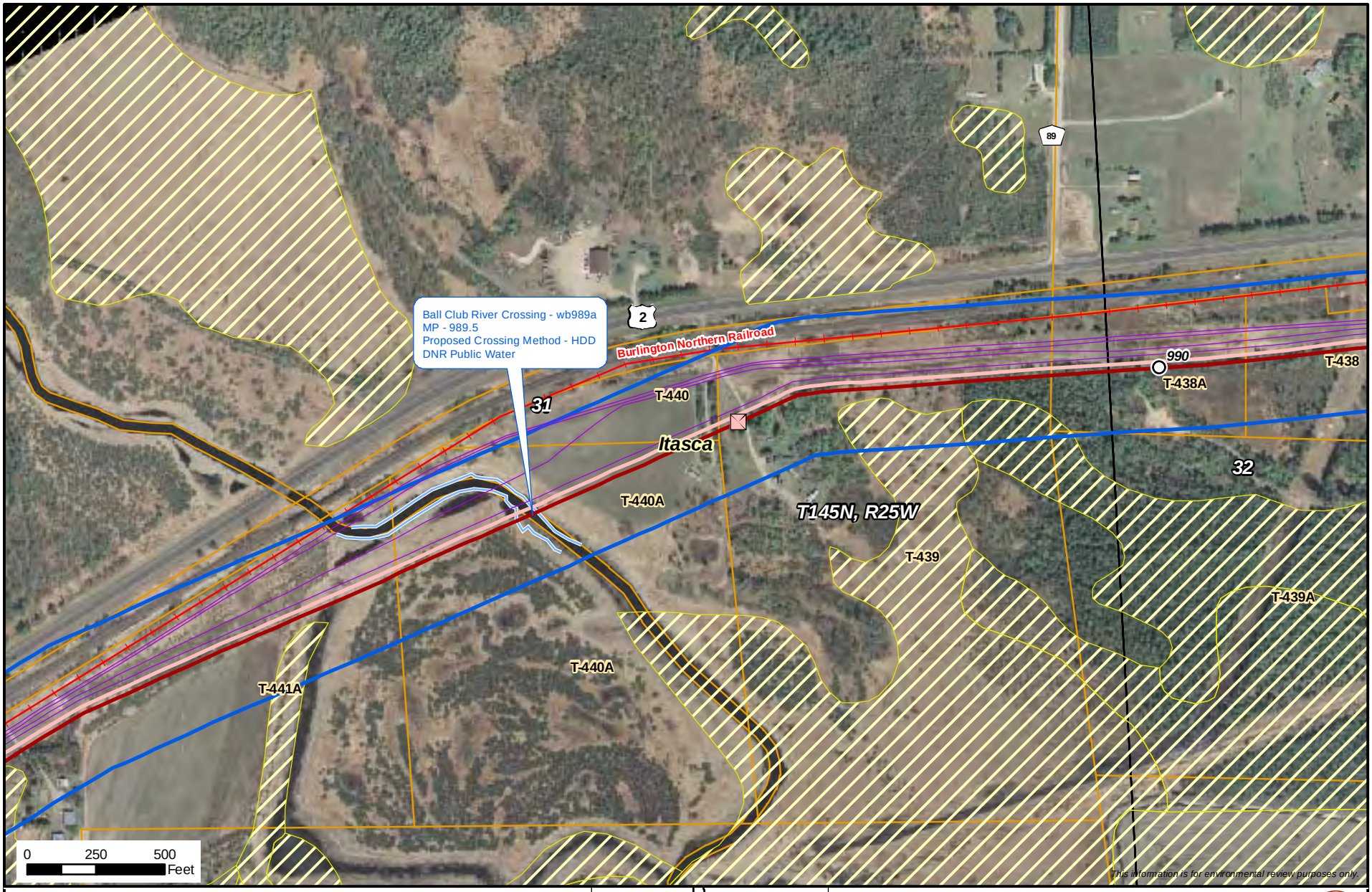

- Milepost
- Alberta Clipper Proposed Alignment
- Southern Lights Diluent Proposed Alignment
- PUC Designated Route
- Existing Enbridge Pipelines
- Valve Location
- Property Boundary
- Delineated Stream
- NWI Wetland
- Area of Biological Significance

Enbridge Alberta Clipper and Southern Lights Diluent Projects

Pipeline Route

ENBRIDGE

NATURAL RESOURCE GROUP

Sheet 241 of 371

M:\Clients\D-F\EEL\Alberta_Clipper_ArcGIS\2008\09\PUC_Maps\MN2.mxd | 1:6,000 | DATE: 11/11/08 | REVISED: 11/12/08 | DRAWN BY: KJAnderson

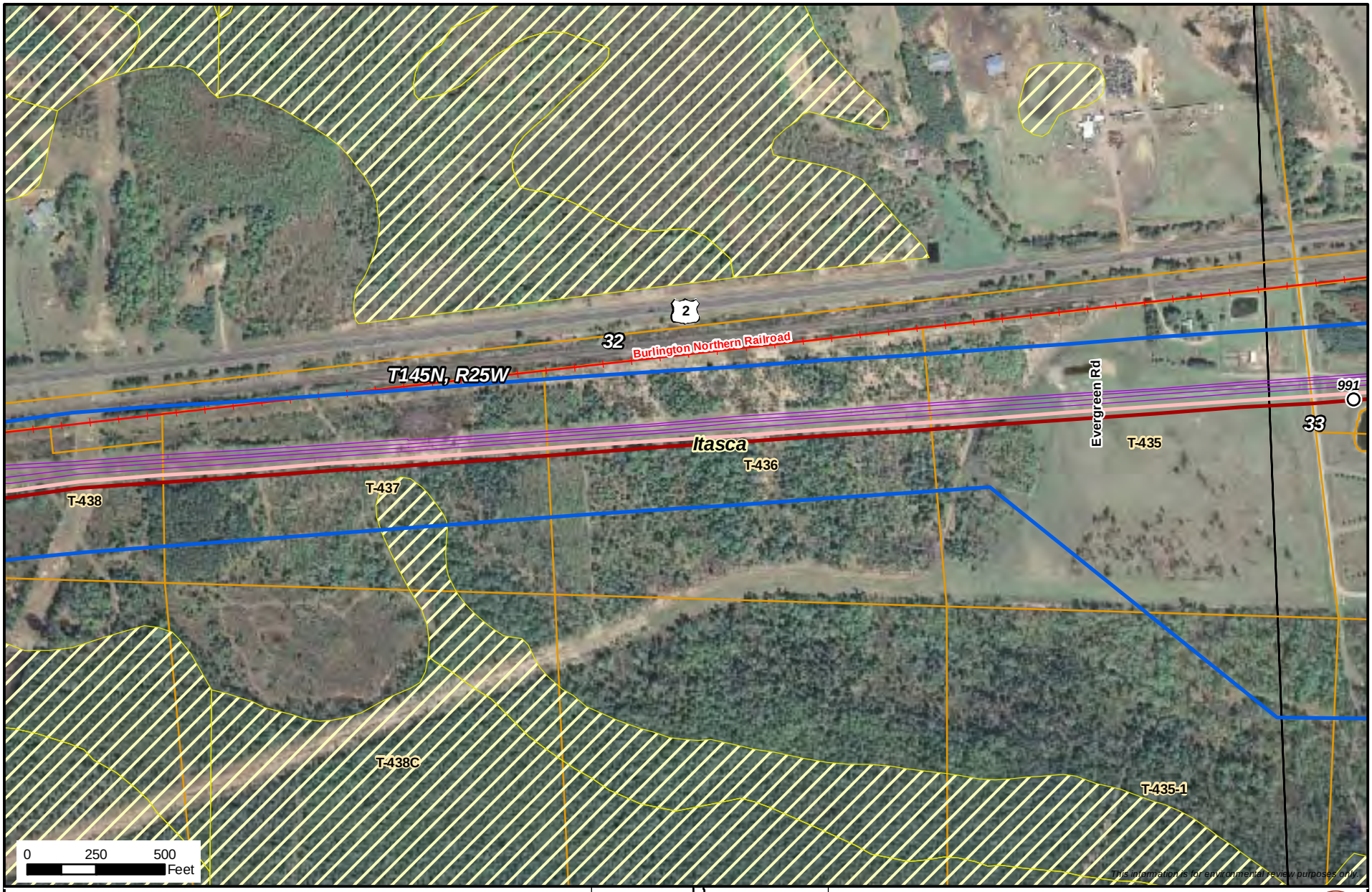

- Milepost
- Alberta Clipper Proposed Alignment
- Southern Lights Diluent Proposed Alignment
- PUC Designated Route
- Existing Enbridge Pipelines
- Valve Location
- Property Boundary
- Delineated Stream
- NWI Wetland
- Area of Biological Significance

N

Enbridge Alberta Clipper and Southern Lights Diluent Projects

Pipeline Route

ENBRIDGE

NATURAL RESOURCE GROUP

Sheet 242 of 371

M:\Clients\D-F\EEL\Alberta_Clipper_ArcGIS\2008\09\PUC_Maps\MN2.mxd | 1:6,000 | DATE: 11/11/08 | REVISED: 11/12/08 | DRAWN BY: KJAnderson

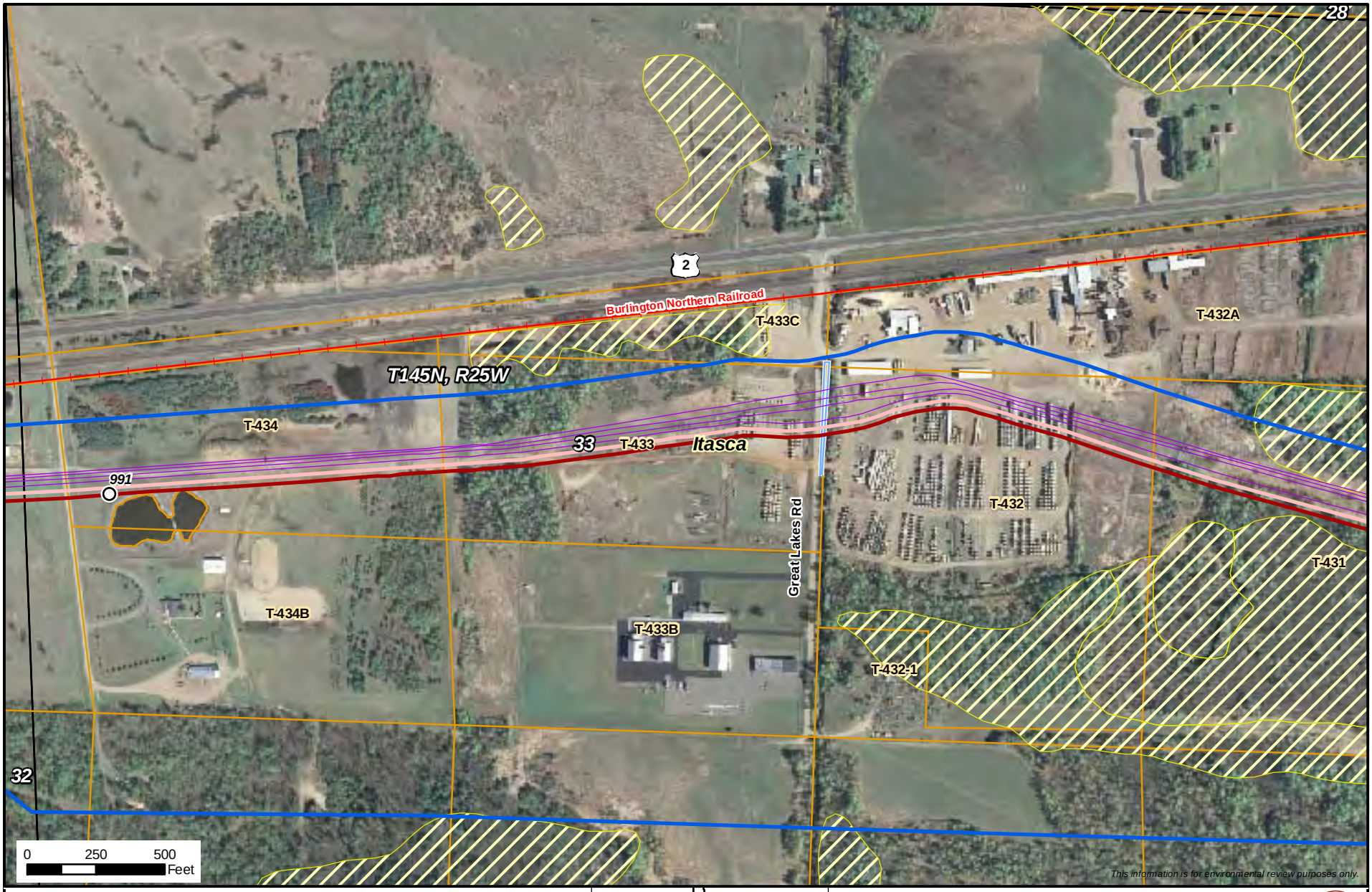

- Milepost
- Alberta Clipper Proposed Alignment
- Southern Lights Diluent Proposed Alignment
- PUC Designated Route
- Existing Enbridge Pipelines
- Valve Location
- Property Boundary
- Delineated Stream
- NWI Wetland
- Area of Biological Significance

Enbridge Alberta Clipper and Southern Lights Diluent Projects

Pipeline Route

ENBRIDGE

NATURAL RESOURCE GROUP

Sheet 243 of 371

M:\Clients\D-F\EEL\Alberta_Clipper_ArcGIS\2008\09\PUC_Maps\MN2.mxd | 1:6,000 | DATE: 11/11/08 | REVISED: 11/12/08 | DRAWN BY: KJAnderson

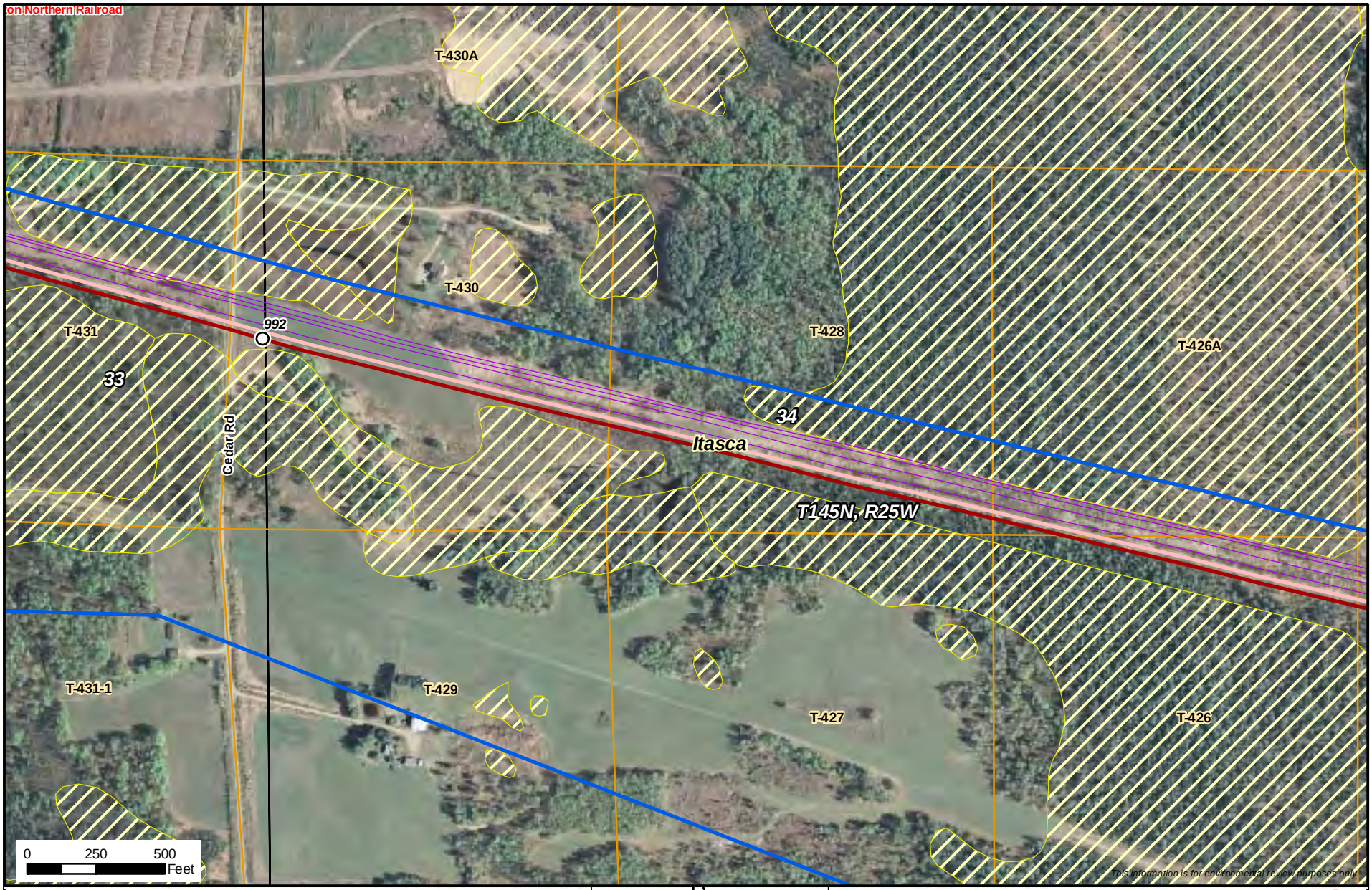

- Milepost
- Alberta Clipper Proposed Alignment
- Southern Lights Diluent Proposed Alignment
- PUC Designated Route
- Existing Enbridge Pipelines
- Valve Location
- Property Boundary
- Delineated Stream
- NWI Wetland
- Area of Biological Significance

Enbridge Alberta Clipper and Southern Lights Diluent Projects

Pipeline Route

ENBRIDGE

NATURAL RESOURCE GROUP

Sheet 244 of 371

M:\Clients\D-F\EEL\Alberta_Clipper_ArcGIS\2008\09\PUC_Maps\MN2.mxd | 1:6,000 | DATE: 11/11/08 | REVISED: 11/12/08 | DRAWN BY: KJAnderson

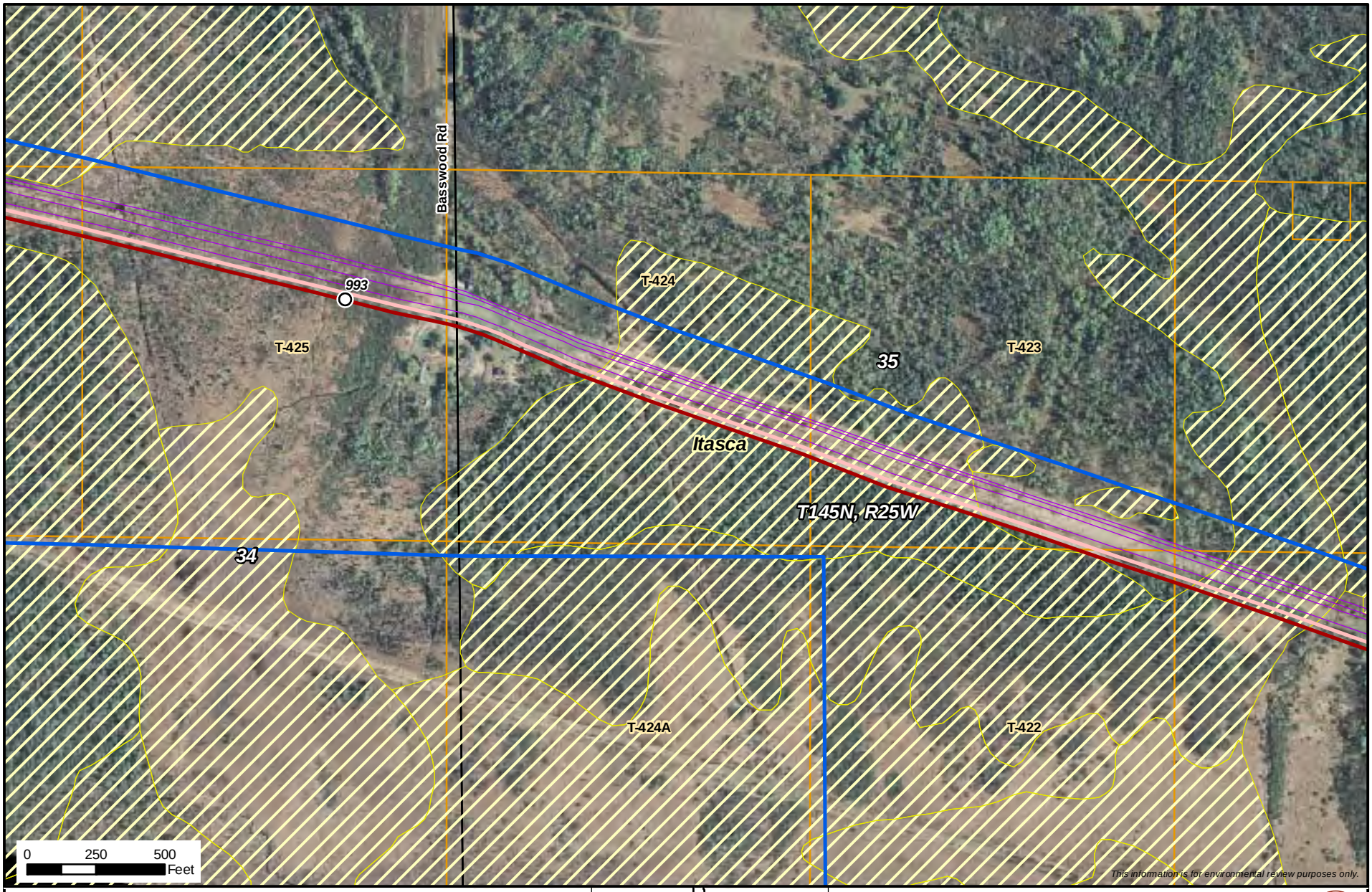

- Milepost
- Alberta Clipper Proposed Alignment
- Southern Lights Diluent Proposed Alignment
- PUC Designated Route
- Existing Enbridge Pipelines
- Valve Location
- Property Boundary
- Delineated Stream
- NWI Wetland
- Area of Biological Significance

N

Enbridge Alberta Clipper and Southern Lights Diluent Projects

Pipeline Route

ENBRIDGE

NATURAL RESOURCE GROUP

Sheet 245 of 371

M:\Clients\D-F\EEL\Alberta_Clipper_ArcGIS\2008\09\PUC_Maps\MN2.mxd | 1:6,000 | DATE: 11/11/08 | REVISED: 11/12/08 | DRAWN BY: KJAnderson

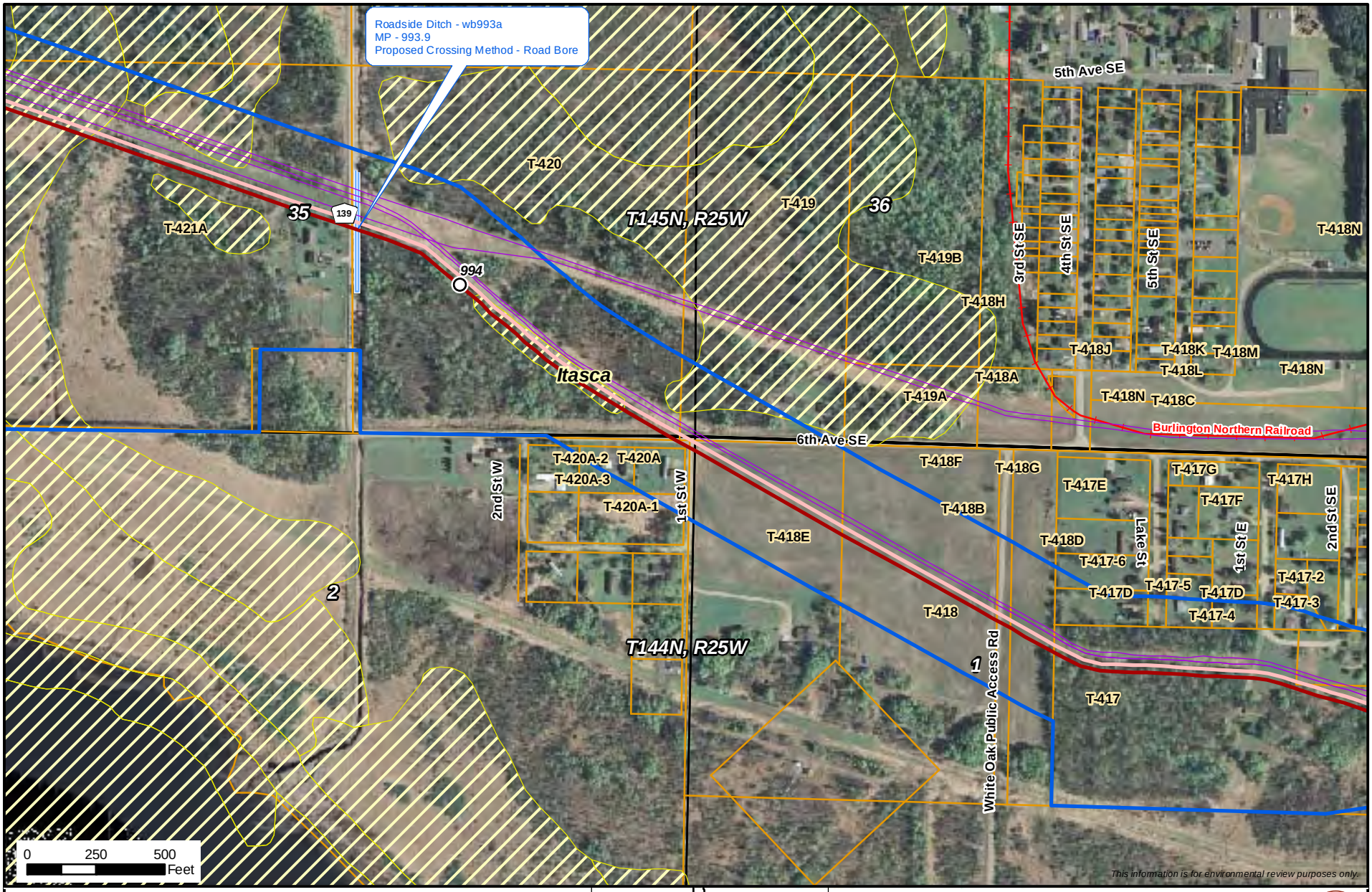

- Milepost
- Alberta Clipper Proposed Alignment
- Southern Lights Diluent Proposed Alignment
- PUC Designated Route
- Existing Enbridge Pipelines
- Valve Location
- Property Boundary
- Delineated Stream
- NWI Wetland
- Area of Biological Significance

N

Enbridge Alberta Clipper and Southern Lights Diluent Projects

Pipeline Route

ENBRIDGE

NATURAL RESOURCE GROUP

Sheet 246 of 371

M:\Clients\D-F\EEL\Alberta_Clipper_ArcGIS\2008\09\PUC_Maps\MN2.mxd | 1:6,000 | DATE: 11/11/08 | REVISED: 11/12/08 | DRAWN BY: KJAnderson

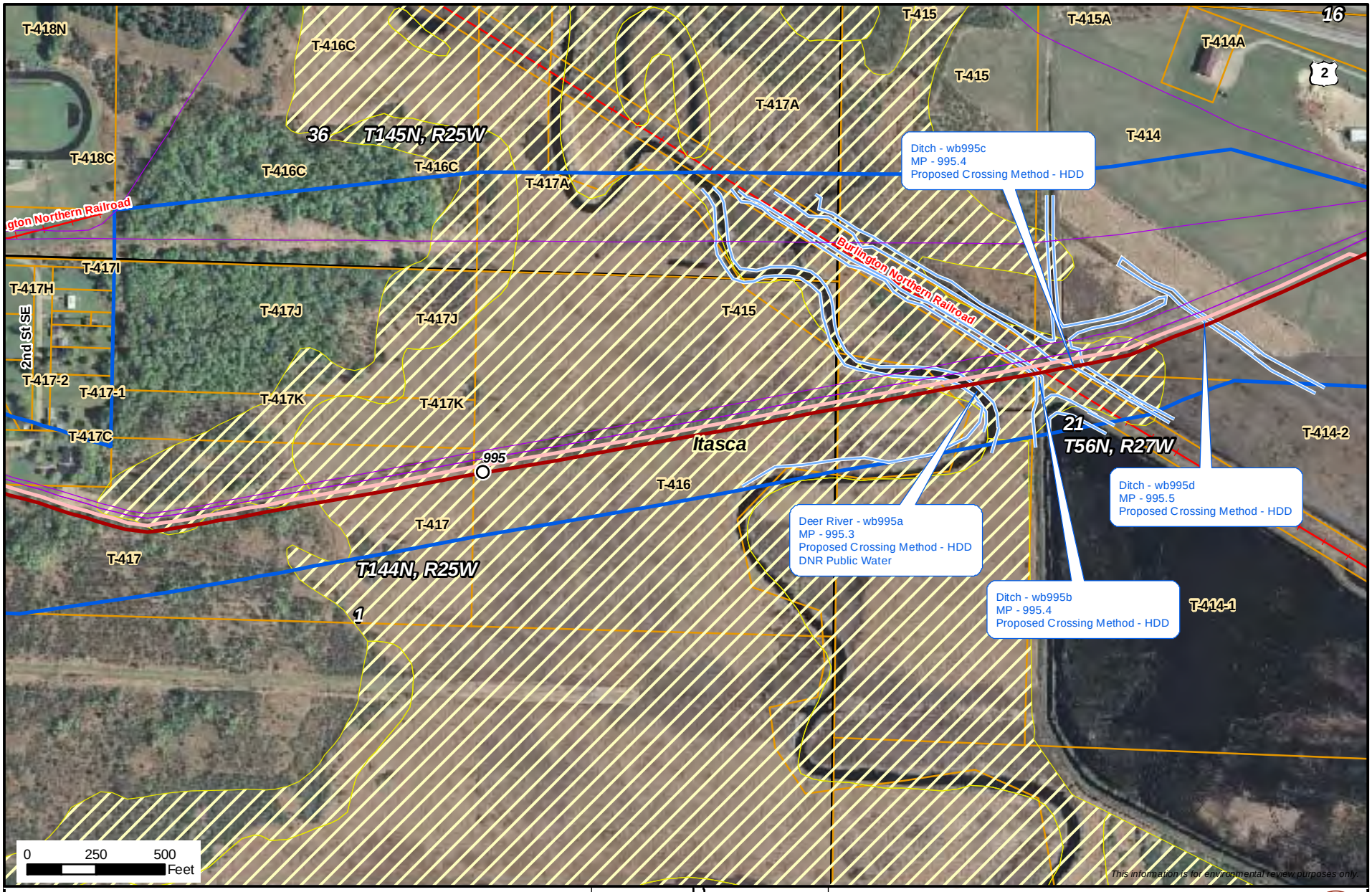

- Milepost
- Alberta Clipper Proposed Alignment
- Southern Lights Diluent Proposed Alignment
- PUC Designated Route
- Existing Enbridge Pipelines
- Valve Location
- Property Boundary
- Delineated Stream
- NWI Wetland
- Area of Biological Significance

Enbridge Alberta Clipper and Southern Lights Diluent Projects

Pipeline Route

ENBRIDGE

NATURAL RESOURCE GROUP

Sheet 247 of 371

M:\Clients\D-F\EEL\Alberta_Clipper_ArcGIS\2008\09\PUC_Maps\MN2.mxd | 1:6,000 | DATE: 11/11/08 | REVISED: 11/12/08 | DRAWN BY: KJAnderson

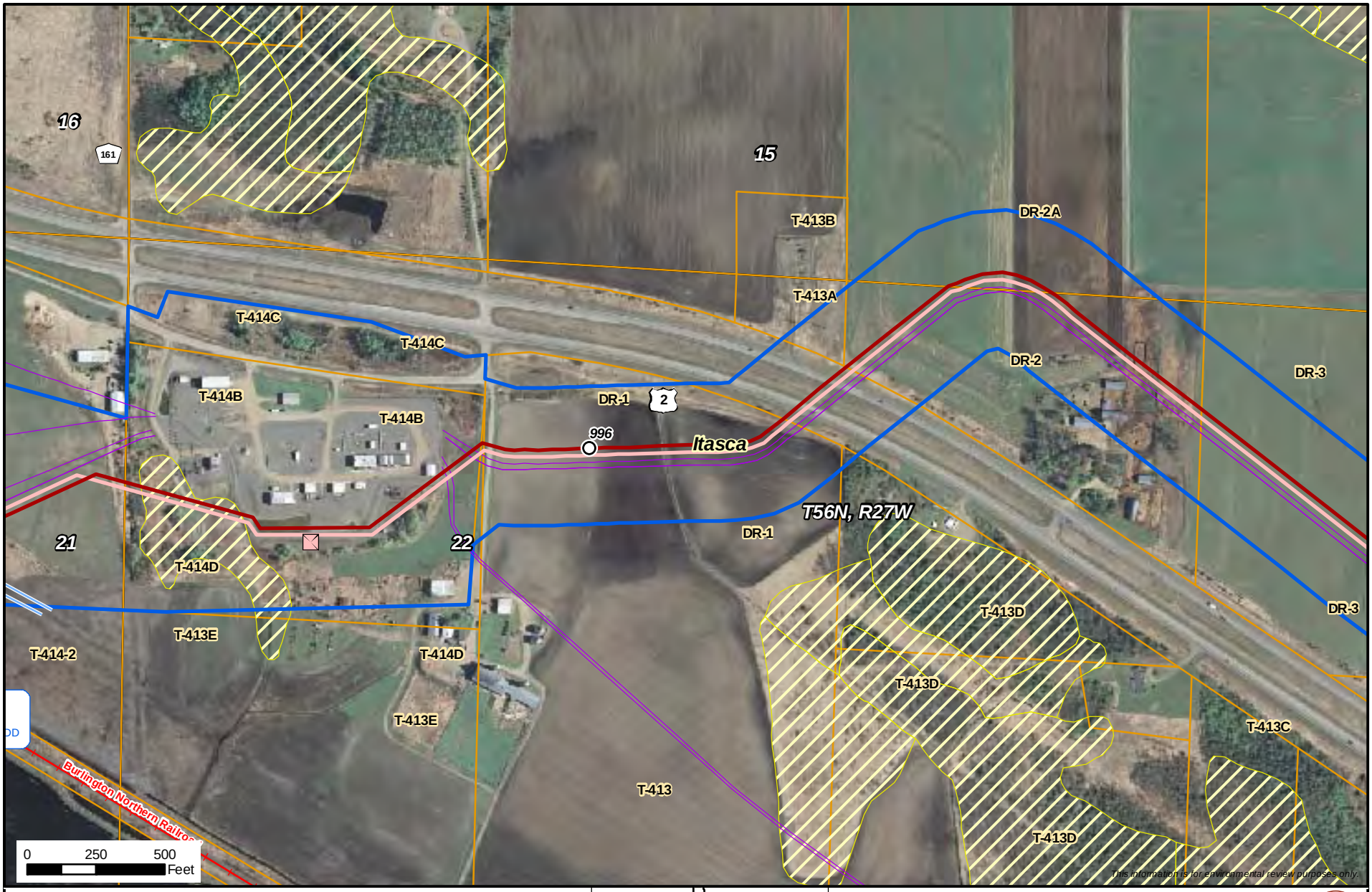

- Milepost
- Alberta Clipper Proposed Alignment
- Southern Lights Diluent Proposed Alignment
- PUC Designated Route
- Existing Enbridge Pipelines
- Valve Location
- Property Boundary
- Delineated Stream
- NWI Wetland
- Area of Biological Significance

Enbridge Alberta Clipper and Southern Lights Diluent Projects

Pipeline Route

ENBRIDGE

NATURAL RESOURCE GROUP

Sheet 248 of 371

M:\Clients\D-F\EEL\Alberta_Clipper_ArcGIS\2008\09\PUC_Maps\MN2.mxd | 1:6,000 | DATE: 11/11/08 | REVISED: 11/12/08 | DRAWN BY: KJAnderson

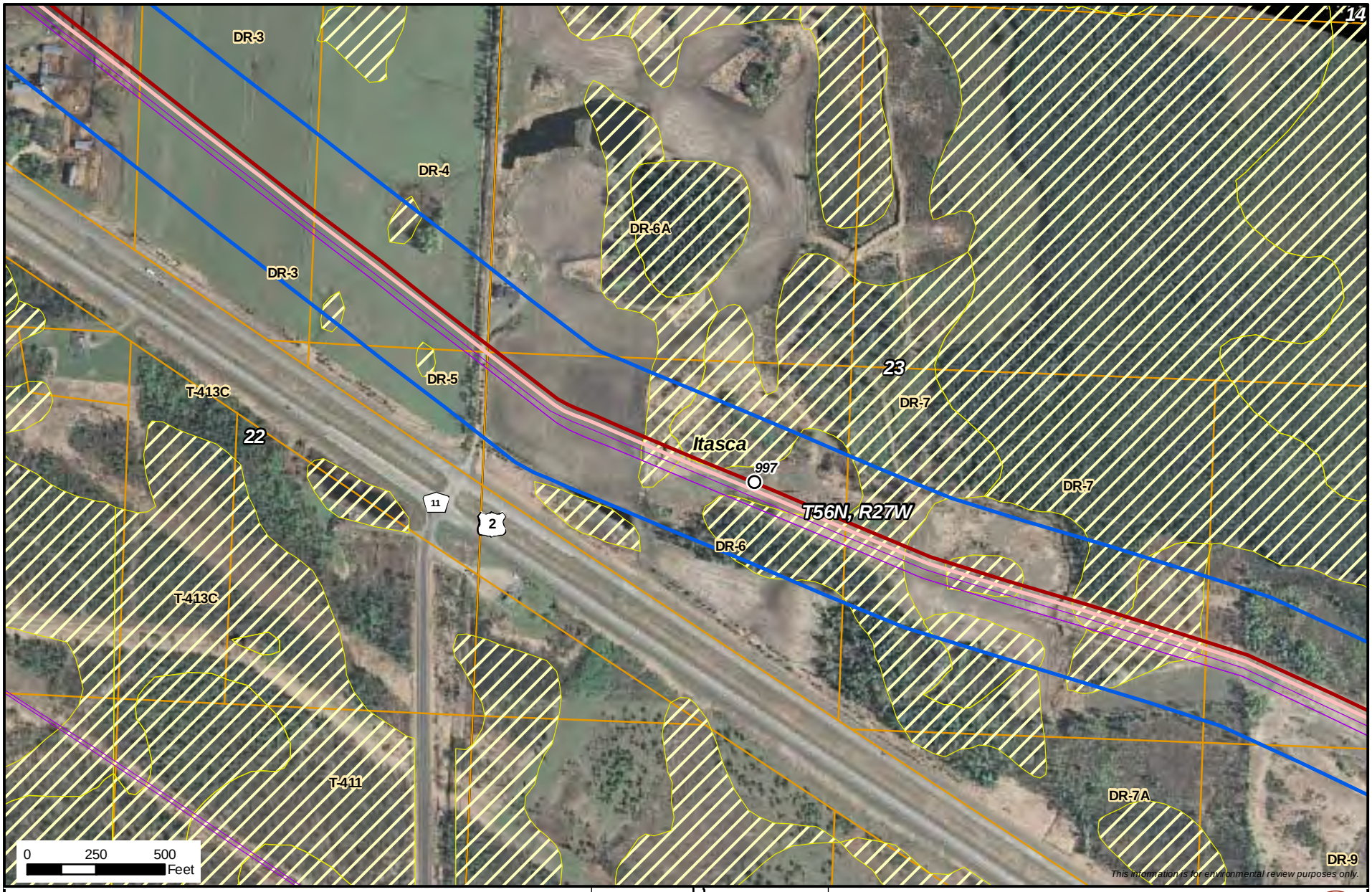

- Milepost
- Alberta Clipper Proposed Alignment
- Southern Lights Diluent Proposed Alignment
- PUC Designated Route
- Existing Enbridge Pipelines
- Valve Location
- Property Boundary
- Delineated Stream
- NWI Wetland
- Area of Biological Significance

N

Enbridge Alberta Clipper and Southern Lights Diluent Projects

Pipeline Route

ENBRIDGE

NATURAL RESOURCE GROUP

Sheet 249 of 371

M:\Clients\D-F\EEL\Alberta_Clipper_ArcGIS\2008\09\PUC_Maps\MN2.mxd | 1:6,000 | DATE: 11/11/08 | REVISED: 11/12/08 | DRAWN BY: KJAnderson

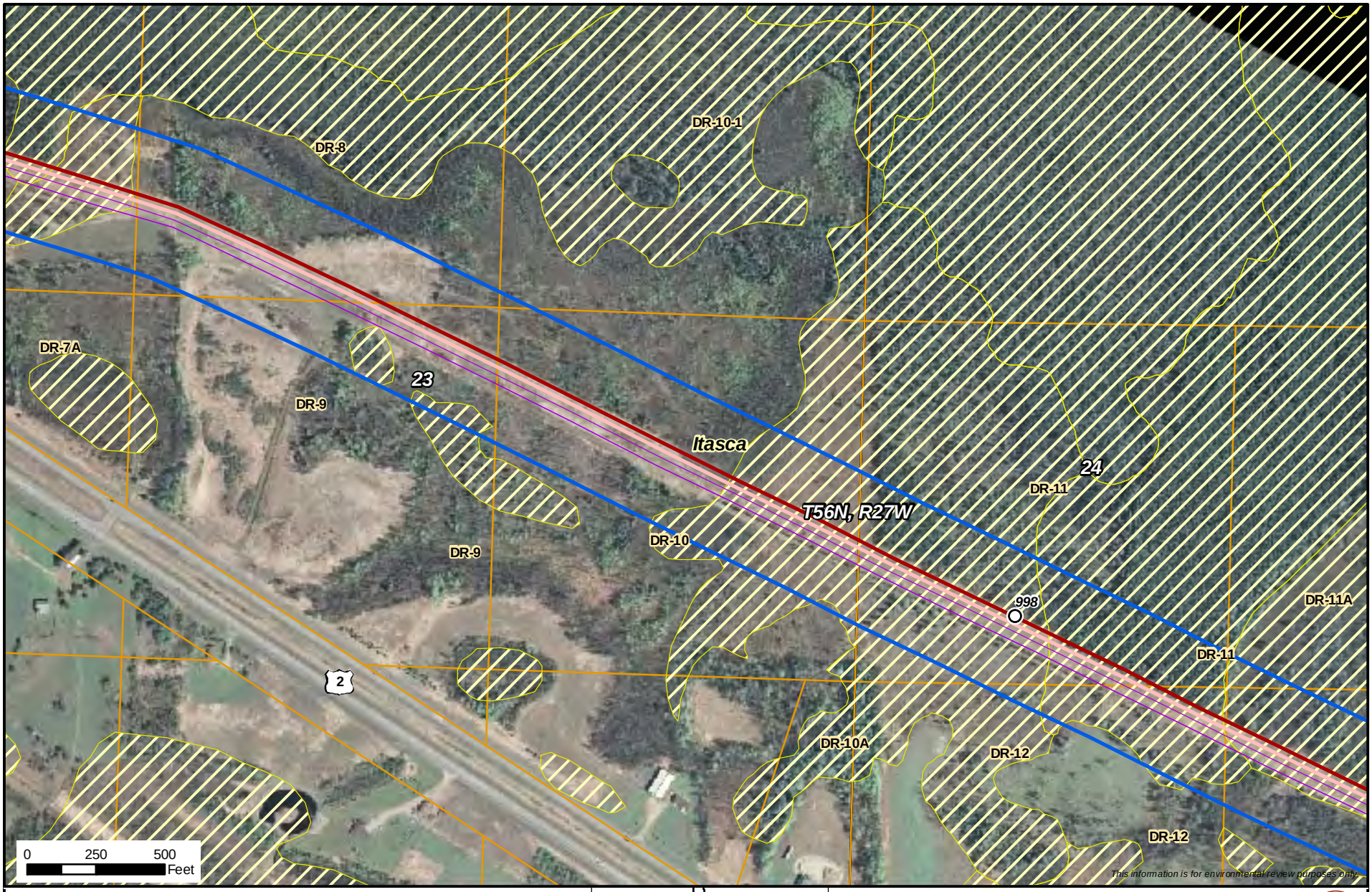

- Milepost
- Alberta Clipper Proposed Alignment
- Southern Lights Diluent Proposed Alignment
- PUC Designated Route
- Existing Enbridge Pipelines
- Valve Location
- Property Boundary
- Delineated Stream
- NWI Wetland
- Area of Biological Significance

N

Enbridge Alberta Clipper and Southern Lights Diluent Projects

Pipeline Route

ENBRIDGE

NATURAL RESOURCE GROUP

Sheet 250 of 371

M:\Clients\D-F\EEL\Alberta_Clipper_ArcGIS\2008\09\PUC_Maps\MN2.mxd | 1:6,000 | DATE: 11/11/08 | REVISED: 11/12/08 | DRAWN BY: KJAnderson

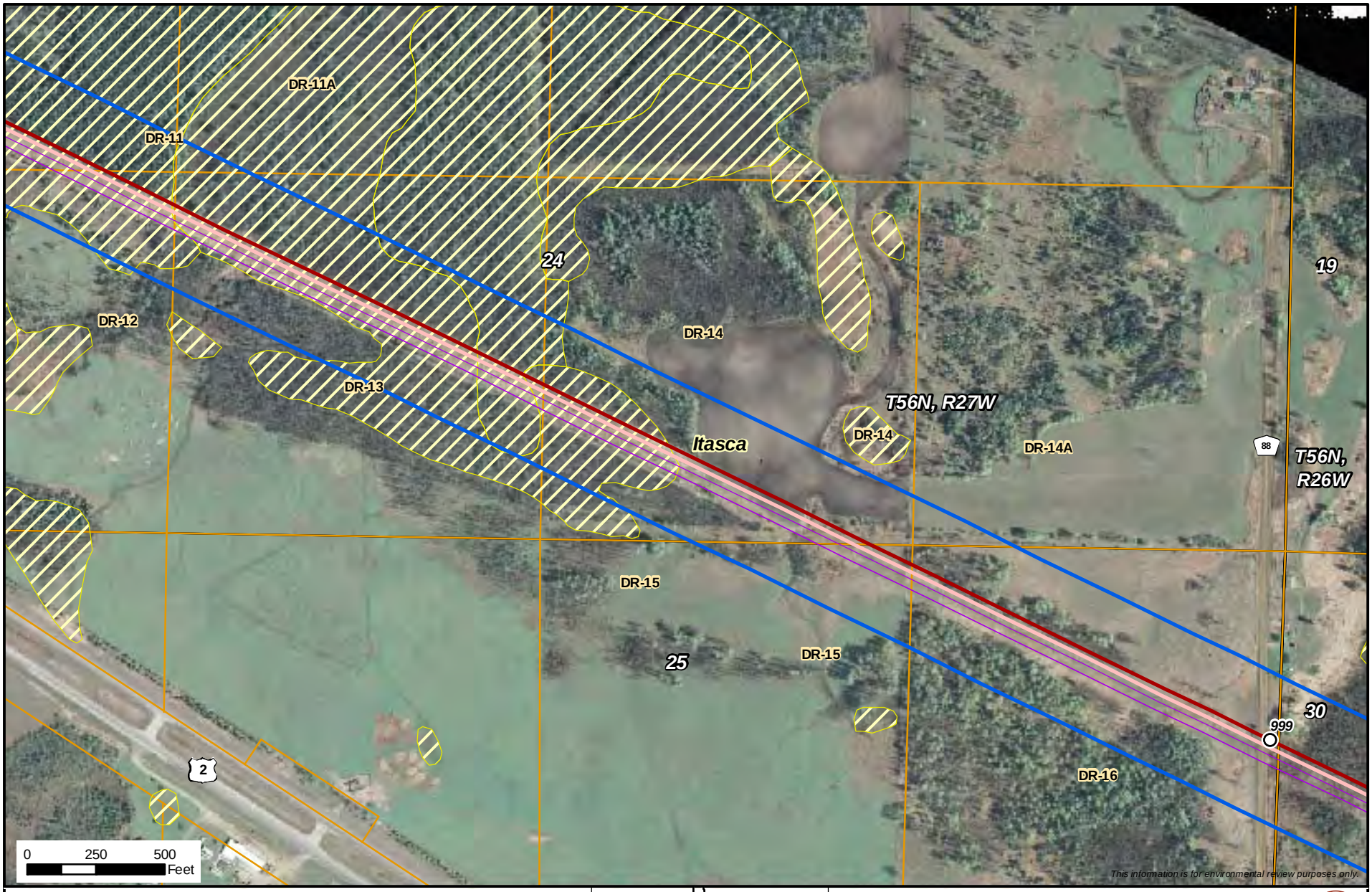

- Milepost
- Alberta Clipper Proposed Alignment
- Southern Lights Diluent Proposed Alignment
- PUC Designated Route
- Existing Enbridge Pipelines
- Valve Location
- Property Boundary
- Delineated Stream
- NWI Wetland
- Area of Biological Significance

N

Enbridge Alberta Clipper and Southern Lights Diluent Projects

Pipeline Route

ENBRIDGE

NATURAL RESOURCE GROUP

Sheet 251 of 371

M:\Clients\D-F\EEL\Alberta_Clipper_ArcGIS\2008\09\PUC_Maps\MN2.mxd | 1:6,000 | DATE: 11/11/08 | REVISED: 11/12/08 | DRAWN BY: KJAnderson

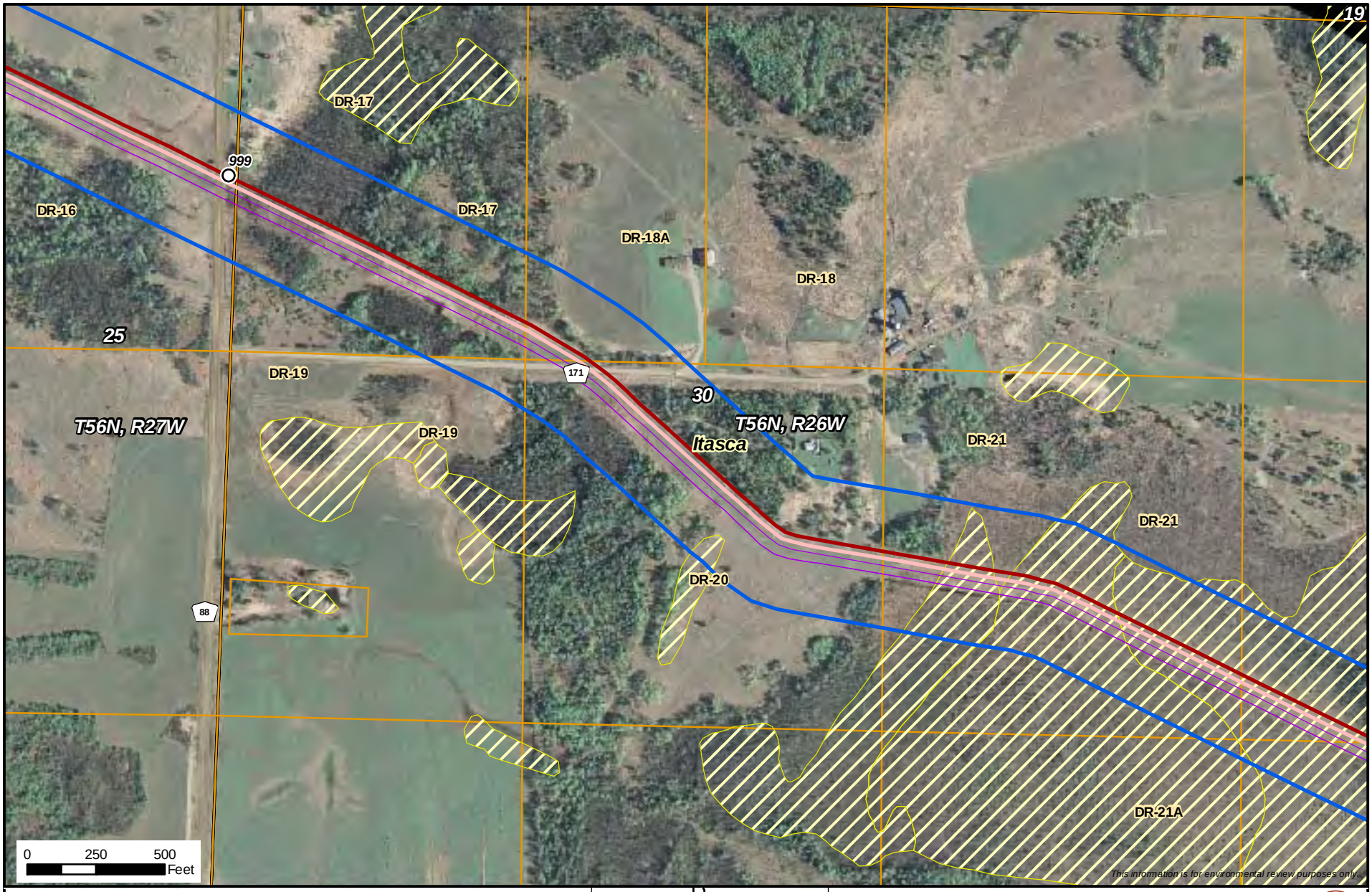

- Milepost
- Alberta Clipper Proposed Alignment
- Southern Lights Diluent Proposed Alignment
- PUC Designated Route
- Existing Enbridge Pipelines
- Valve Location
- Property Boundary
- Delineated Stream
- NWI Wetland
- Area of Biological Significance

Enbridge Alberta Clipper and Southern Lights Diluent Projects

Pipeline Route

ENBRIDGE

NATURAL RESOURCE GROUP

Sheet 252 of 371

M:\Clients\D-F\EEL\Alberta_Clipper_ArcGIS\2008\09\PUC_Maps\MN2.mxd | 1:6,000 | DATE: 11/11/08 | REVISED: 11/12/08 | DRAWN BY: KJAnderson

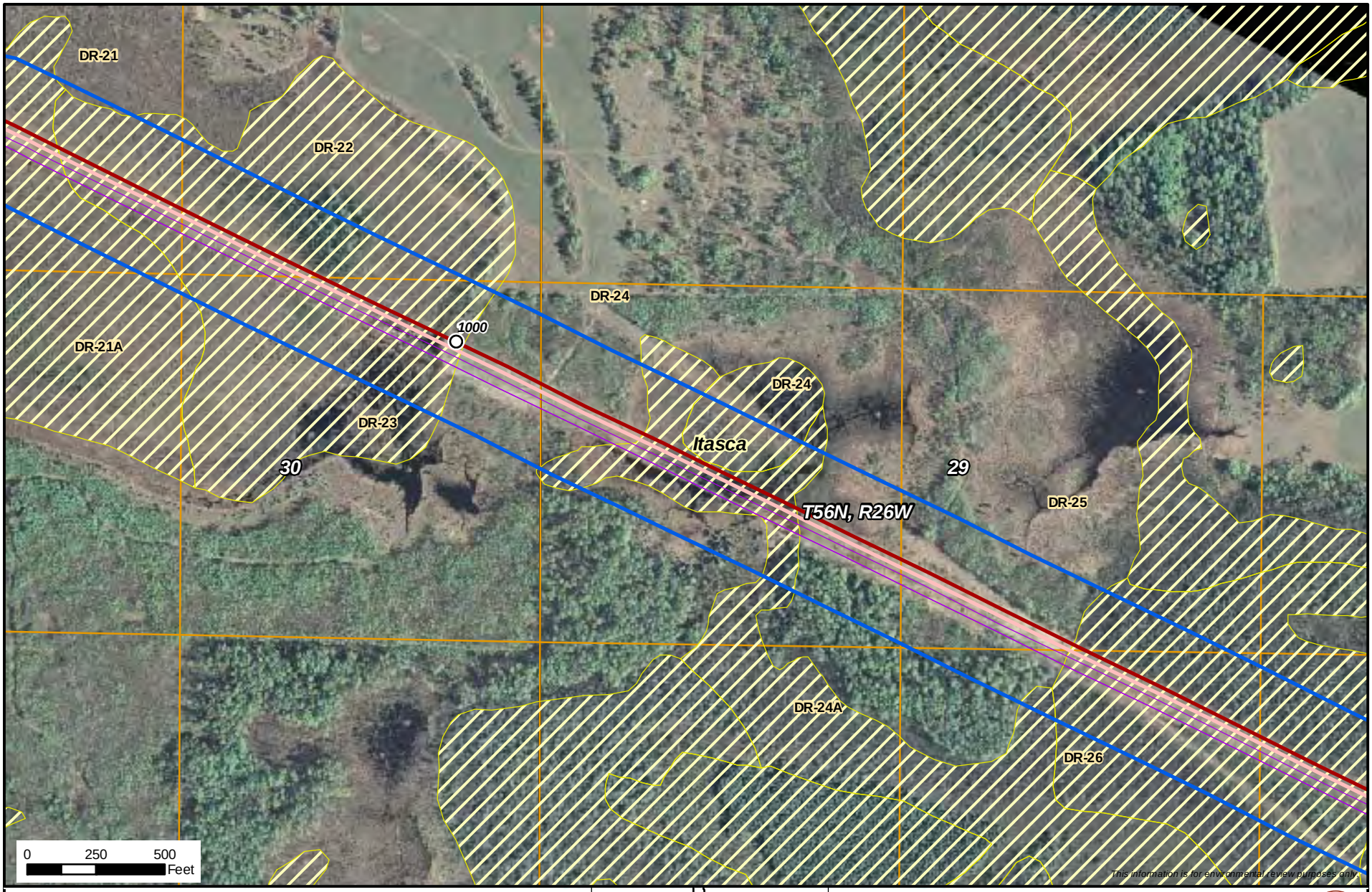

Milepost
Alberta Clipper Proposed Alignment
Southern Lights Diluent Proposed Alignment
PUC Designated Route
Existing Enbridge Pipelines
Valve Location
Property Boundary
Delineated Stream
NWI Wetland
Area of Biological Significance

N

Enbridge Alberta Clipper and Southern Lights Diluent Projects

Pipeline Route

ENBRIDGE

NATURAL RESOURCE GROUP

Sheet 253 of 371

M:\Clients\D-F\EEL\Alberta_Clipper_ArcGIS\2008\09\PUC_Maps\MN2.mxd | 1:6,000 | DATE: 11/11/08 | REVISED: 11/12/08 | DRAWN BY: KJAnderson

- Milepost
- Alberta Clipper Proposed Alignment
- Southern Lights Diluent Proposed Alignment
- PUC Designated Route
- Existing Enbridge Pipelines
- Valve Location
- Property Boundary
- Delineated Stream
- NWI Wetland
- Area of Biological Significance

N

Enbridge Alberta Clipper and Southern Lights Diluent Projects

Pipeline Route

ENBRIDGE

NATURAL RESOURCE GROUP

Sheet 254 of 371

M:\Clients\D-F\EEL\Alberta_Clipper_ArcGIS\2008\09\PUC_Maps\MN2.mxd | 1:6,000 | DATE: 11/11/08 | REVISED: 11/12/08 | DRAWN BY: KJAnderson

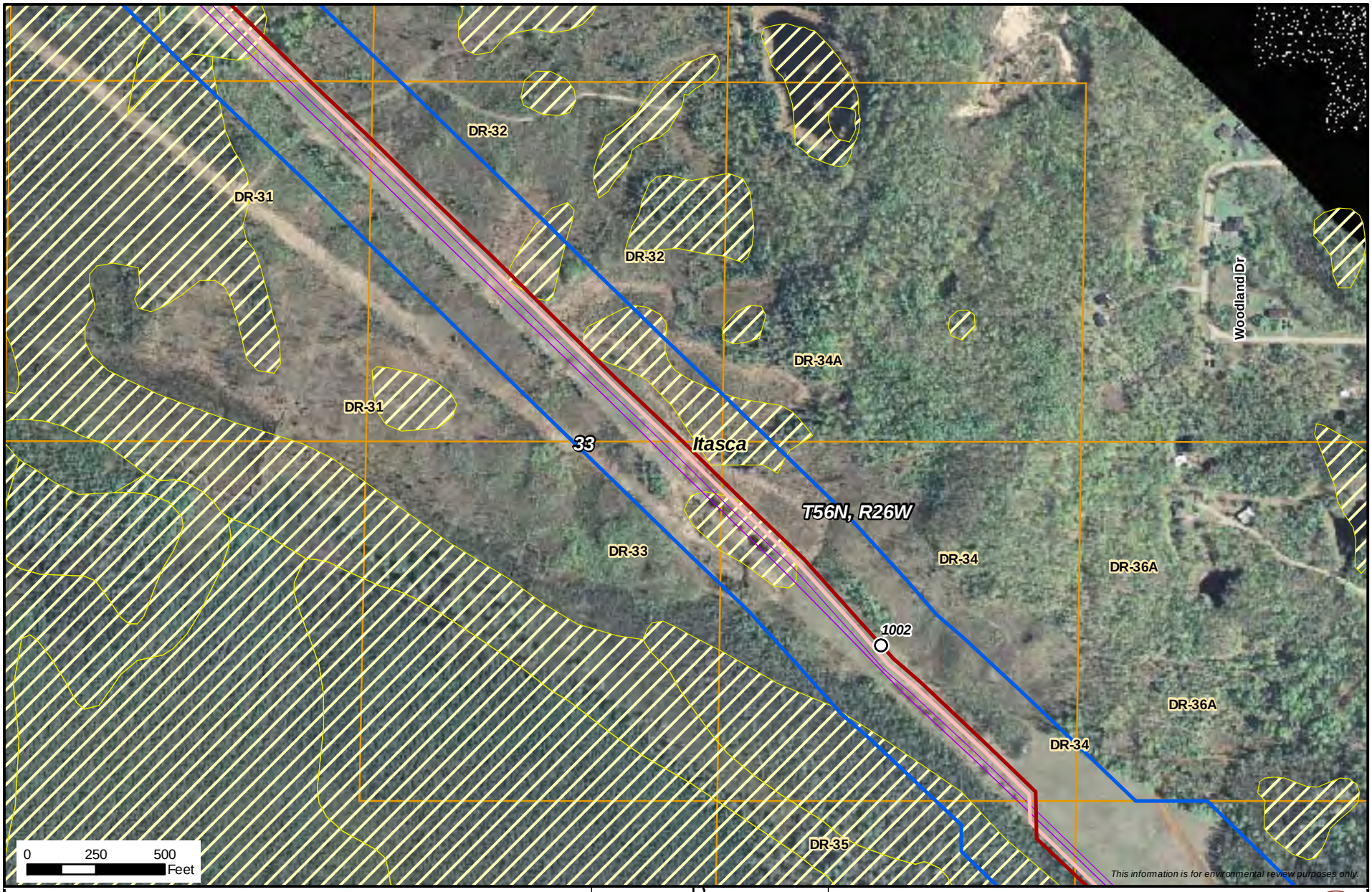

- Milepost
- Alberta Clipper Proposed Alignment
- Southern Lights Diluent Proposed Alignment
- PUC Designated Route
- Existing Enbridge Pipelines
- Valve Location
- Property Boundary
- Delineated Stream
- NWI Wetland
- Area of Biological Significance

N

Enbridge Alberta Clipper and Southern Lights Diluent Projects

Pipeline Route

ENBRIDGE

NATURAL RESOURCE GROUP

Sheet 255 of 371

M:\Clients\D-F\EEL\Alberta_Clipper_ArcGIS\2008\09\PUC_Maps\MN2.mxd | 1:6,000 | DATE: 11/11/08 | REVISED: 11/12/08 | DRAWN BY: KJAnderson

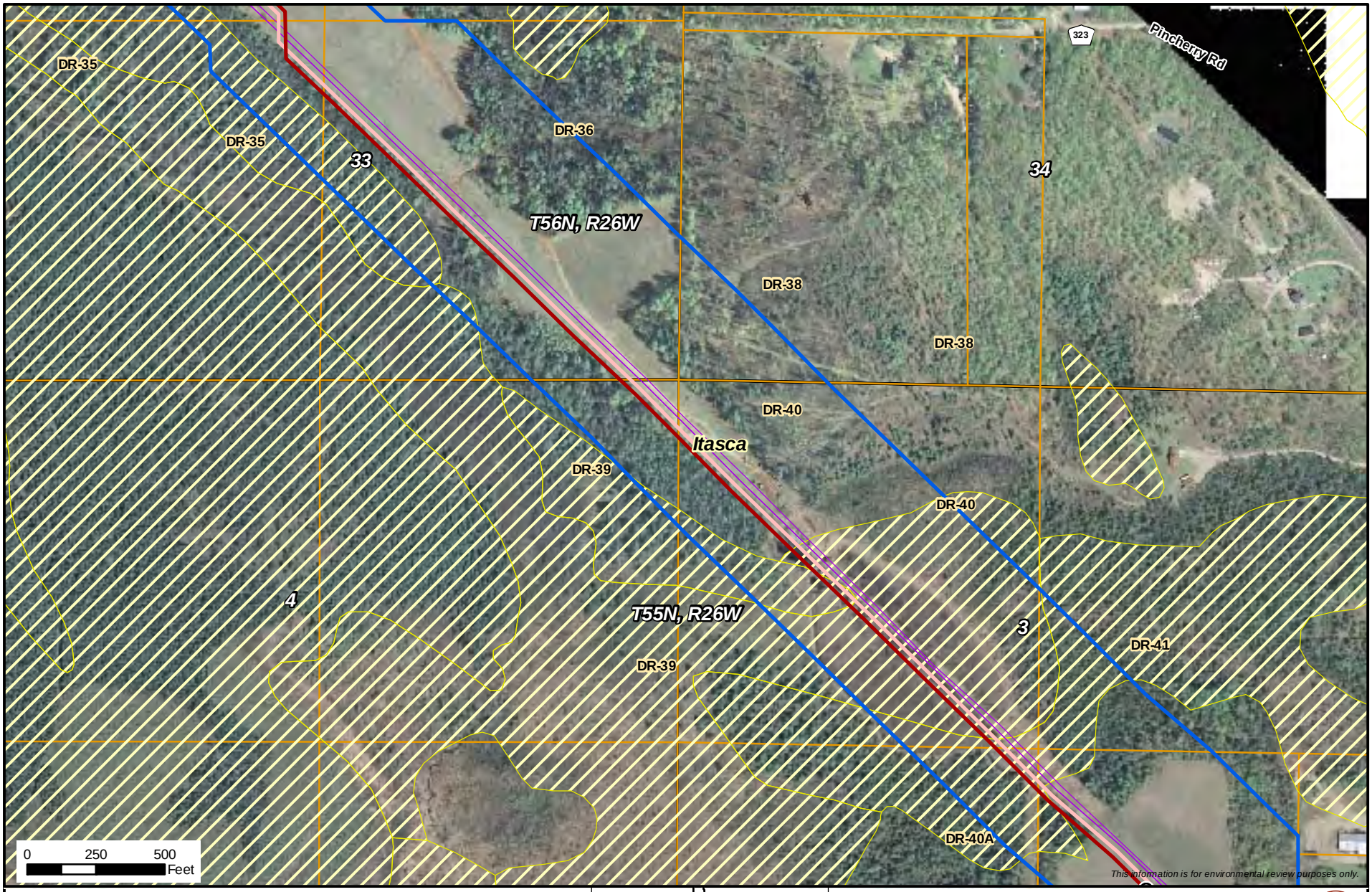

- Milepost
- Alberta Clipper Proposed Alignment
- Southern Lights Diluent Proposed Alignment
- PUC Designated Route
- Existing Enbridge Pipelines
- Valve Location
- Property Boundary
- Delineated Stream
- NWI Wetland
- Area of Biological Significance

N

Enbridge Alberta Clipper and Southern Lights Diluent Projects

Pipeline Route

ENBRIDGE

NATURAL RESOURCE GROUP

Sheet 256 of 371

M:\Clients\D-F\EEL\Alberta_Clipper_ArcGIS\2008\09\PUC_Maps\MN2.mxd | 1:6,000 | DATE: 11/11/08 | REVISED: 11/12/08 | DRAWN BY: KJAnderson

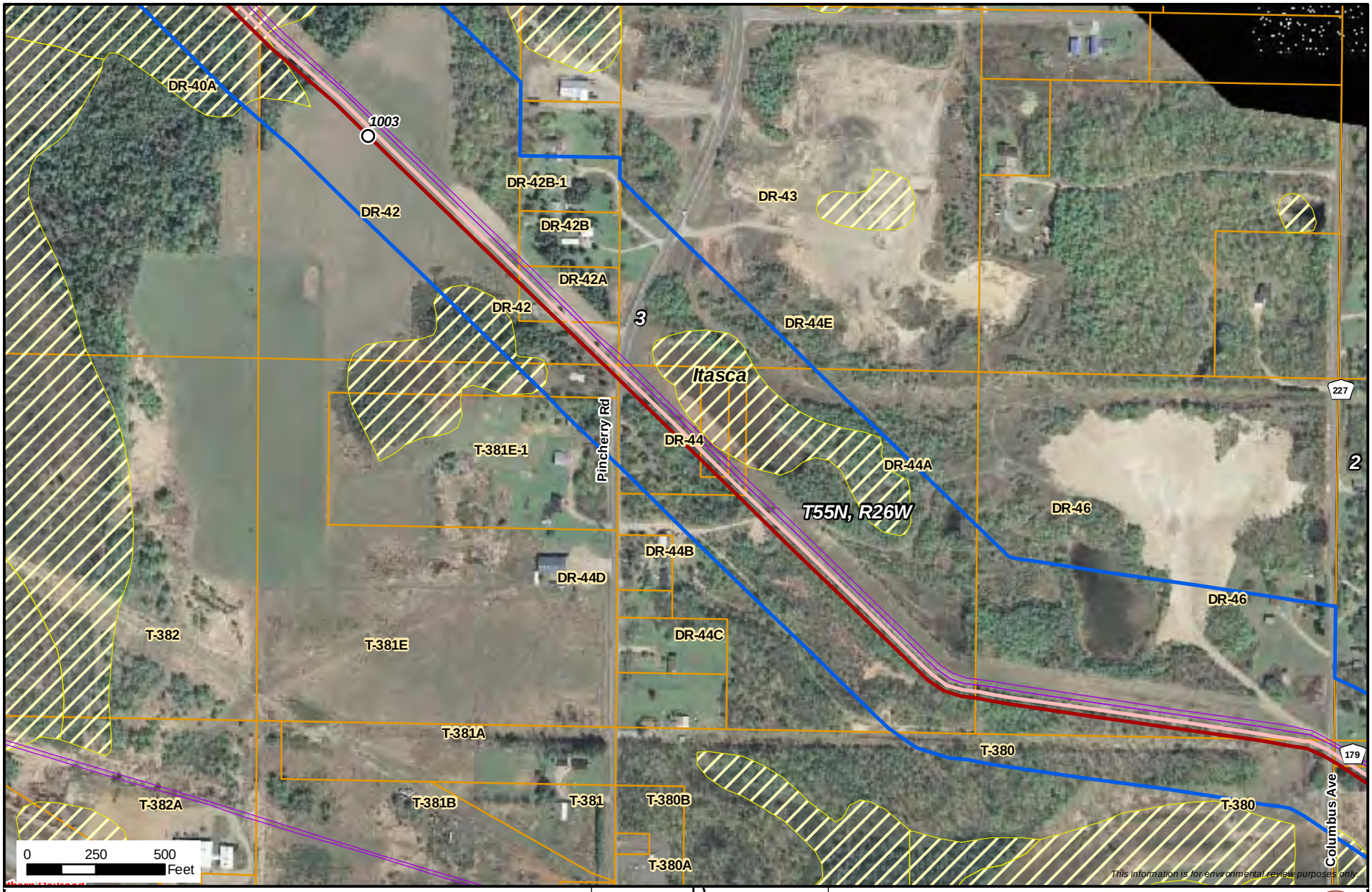

- Milepost
- Alberta Clipper Proposed Alignment
- Southern Lights Diluent Proposed Alignment
- PUC Designated Route
- Existing Enbridge Pipelines
- Valve Location
- Property Boundary
- Delineated Stream
- NWI Wetland
- Area of Biological Significance

N

Enbridge Alberta Clipper and Southern Lights Diluent Projects

Pipeline Route

ENBRIDGE

NATURAL RESOURCE GROUP

Sheet 257 of 371

M:\Clients\D-F\EEL\Alberta_Clipper_ArcGIS\2008\09\PUC_Maps\MN2.mxd | 1:6,000 | DATE: 11/11/08 | REVISED: 11/12/08 | DRAWN BY: KJAnderson

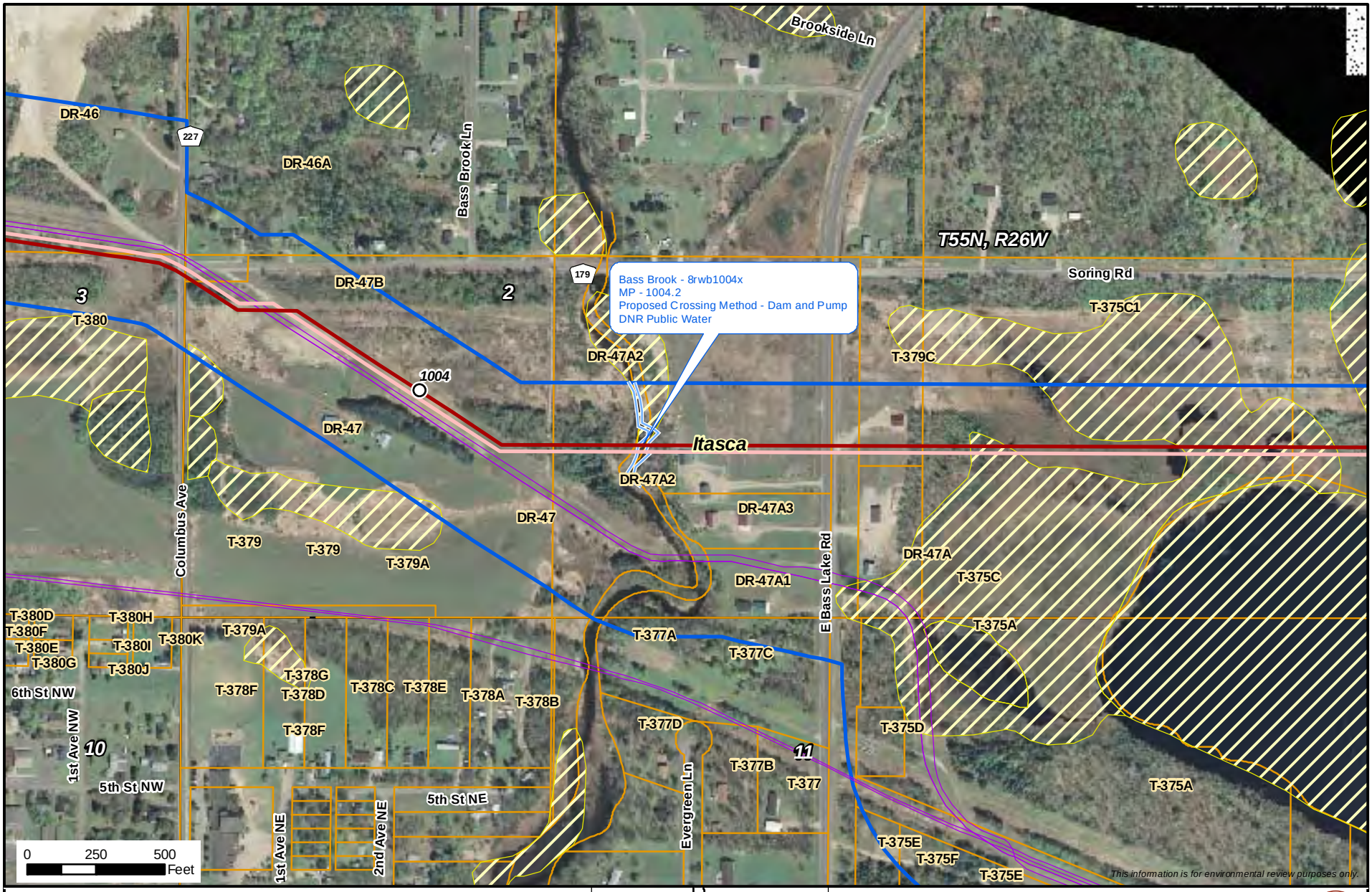

Milepost
Alberta Clipper Proposed Alignment
Southern Lights Diluent Proposed Alignment
PUC Designated Route
Existing Enbridge Pipelines
Valve Location
Property Boundary
Delineated Stream
NWI Wetland
Area of Biological Significance

N

Enbridge Alberta Clipper and Southern Lights Diluent Projects

Pipeline Route

NATURAL RESOURCE GROUP

ENBRIDGE

Sheet 258 of 371

M:\Clients\D-F\EEL\Alberta_Clipper_ArcGIS\2008\09\PUC_Maps\MN2.mxd | 1:6,000 | DATE: 11/11/08 | REVISED: 11/12/08 | DRAWN BY: KJAnderson

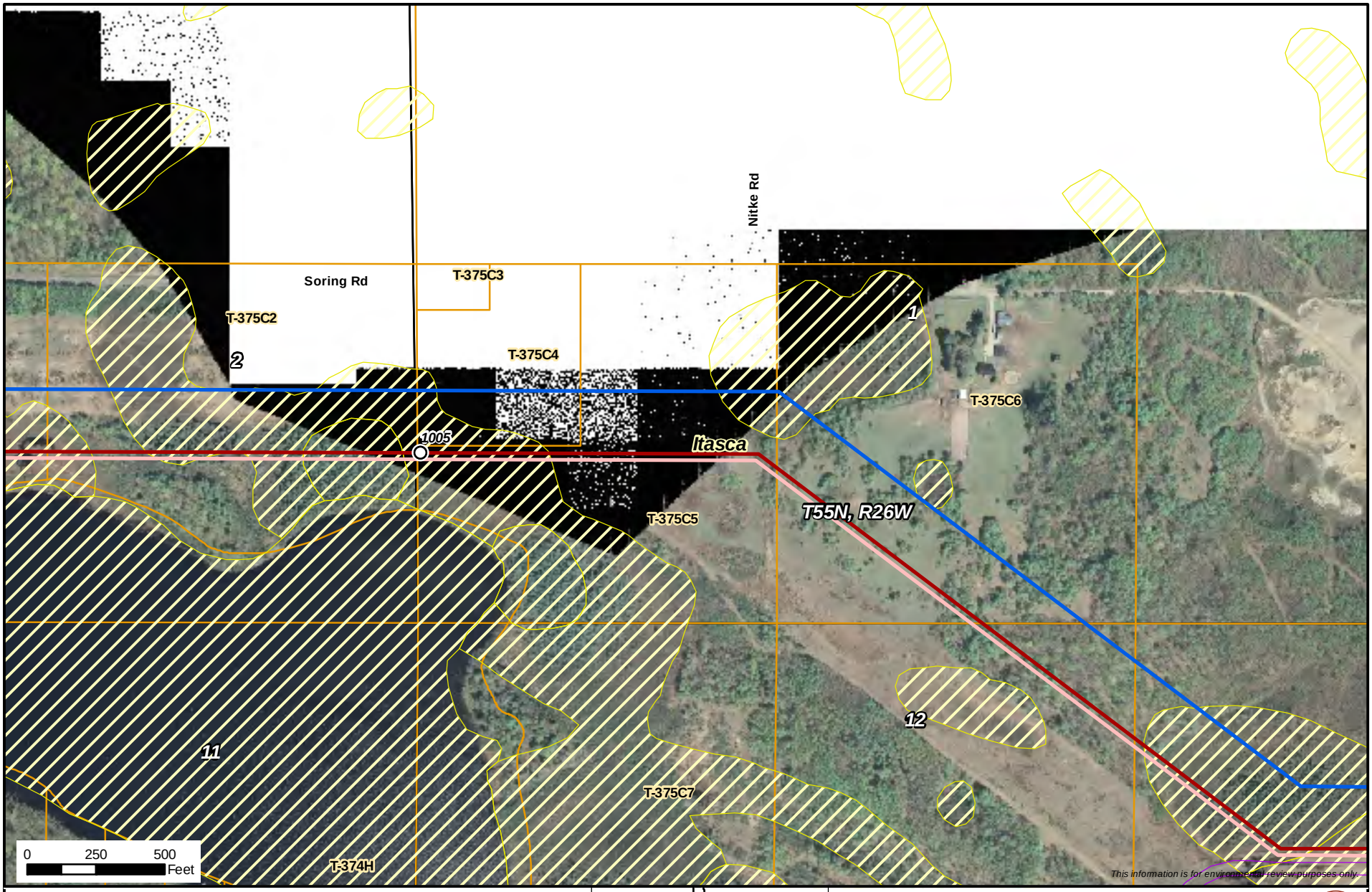

Milepost
Alberta Clipper Proposed Alignment
Southern Lights Diluent Proposed Alignment
PUC Designated Route
Existing Enbridge Pipelines
Valve Location
Property Boundary
Delineated Stream
NWI Wetland
Area of Biological Significance

N

Enbridge Alberta Clipper and Southern Lights Diluent Projects

Pipeline Route

ENBRIDGE

NATURAL RESOURCE GROUP

Sheet 259 of 371

M:\Clients\D-F\EEL\Alberta_Clipper_ArcGIS\2008\09\PUC_Maps\MN2.mxd | 1:6,000 | DATE: 11/11/08 | REVISED: 11/12/08 | DRAWN BY: KJAnderson

Milepost
Alberta Clipper Proposed Alignment
Southern Lights Diluent Proposed Alignment
PUC Designated Route
Existing Enbridge Pipelines
Valve Location
Property Boundary
Delineated Stream
NWI Wetland
Area of Biological Significance

N

Enbridge Alberta Clipper and Southern Lights Diluent Projects
Pipeline Route

ENBRIDGE

NATURAL RESOURCE GROUP

Sheet 260 of 371

M:\Clients\D-F\EEL\Alberta_Clipper_ArcGIS\2008\09\PUC_Maps\MN2.mxd | 1:6,000 | DATE: 11/11/08 | REVISED: 11/12/08 | DRAWN BY: KJAnderson

- Milepost
- Alberta Clipper Proposed Alignment
- Southern Lights Diluent Proposed Alignment
- PUC Designated Route
- Existing Enbridge Pipelines
- Valve Location
- Property Boundary
- Delineated Stream
- NWI Wetland
- Area of Biological Significance

N

Enbridge Alberta Clipper and Southern Lights Diluent Projects

Pipeline Route

ENBRIDGE

NATURAL RESOURCE GROUP

Sheet 261 of 371

M:\Clients\D-F\EEL\Alberta_Clipper_ArcGIS\2008\09\PUC_Maps\MN2.mxd | 1:6,000 | DATE: 11/11/08 | REVISED: 11/12/08 | DRAWN BY: KJAnderson

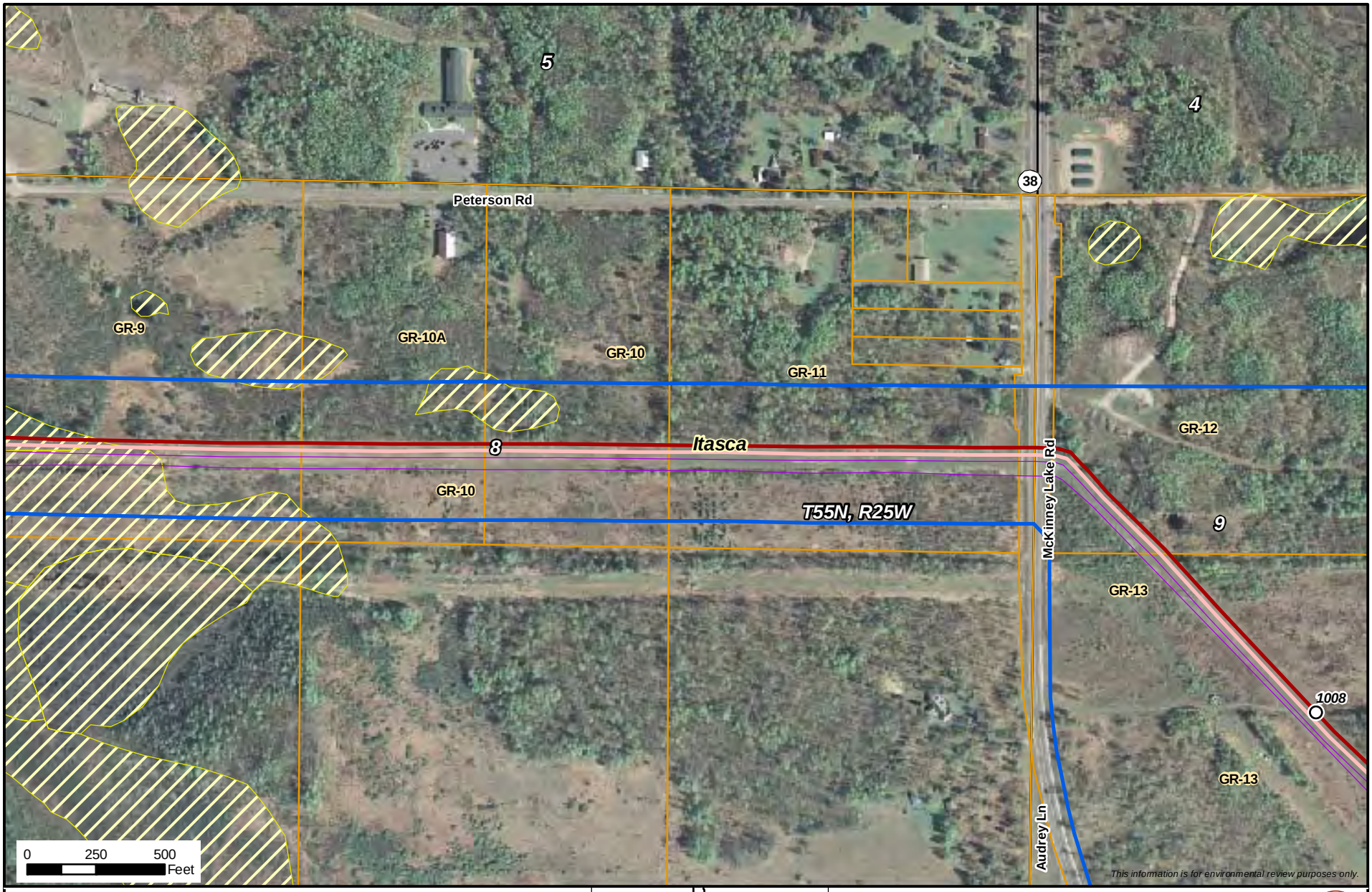

- Milepost
- Alberta Clipper Proposed Alignment
- Southern Lights Diluent Proposed Alignment
- PUC Designated Route
- Existing Enbridge Pipelines
- Valve Location
- Property Boundary
- Delineated Stream
- NWI Wetland
- Area of Biological Significance

Enbridge Alberta Clipper and Southern Lights Diluent Projects

Pipeline Route

ENBRIDGE

NATURAL RESOURCE GROUP

Sheet 262 of 371

M:\Clients\D-F\EEL\Alberta_Clipper_ArcGIS\2008\09\PUC_Maps\MN2.mxd | 1:6,000 | DATE: 11/11/08 | REVISED: 11/12/08 | DRAWN BY: KJAnderson

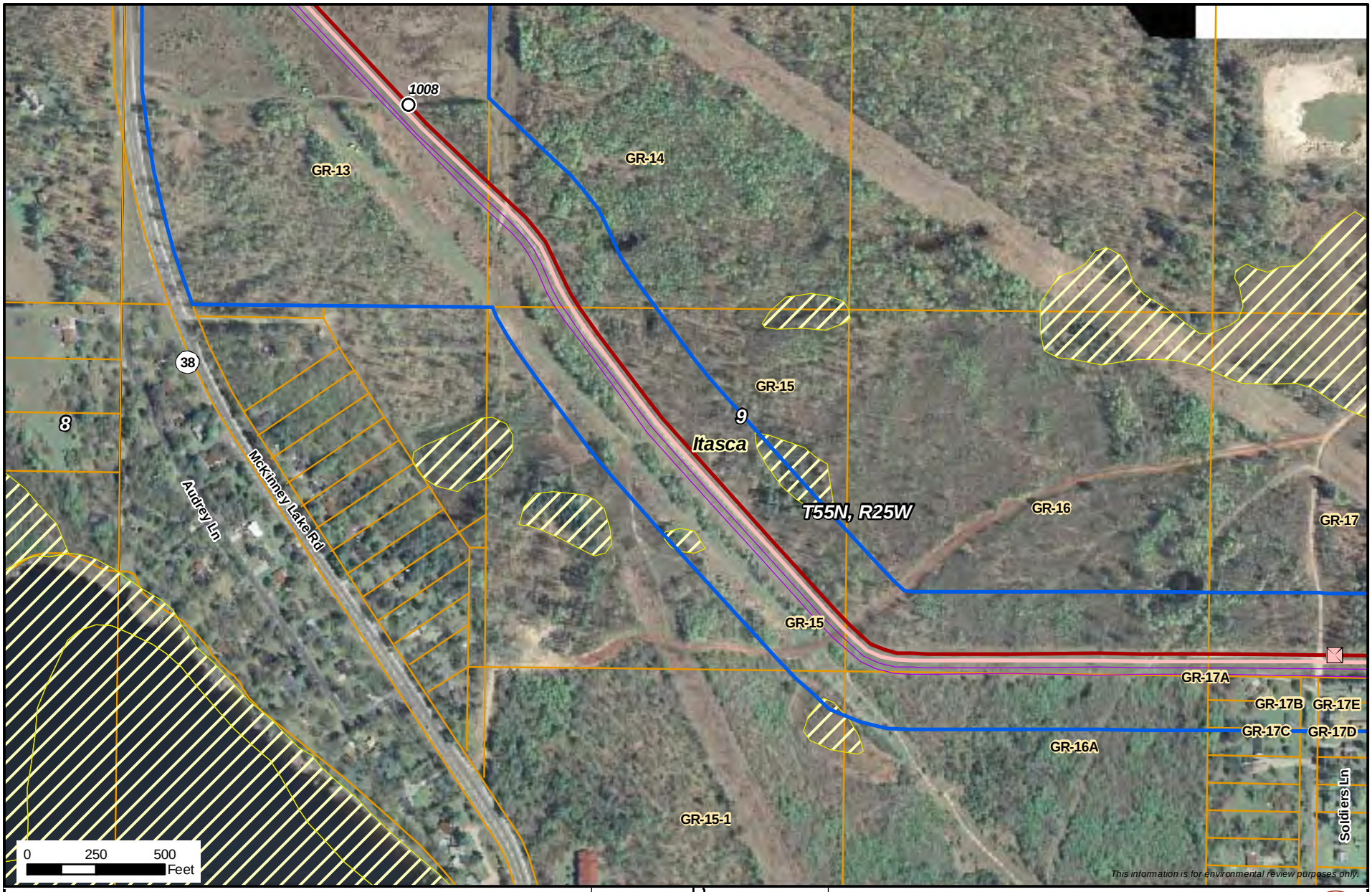

- Milepost
- Alberta Clipper Proposed Alignment
- Southern Lights Diluent Proposed Alignment
- PUC Designated Route
- Existing Enbridge Pipelines
- Valve Location
- Property Boundary
- Delineated Stream
- NWI Wetland
- Area of Biological Significance

N

Enbridge Alberta Clipper and Southern Lights Diluent Projects

Pipeline Route

ENBRIDGE

NATURAL RESOURCE GROUP

Sheet 263 of 371

M:\Clients\D-F\EEL\Alberta_Clipper_ArcGIS\2008\09\PUC_Maps\MN2.mxd | 1:6,000 | DATE: 11/11/08 | REVISED: 11/12/08 | DRAWN BY: KJAnderson

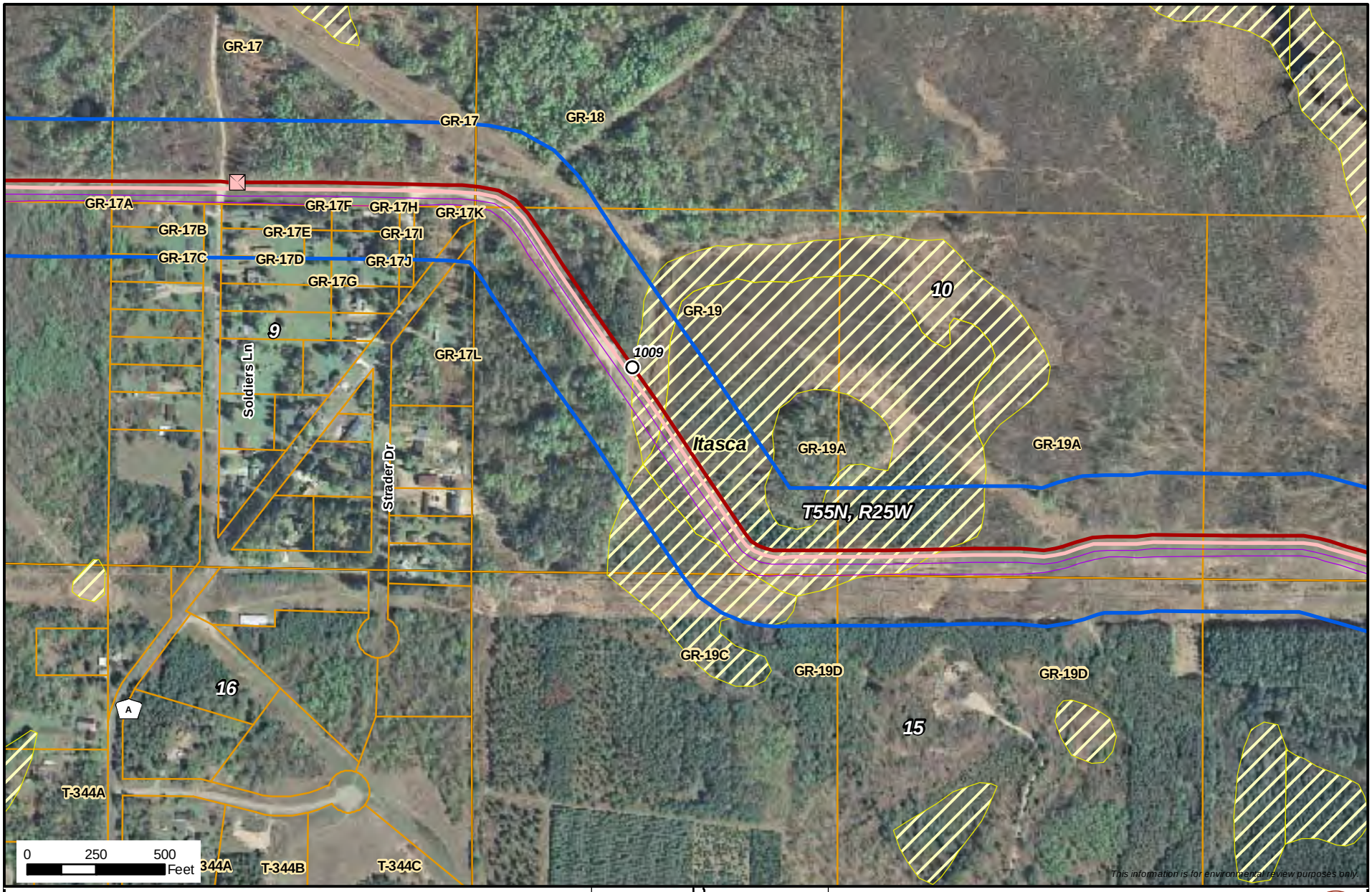

- Milepost
- Alberta Clipper Proposed Alignment
- Southern Lights Diluent Proposed Alignment
- PUC Designated Route
- Existing Enbridge Pipelines
- Valve Location
- Property Boundary
- Delineated Stream
- NWI Wetland
- Area of Biological Significance

Enbridge Alberta Clipper and Southern Lights Diluent Projects

Pipeline Route

NATURAL RESOURCE GROUP

ENBRIDGE

Sheet 264 of 371

M:\Clients\D-F\EEL\Alberta_Clipper_ArcGIS\2008\09\PUC_Maps\MN2.mxd | 1:6,000 | DATE: 11/11/08 | REVISED: 11/12/08 | DRAWN BY: KJAnderson

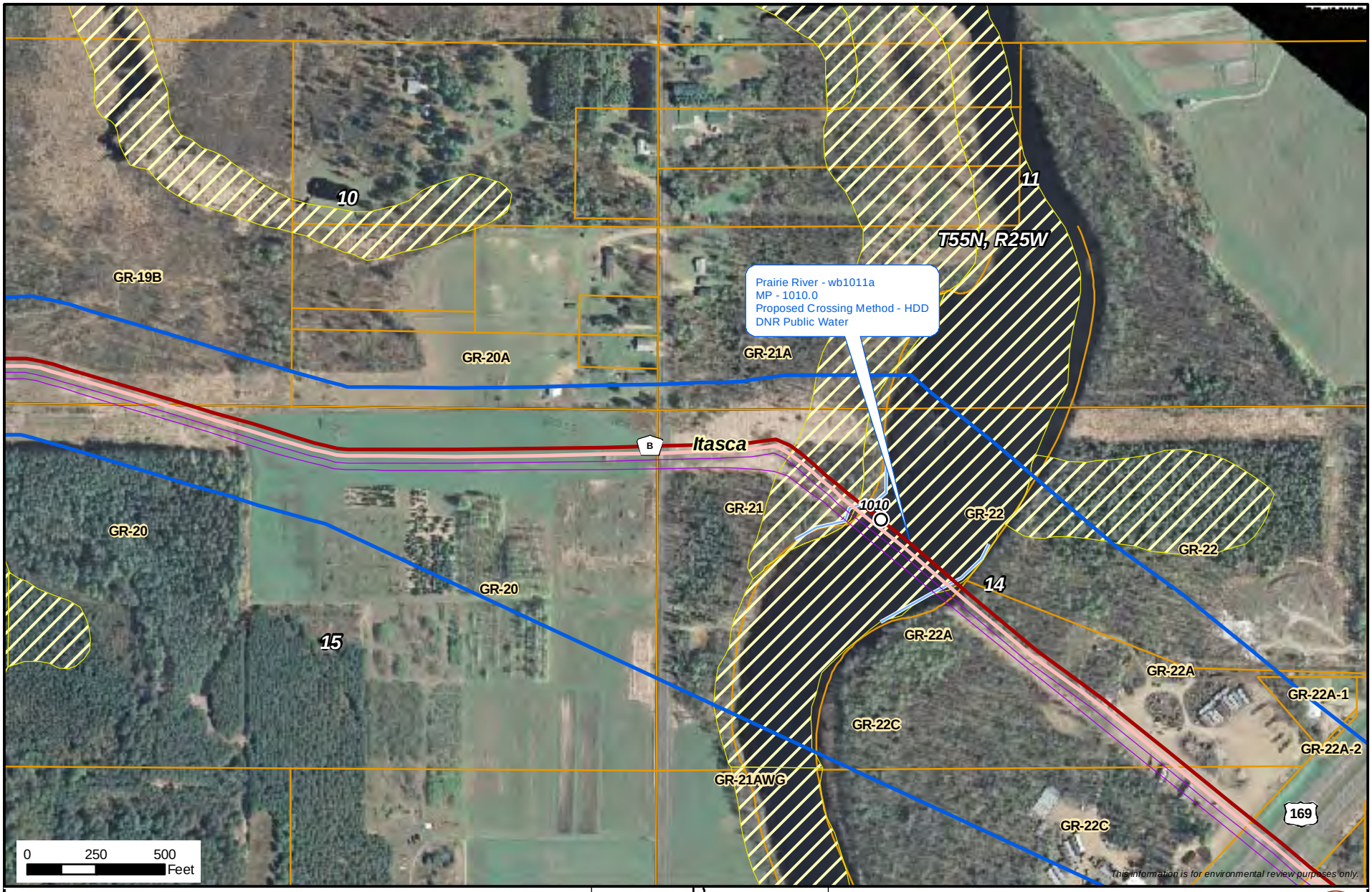

- Milepost
- Alberta Clipper Proposed Alignment
- Southern Lights Diluent Proposed Alignment
- PUC Designated Route
- Existing Enbridge Pipelines
- Valve Location
- Property Boundary
- Delineated Stream
- NWI Wetland
- Area of Biological Significance

Enbridge Alberta Clipper and Southern Lights Diluent Projects

Pipeline Route

ENBRIDGE

NATURAL RESOURCE GROUP

Sheet 265 of 371

M:\Clients\D-F\EEL\Alberta_Clipper_ArcGIS\2008\09\PUC_Maps\MN2.mxd | 1:6,000 | DATE: 11/11/08 | REVISED: 11/12/08 | DRAWN BY: KJAnderson

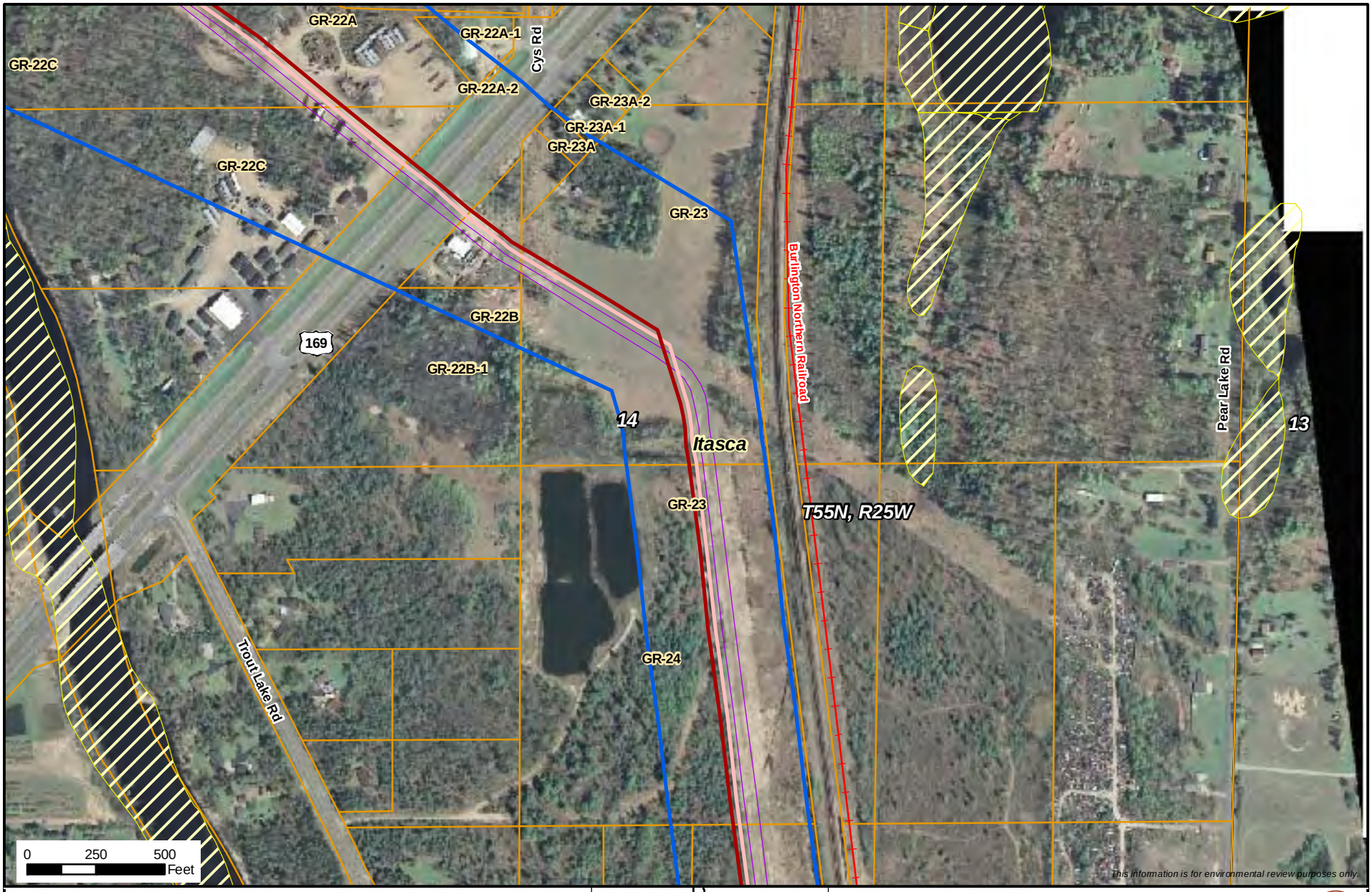

- Milepost
- Alberta Clipper Proposed Alignment
- Southern Lights Diluent Proposed Alignment
- PUC Designated Route
- Existing Enbridge Pipelines
- Valve Location
- Property Boundary
- Delineated Stream
- NWI Wetland
- Area of Biological Significance

N

Enbridge Alberta Clipper and Southern Lights Diluent Projects

Pipeline Route

ENBRIDGE

NATURAL RESOURCE GROUP

Sheet 266 of 371

M:\Clients\D-F\EEL\Alberta_Clipper_ArcGIS\2008\09\PUC_Maps\MN2.mxd | 1:6,000 | DATE: 11/11/08 | REVISED: 11/12/08 | DRAWN BY: KJAnderson

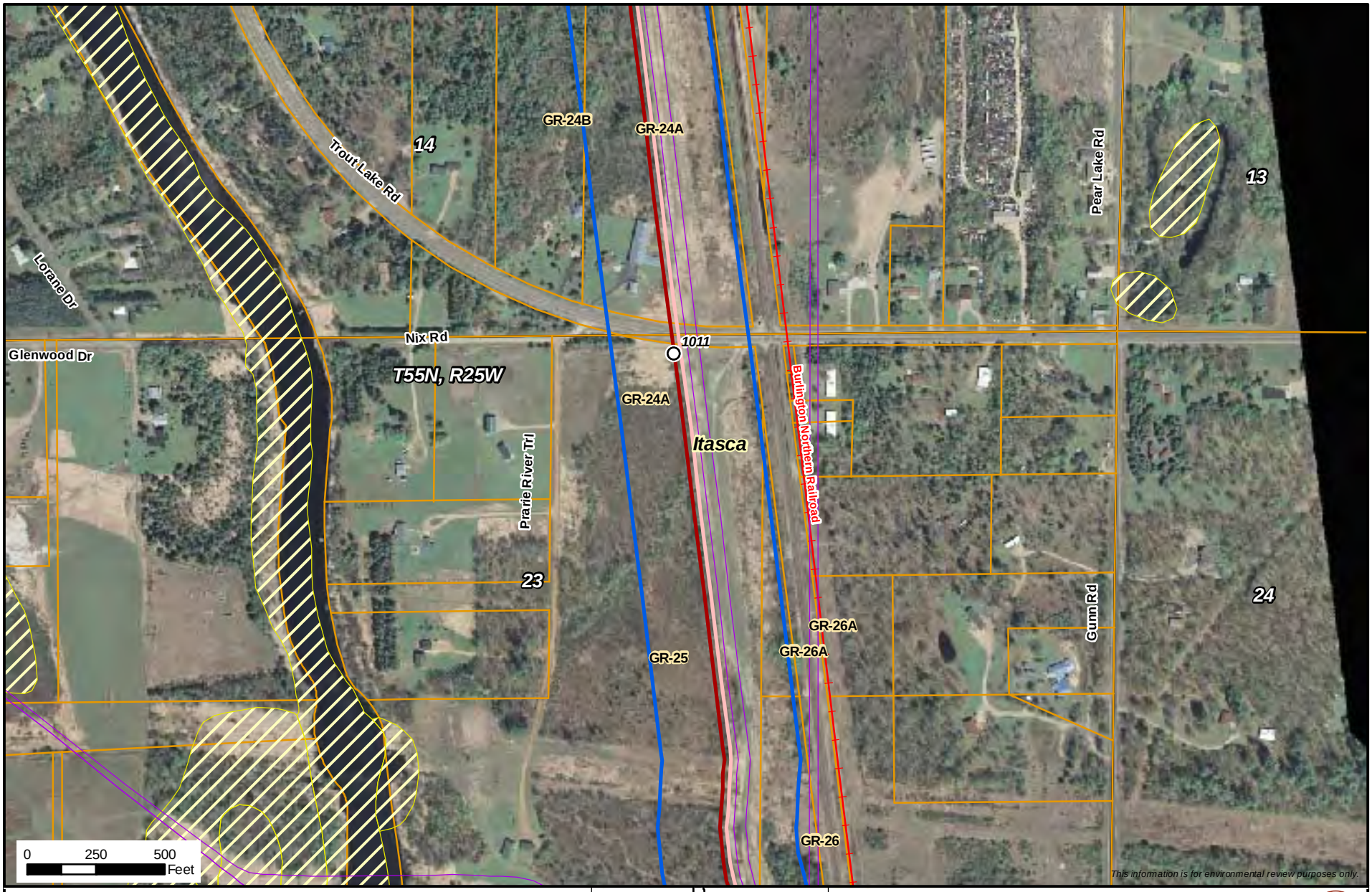

- Milepost
- Alberta Clipper Proposed Alignment
- Southern Lights Diluent Proposed Alignment
- PUC Designated Route
- Existing Enbridge Pipelines
- Valve Location
- Property Boundary
- Delineated Stream
- NWI Wetland
- Area of Biological Significance

N

Enbridge Alberta Clipper and Southern Lights Diluent Projects

Pipeline Route

ENBRIDGE

NATURAL RESOURCE GROUP

Sheet 267 of 371

M:\Clients\D-F\EEL\Alberta_Clipper_ArcGIS\2008\09\PUC_Maps\MN2.mxd | 1:6,000 | DATE: 11/11/08 | REVISED: 11/12/08 | DRAWN BY: KJAnderson

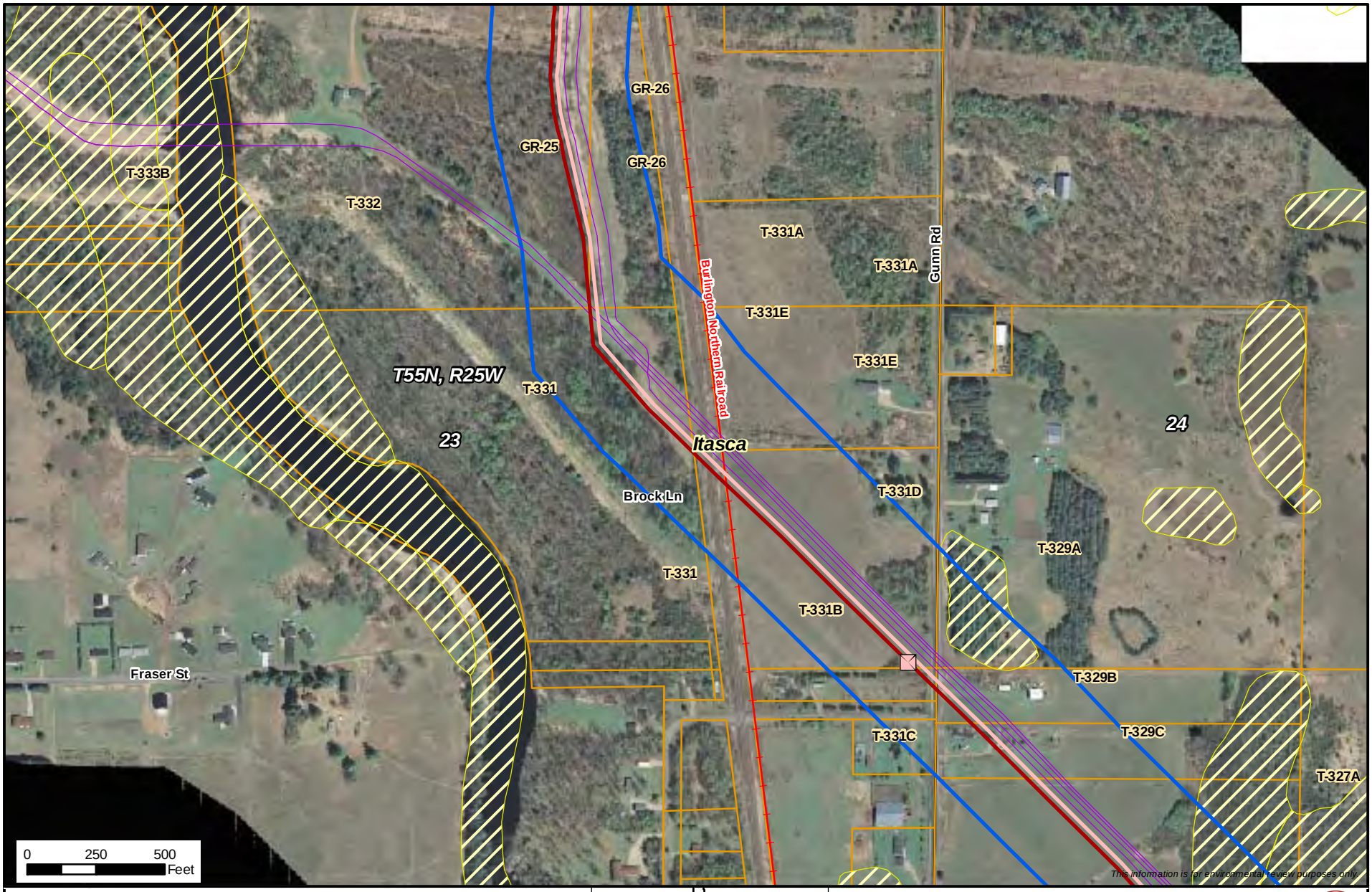

- Milepost
- Alberta Clipper Proposed Alignment
- Southern Lights Diluent Proposed Alignment
- PUC Designated Route
- Existing Enbridge Pipelines
- Valve Location
- Property Boundary
- Delineated Stream
- NWI Wetland
- Area of Biological Significance

Enbridge Alberta Clipper and Southern Lights Diluent Projects

Pipeline Route

ENBRIDGE

NATURAL RESOURCE GROUP

Sheet 268 of 371

M:\Clients\D-F\EEL\Alberta_Clipper_ArcGIS\2008\09\PUC_Maps\MN2.mxd | 1:6,000 | DATE: 11/11/08 | REVISED: 11/12/08 | DRAWN BY: KJAnderson

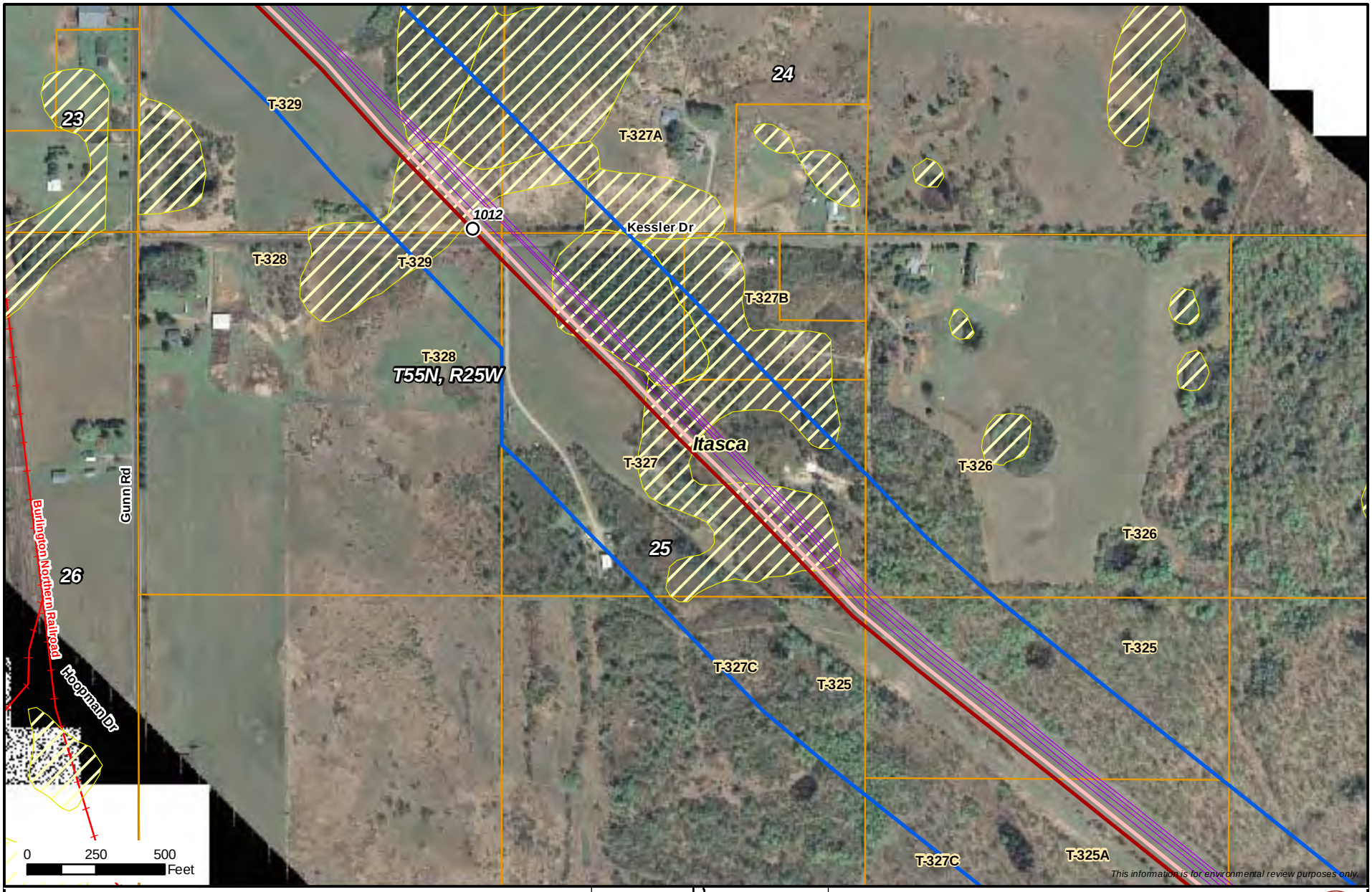

- Milepost
- Alberta Clipper Proposed Alignment
- Southern Lights Diluent Proposed Alignment
- PUC Designated Route
- Existing Enbridge Pipelines
- Valve Location
- Property Boundary
- Delineated Stream
- NWI Wetland
- Area of Biological Significance

Enbridge Alberta Clipper and Southern Lights Diluent Projects

Pipeline Route

ENBRIDGE

NATURAL RESOURCE GROUP

Sheet 269 of 371

M:\Clients\D-F\EEL\Alberta_Clipper_ArcGIS\2008\09\PUC_Maps\MN2.mxd | 1:6,000 | DATE: 11/11/08 | REVISED: 11/12/08 | DRAWN BY: KJAnderson

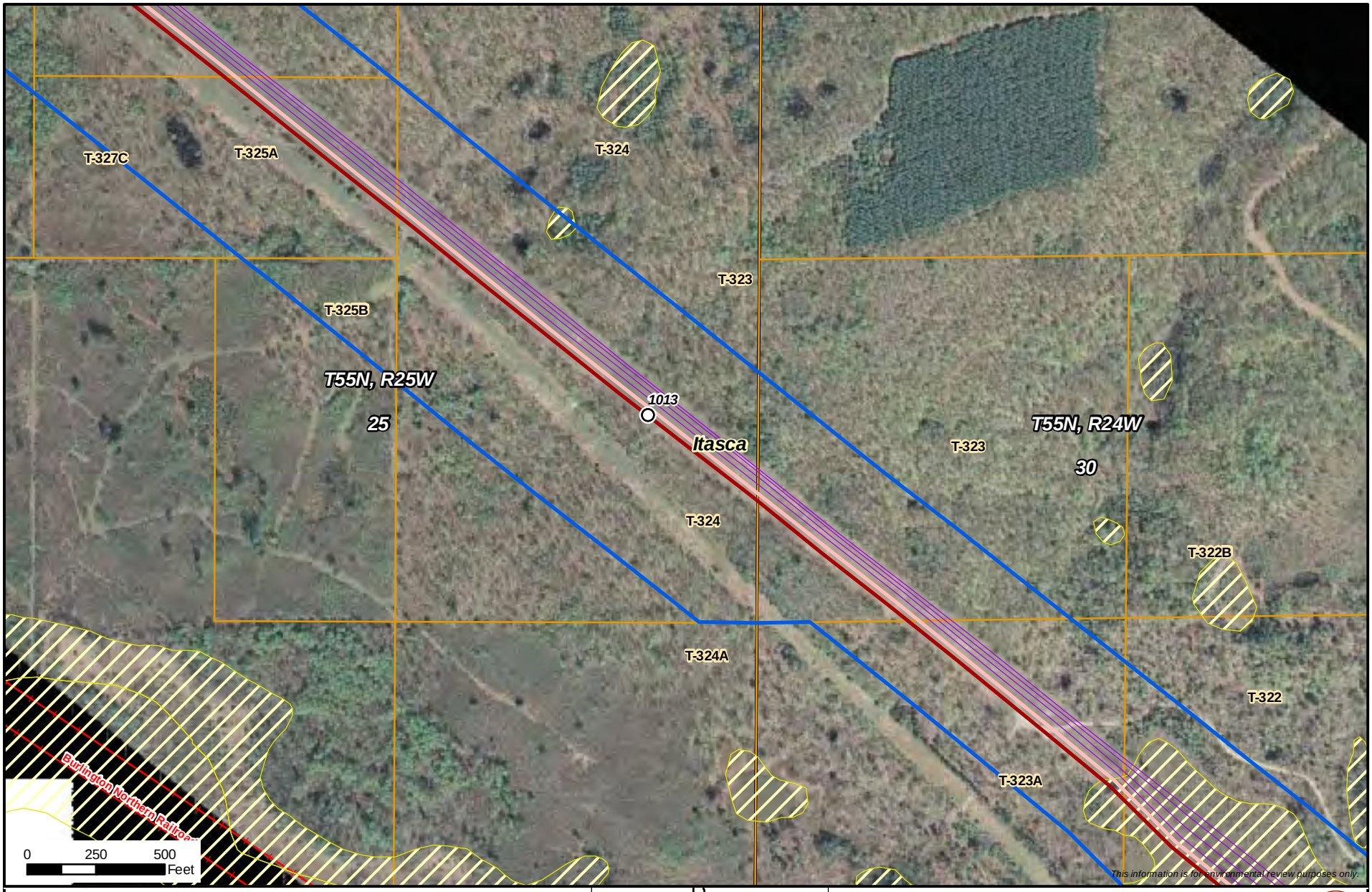

- Milepost
- Alberta Clipper Proposed Alignment
- Southern Lights Diluent Proposed Alignment
- PUC Designated Route
- Existing Enbridge Pipelines
- Valve Location
- Property Boundary
- Delineated Stream
- NWI Wetland
- Area of Biological Significance

N

Enbridge Alberta Clipper and Southern Lights Diluent Projects

Pipeline Route

ENBRIDGE

NATURAL RESOURCE GROUP

Sheet 270 of 371

M:\Clients\D-F\EEL\Alberta_Clipper_ArcGIS\2008\09\PUC_Maps\MN2.mxd | 1:6,000 | DATE: 11/11/08 | REVISED: 11/12/08 | DRAWN BY: KJAnderson

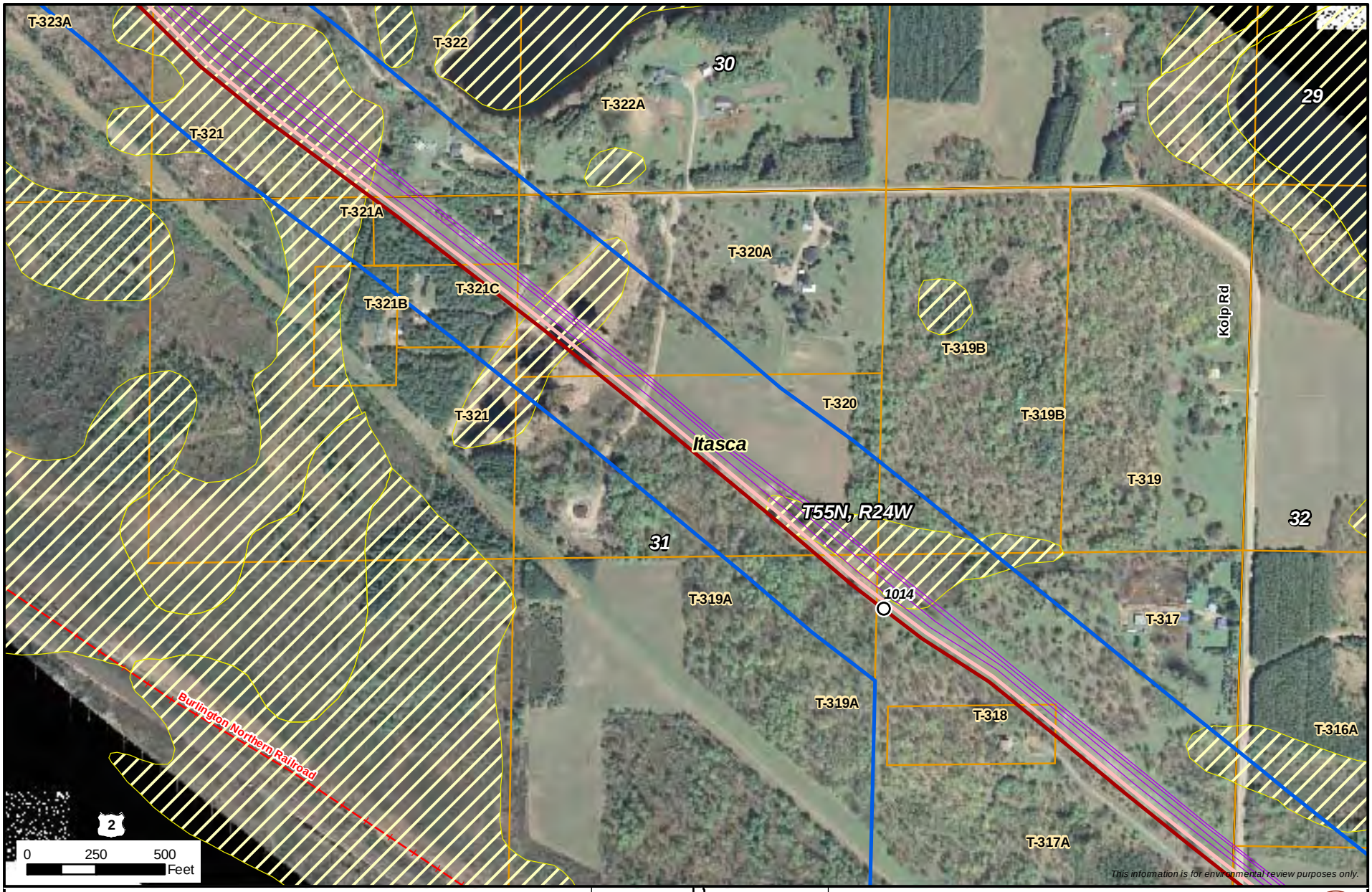

- Milepost
- Alberta Clipper Proposed Alignment
- Southern Lights Diluent Proposed Alignment
- PUC Designated Route
- Existing Enbridge Pipelines
- Valve Location
- Property Boundary
- Delineated Stream
- NWI Wetland
- Area of Biological Significance

N

Enbridge Alberta Clipper and Southern Lights Diluent Projects

Pipeline Route

ENBRIDGE

NATURAL RESOURCE GROUP

Sheet 271 of 371

M:\Clients\D-F\EEL\Alberta_Clipper_ArcGIS\2008\09\PUC_Maps\MN2.mxd | 1:6,000 | DATE: 11/11/08 | REVISED: 11/12/08 | DRAWN BY: KJAnderson

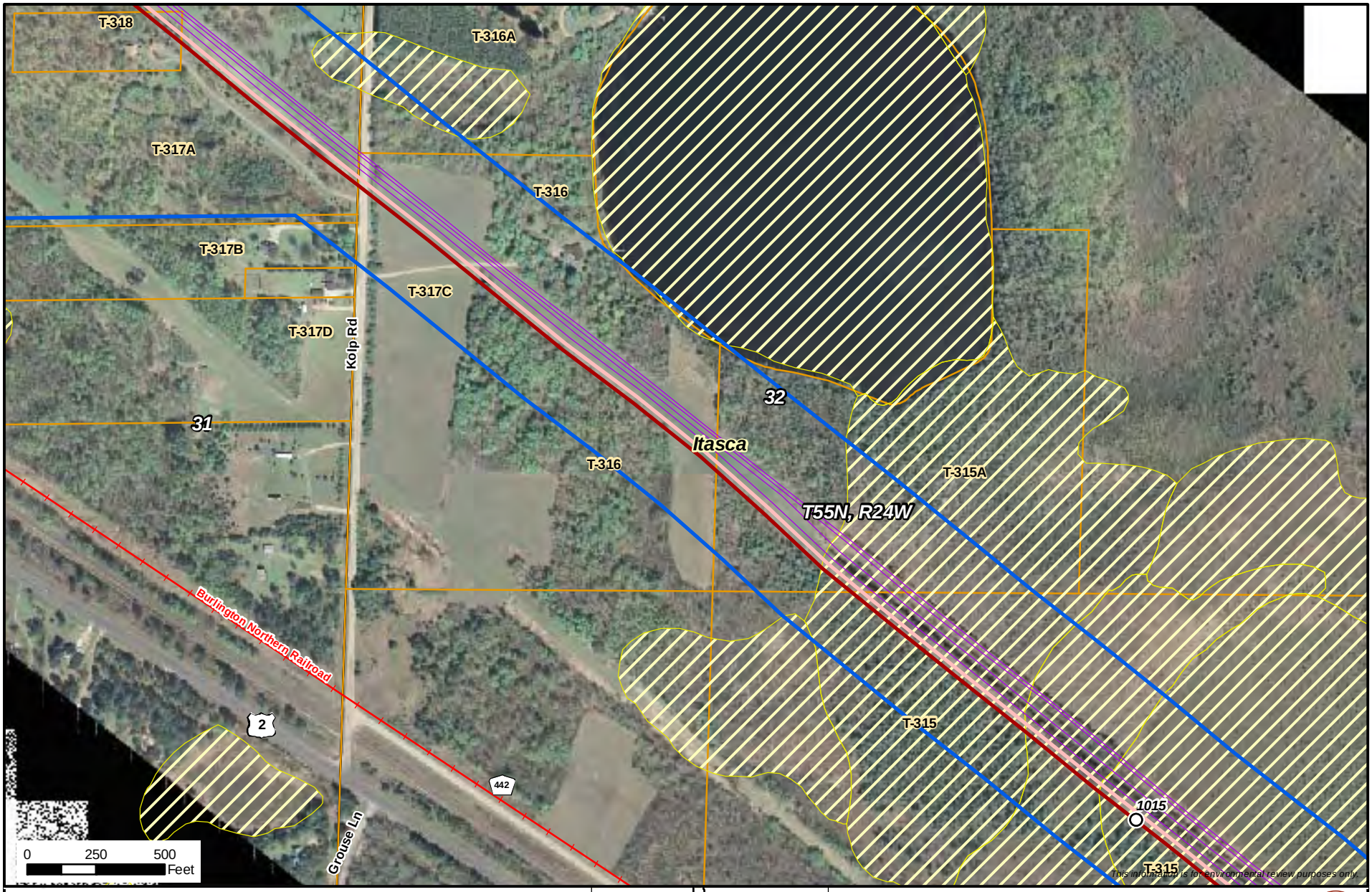

- Milepost
- Alberta Clipper Proposed Alignment
- Southern Lights Diluent Proposed Alignment
- PUC Designated Route
- Existing Enbridge Pipelines
- Valve Location
- Property Boundary
- Delineated Stream
- NWI Wetland
- Area of Biological Significance

N

Enbridge Alberta Clipper and Southern Lights Diluent Projects

Pipeline Route

ENBRIDGE

NATURAL RESOURCE GROUP

Sheet 272 of 371

M:\Clients\D-F\EEL\Alberta_Clipper_ArcGIS\2008\09\PUC_Maps\MN2.mxd | 1:6,000 | DATE: 11/11/08 | REVISED: 11/12/08 | DRAWN BY: KJAnderson

- Milepost
- Alberta Clipper Proposed Alignment
- Southern Lights Diluent Proposed Alignment
- PUC Designated Route
- Existing Enbridge Pipelines
- Valve Location
- Property Boundary
- Delineated Stream
- NWI Wetland
- Area of Biological Significance

N

Enbridge Alberta Clipper and Southern Lights Diluent Projects

Pipeline Route

ENBRIDGE

NATURAL RESOURCE GROUP

Sheet 273 of 371

M:\Clients\D-F\EEL\Alberta_Clipper_ArcGIS\2008\09\PUC_Maps\MN2.mxd | 1:6,000 | DATE: 11/11/08 | REVISED: 11/12/08 | DRAWN BY: KJAnderson

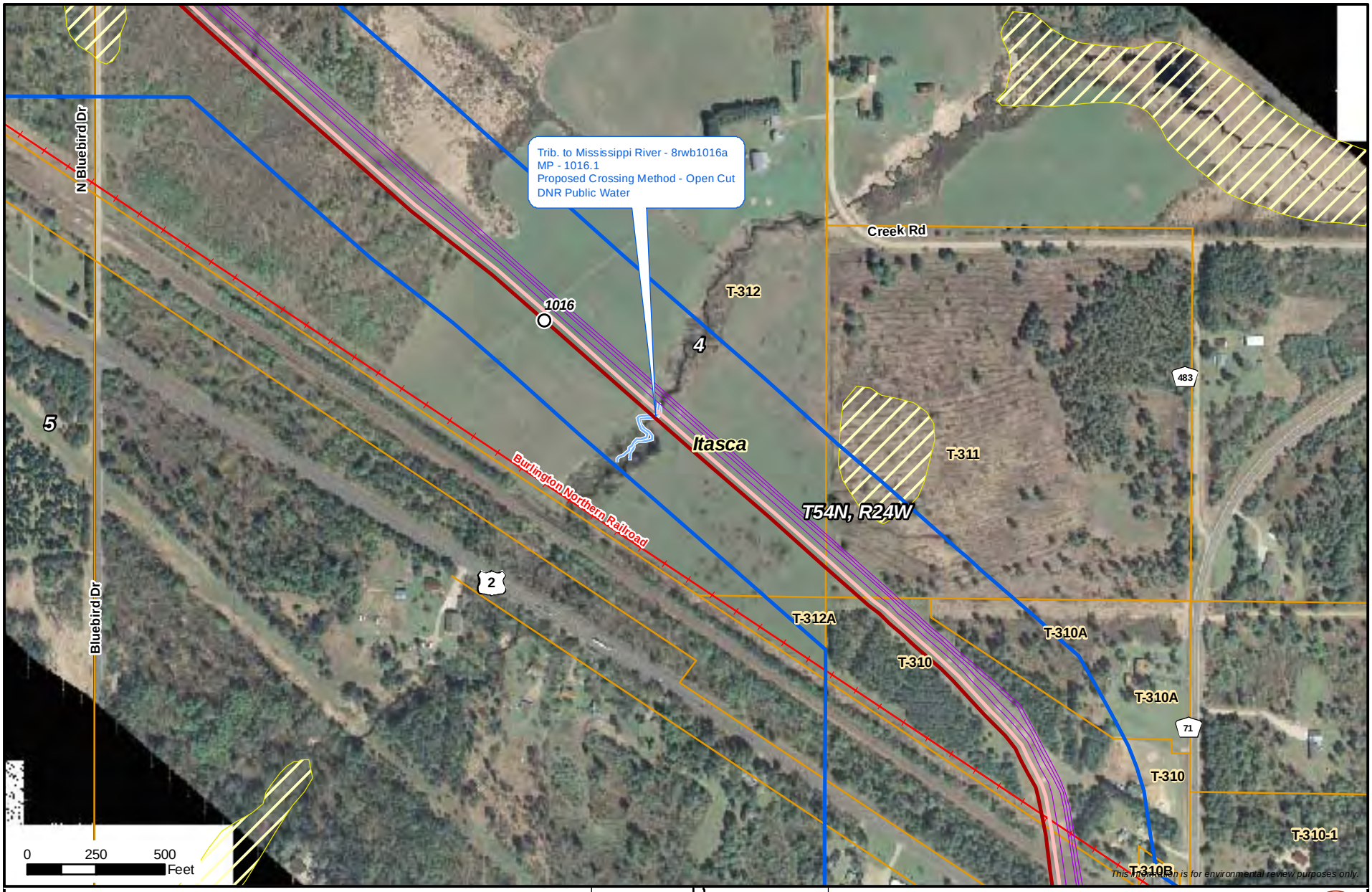

Milepost
Alberta Clipper Proposed Alignment
Southern Lights Diluent Proposed Alignment
PUC Designated Route
Existing Enbridge Pipelines
Valve Location
Property Boundary
Delineated Stream
NWI Wetland
Area of Biological Significance

Enbridge Alberta Clipper and Southern Lights Diluent Projects

Pipeline Route

ENBRIDGE

NATURAL RESOURCE GROUP

Sheet 274 of 371

M:\Clients\D-F\EEL\Alberta_Clipper_ArcGIS\2008\09\PUC_Maps\MN2.mxd | 1:6,000 | DATE: 11/11/08 | REVISED: 11/12/08 | DRAWN BY: KJAnderson

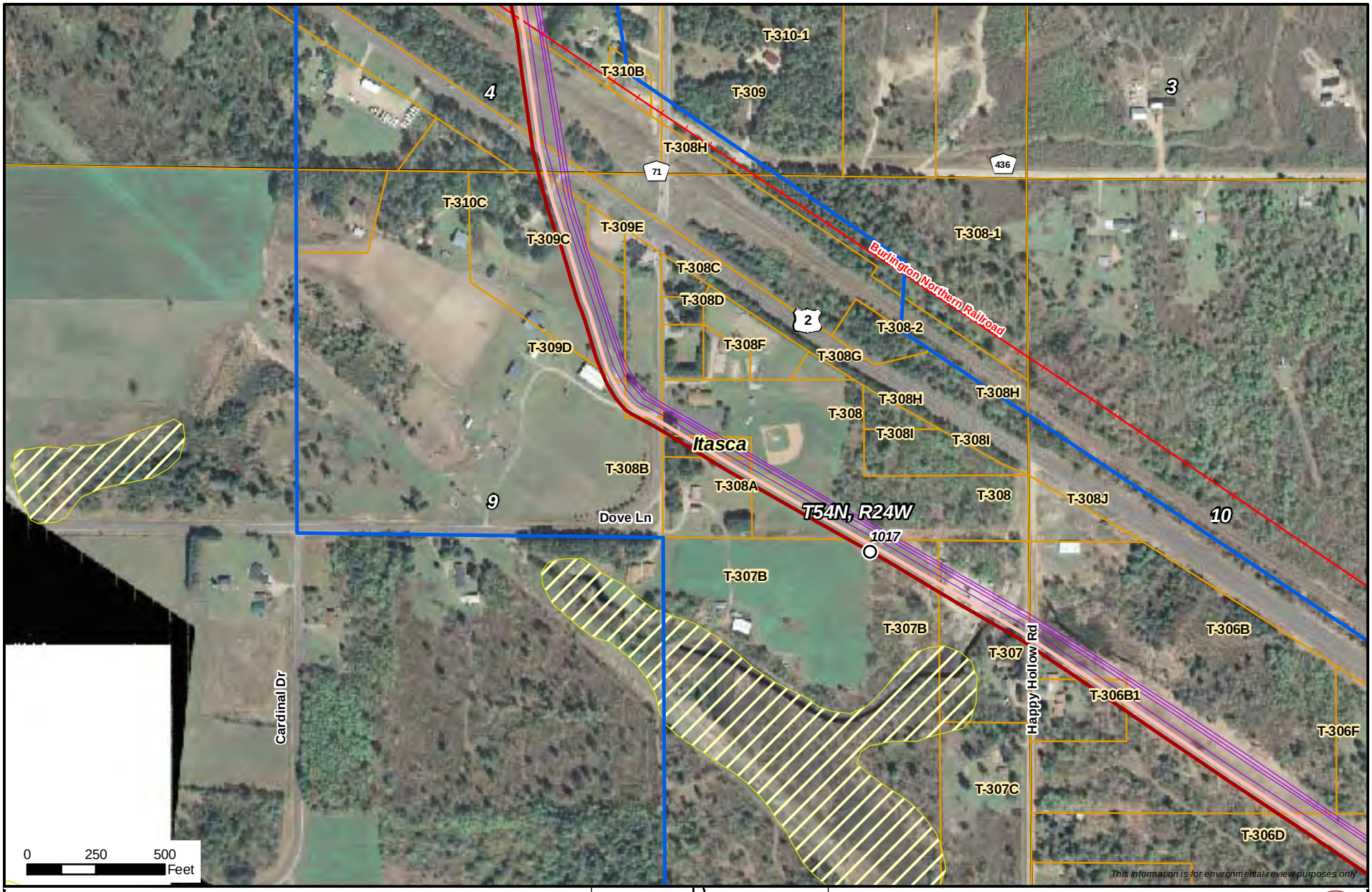

- Milepost
- Alberta Clipper Proposed Alignment
- Southern Lights Diluent Proposed Alignment
- PUC Designated Route
- Existing Enbridge Pipelines
- Valve Location
- Property Boundary
- Delineated Stream
- NWI Wetland
- Area of Biological Significance

Enbridge Alberta Clipper and Southern Lights Diluent Projects

Pipeline Route

ENBRIDGE

NATURAL RESOURCE GROUP

Sheet 275 of 371

M:\Clients\D-F\EEL\Alberta_Clipper_ArcGIS\2008\09\PUC_Maps\MN2.mxd | 1:6,000 | DATE: 11/11/08 | REVISED: 11/12/08 | DRAWN BY: KJAnderson

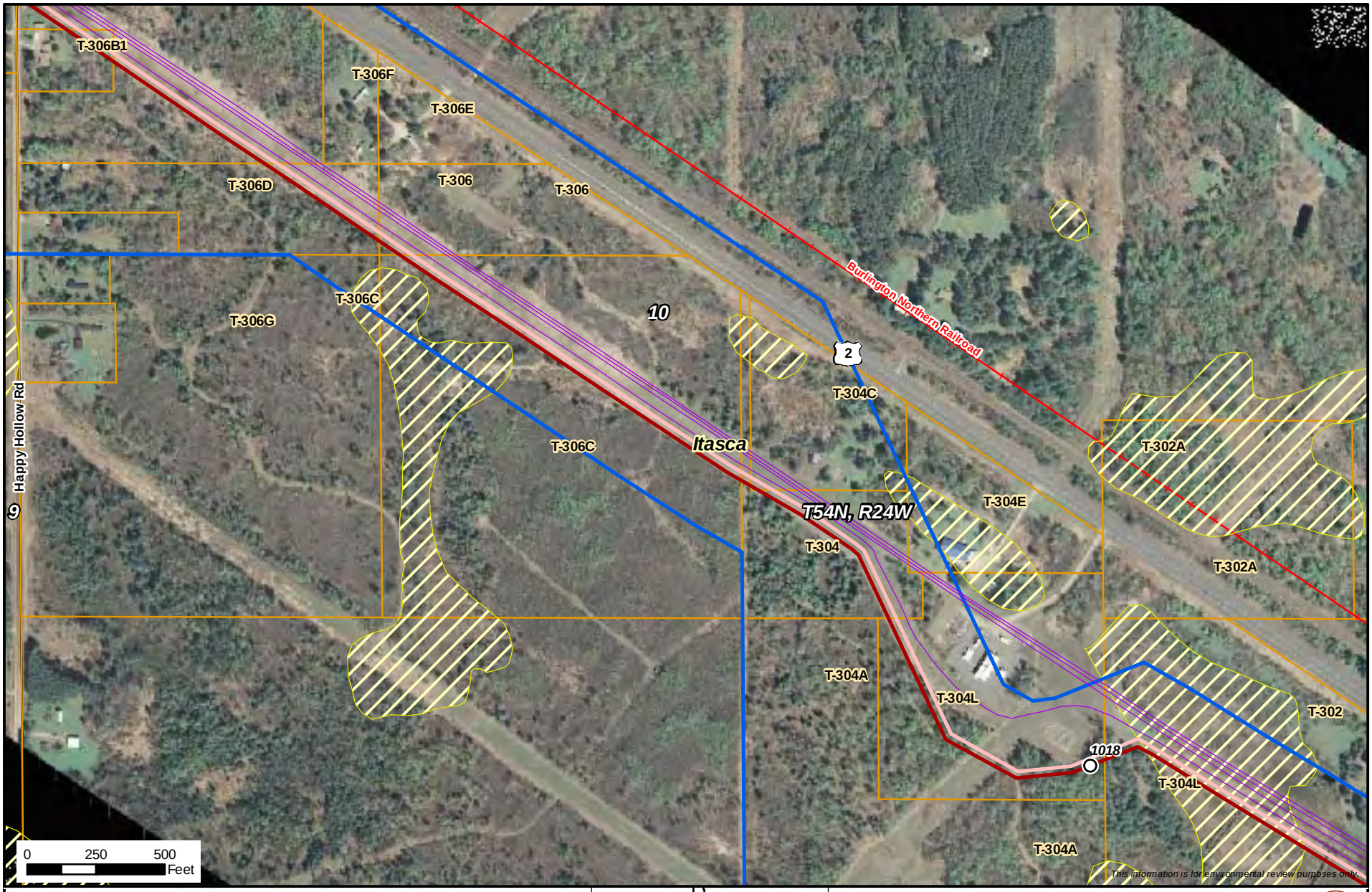

- Milepost
- Alberta Clipper Proposed Alignment
- Southern Lights Diluent Proposed Alignment
- PUC Designated Route
- Existing Enbridge Pipelines
- Valve Location
- Property Boundary
- Delineated Stream
- NWI Wetland
- Area of Biological Significance

N

Enbridge Alberta Clipper and Southern Lights Diluent Projects

Pipeline Route

ENBRIDGE

NATURAL RESOURCE GROUP

Sheet 276 of 371

M:\Clients\D-F\EEL\Alberta_Clipper_ArcGIS\2008\09\PUC_Maps\MN2.mxd | 1:6,000 | DATE: 11/11/08 | REVISED: 11/12/08 | DRAWN BY: KJAnderson

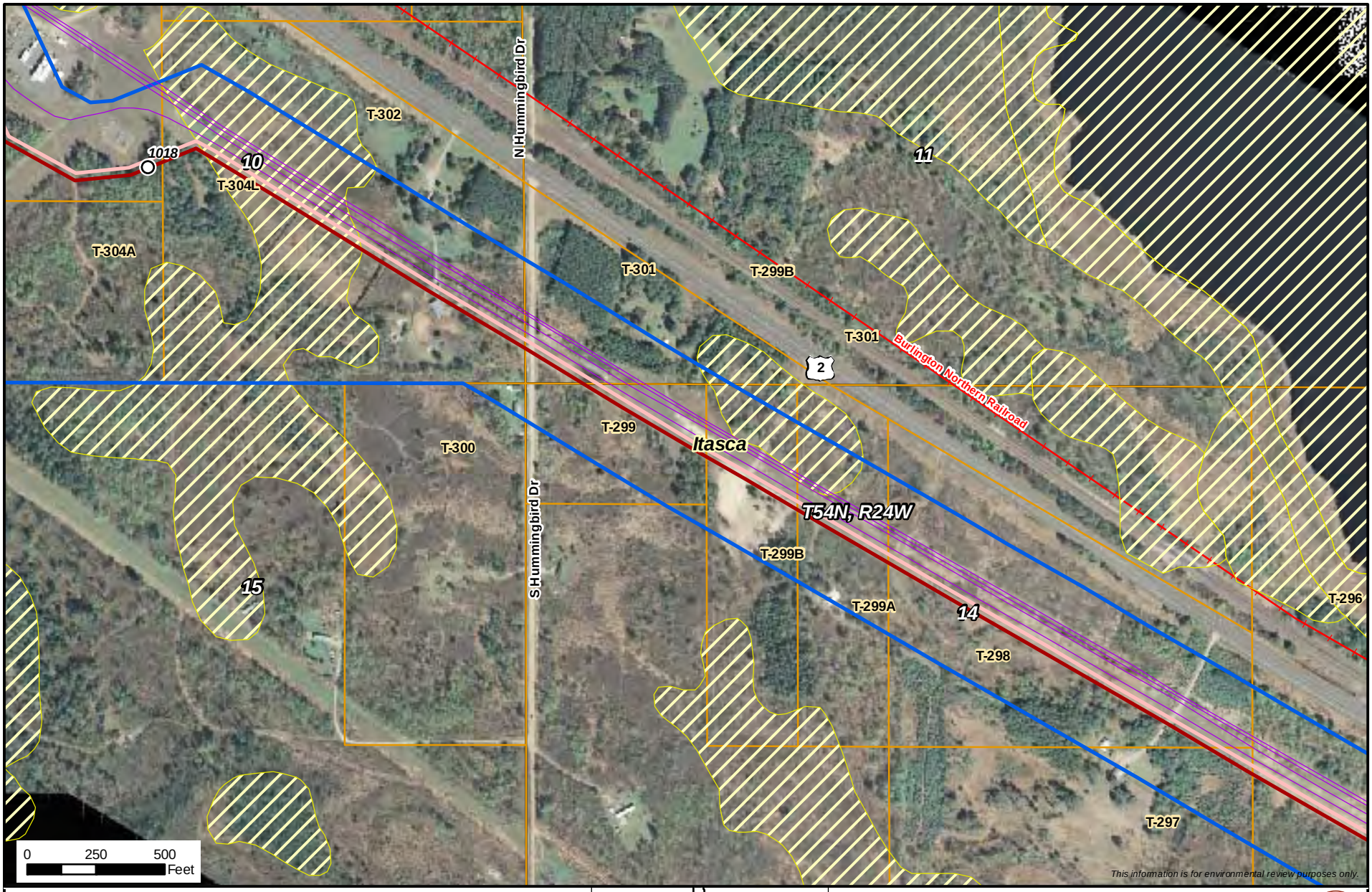

- Milepost
- Alberta Clipper Proposed Alignment
- Southern Lights Diluent Proposed Alignment
- PUC Designated Route
- Existing Enbridge Pipelines
- Valve Location
- Property Boundary
- Delineated Stream
- NWI Wetland
- Area of Biological Significance

N

Enbridge Alberta Clipper and Southern Lights Diluent Projects

Pipeline Route

ENBRIDGE

NATURAL RESOURCE GROUP

Sheet 277 of 371

M:\Clients\D-F\EEL\Alberta_Clipper_ArcGIS\2008\09\PUC_Maps\MN2.mxd | 1:6,000 | DATE: 11/11/08 | REVISED: 11/12/08 | DRAWN BY: KJAnderson

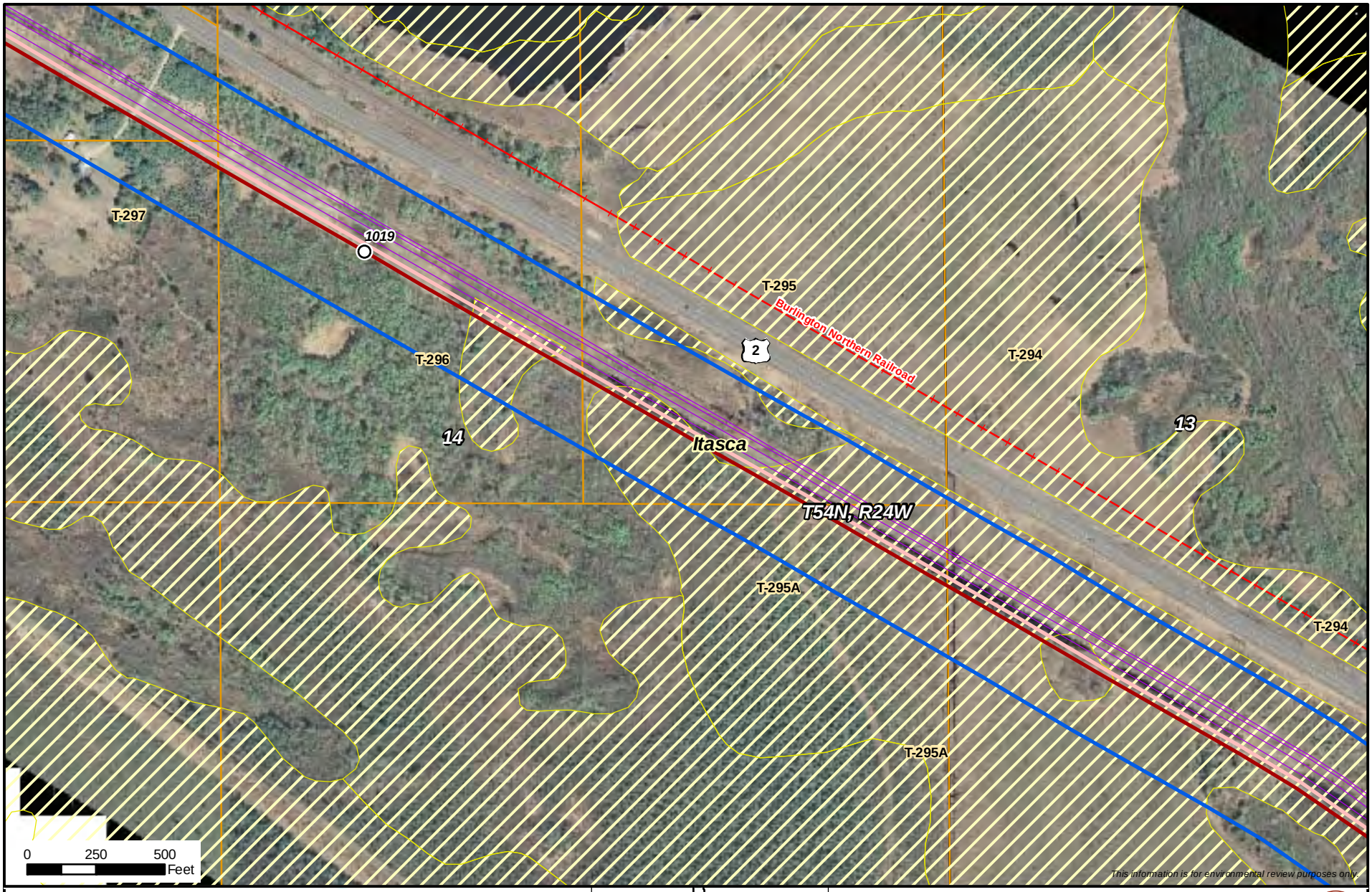

- Milepost
- Alberta Clipper Proposed Alignment
- Southern Lights Diluent Proposed Alignment
- PUC Designated Route
- Existing Enbridge Pipelines
- Valve Location
- Property Boundary
- Delineated Stream
- NWI Wetland
- Area of Biological Significance

N

Enbridge Alberta Clipper and Southern Lights Diluent Projects

Pipeline Route

ENBRIDGE

NATURAL RESOURCE GROUP

Sheet 278 of 371

M:\Clients\D-F\EEL\Alberta_Clipper_ArcGIS\2008\09\PUC_Maps\MN2.mxd | 1:6,000 | DATE: 11/11/08 | REVISED: 11/12/08 | DRAWN BY: KJAnderson

- Milepost
- Alberta Clipper Proposed Alignment
- Southern Lights Diluent Proposed Alignment
- PUC Designated Route
- Existing Enbridge Pipelines
- Valve Location
- Property Boundary
- Delineated Stream
- NWI Wetland
- Area of Biological Significance

N

Enbridge Alberta Clipper and Southern Lights Diluent Projects

Pipeline Route

ENBRIDGE

NATURAL RESOURCE GROUP

Sheet 279 of 371

M:\Clients\D-F\EEL\Alberta_Clipper_ArcGIS\2008\09\PUC_Maps\MN2.mxd | 1:6,000 | DATE: 11/11/08 | REVISED: 11/12/08 | DRAWN BY: KJAnderson

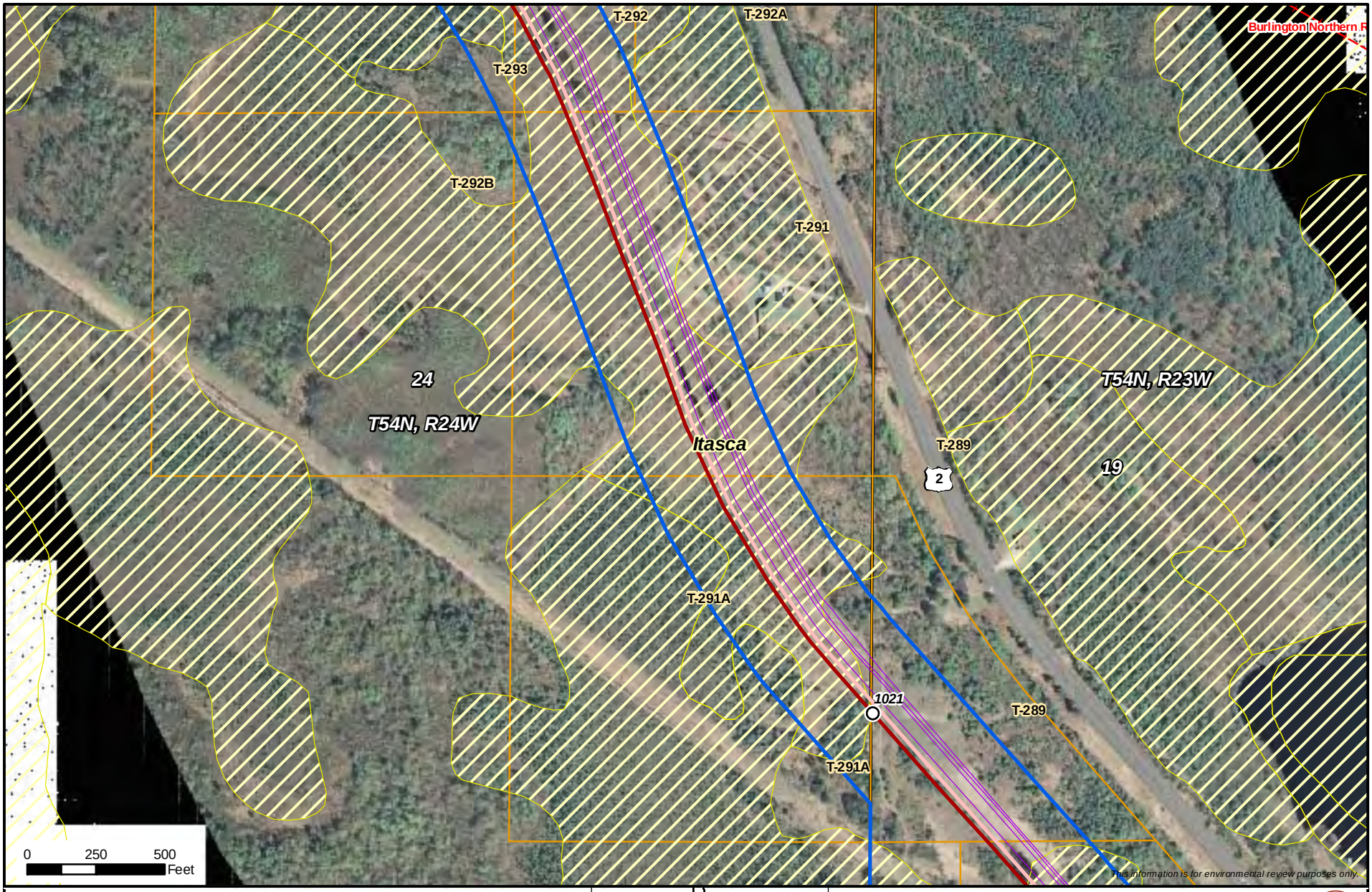

- Milepost
- Alberta Clipper Proposed Alignment
- Southern Lights Diluent Proposed Alignment
- PUC Designated Route
- Existing Enbridge Pipelines
- Valve Location
- Property Boundary
- Delineated Stream
- NWI Wetland
- Area of Biological Significance

N

Enbridge Alberta Clipper and Southern Lights Diluent Projects

Pipeline Route

ENBRIDGE

NATURAL RESOURCE GROUP

Sheet 280 of 371

M:\Clients\D-F\EEL\Alberta_Clipper_ArcGIS\2008\09\PUC_Maps\MN2.mxd | 1:6,000 | DATE: 11/11/08 | REVISED: 11/12/08 | DRAWN BY: KJAnderson

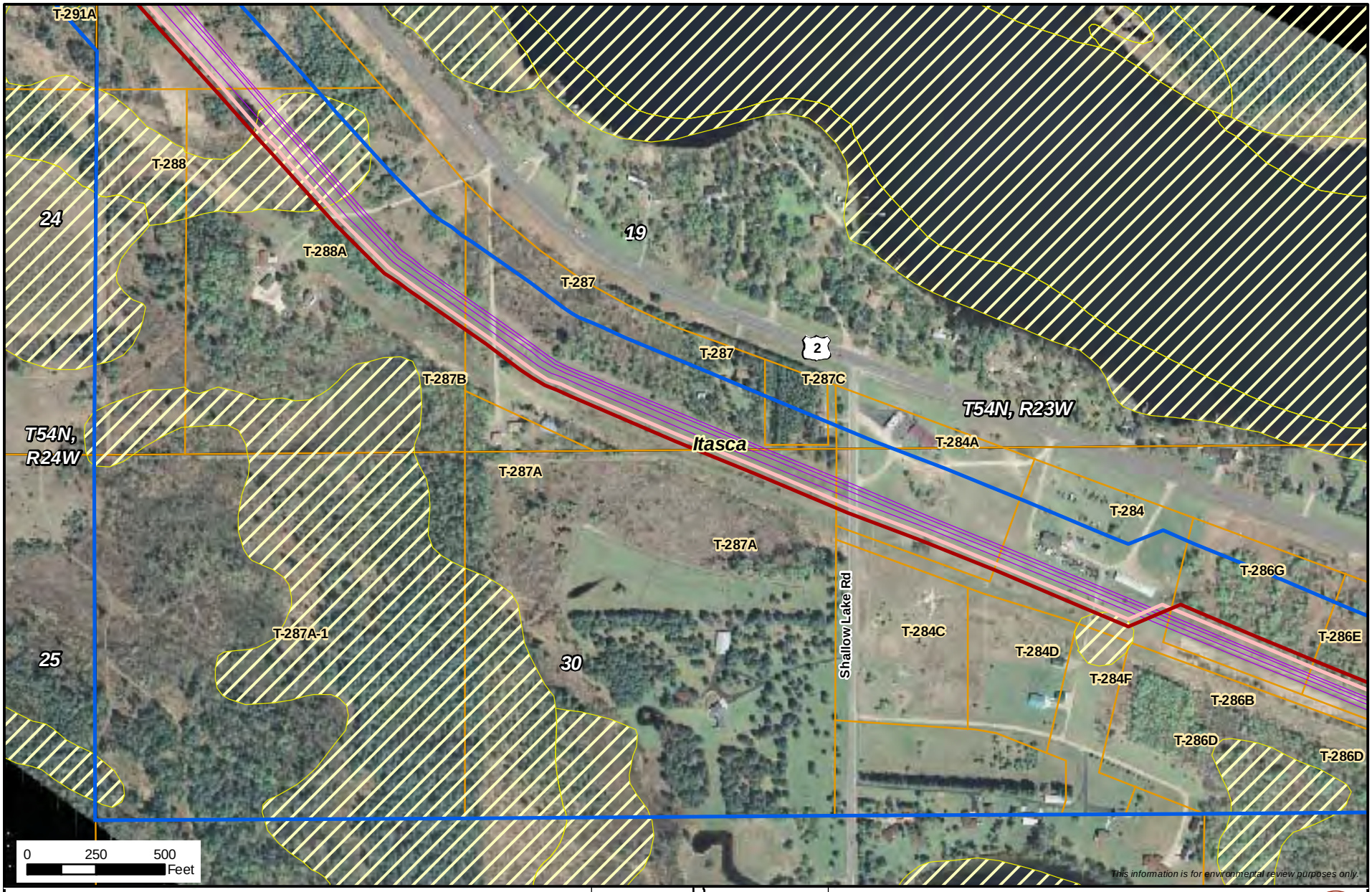

- Milepost
- Alberta Clipper Proposed Alignment
- Southern Lights Diluent Proposed Alignment
- PUC Designated Route
- Existing Enbridge Pipelines
- Valve Location
- Property Boundary
- Delineated Stream
- NWI Wetland
- Area of Biological Significance

N

Enbridge Alberta Clipper and Southern Lights Diluent Projects

Pipeline Route

ENBRIDGE

NATURAL RESOURCE GROUP

Sheet 281 of 371

M:\Clients\D-F\EEL\Alberta_Clipper_ArcGIS\2008\09\PUC_Maps\MN2.mxd | 1:6,000 | DATE: 11/11/08 | REVISED: 11/12/08 | DRAWN BY: KJAnderson

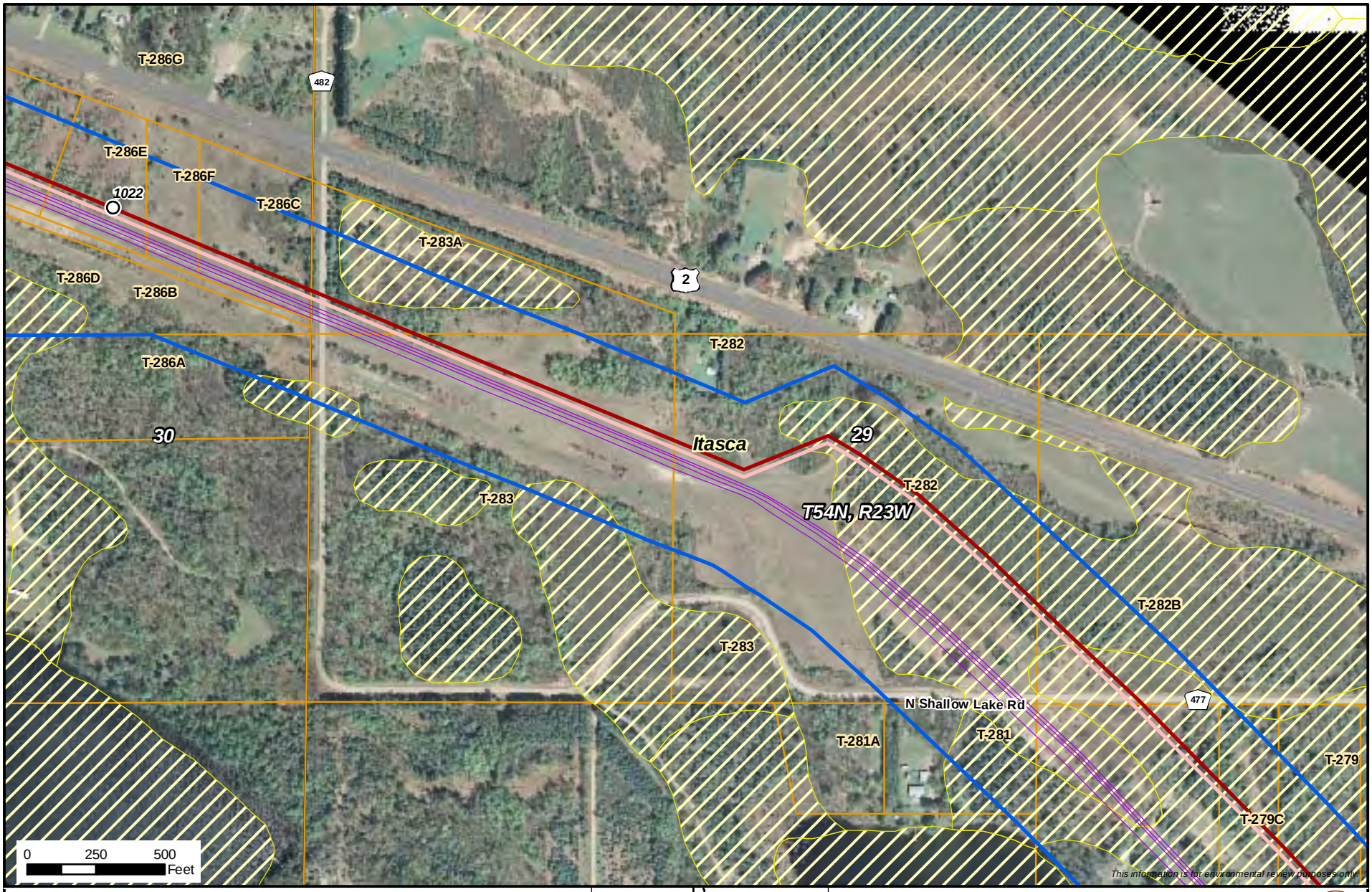

- Milepost
- Alberta Clipper Proposed Alignment
- Southern Lights Diluent Proposed Alignment
- PUC Designated Route
- Existing Enbridge Pipelines
- Valve Location
- Property Boundary
- Delineated Stream
- NWI Wetland
- Area of Biological Significance

Enbridge Alberta Clipper and Southern Lights Diluent Projects

Pipeline Route

ENBRIDGE

NATURAL RESOURCE GROUP

Sheet 282 of 371

M:\Clients\D-F\EEL\Alberta_Clipper_ArcGIS\2008\09\PUC_Maps\MN2.mxd | 1:6,000 | DATE: 11/11/08 | REVISED: 11/12/08 | DRAWN BY: KJAnderson

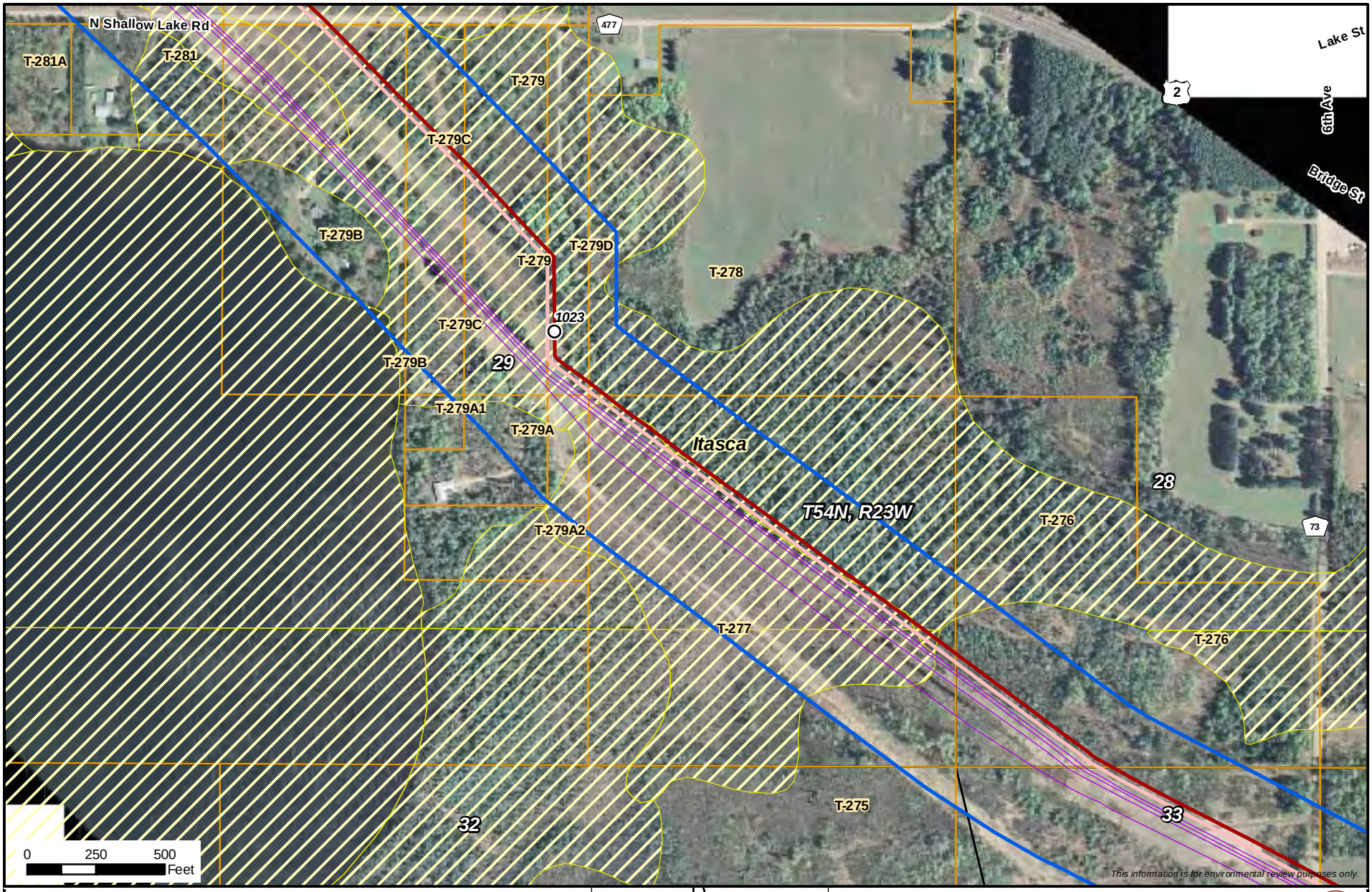

- Milepost
- Alberta Clipper Proposed Alignment
- Southern Lights Diluent Proposed Alignment
- PUC Designated Route
- Existing Enbridge Pipelines
- Valve Location
- Property Boundary
- Delineated Stream
- NWI Wetland
- Area of Biological Significance

N

Enbridge Alberta Clipper and Southern Lights Diluent Projects

Pipeline Route

ENBRIDGE

NATURAL RESOURCE GROUP

Sheet 283 of 371

M:\Clients\D-F\EEL\Alberta_Clipper_ArcGIS\2008\09\PUC_Maps\MN2.mxd | 1:6,000 | DATE: 11/11/08 | REVISED: 11/12/08 | DRAWN BY: KJAnderson

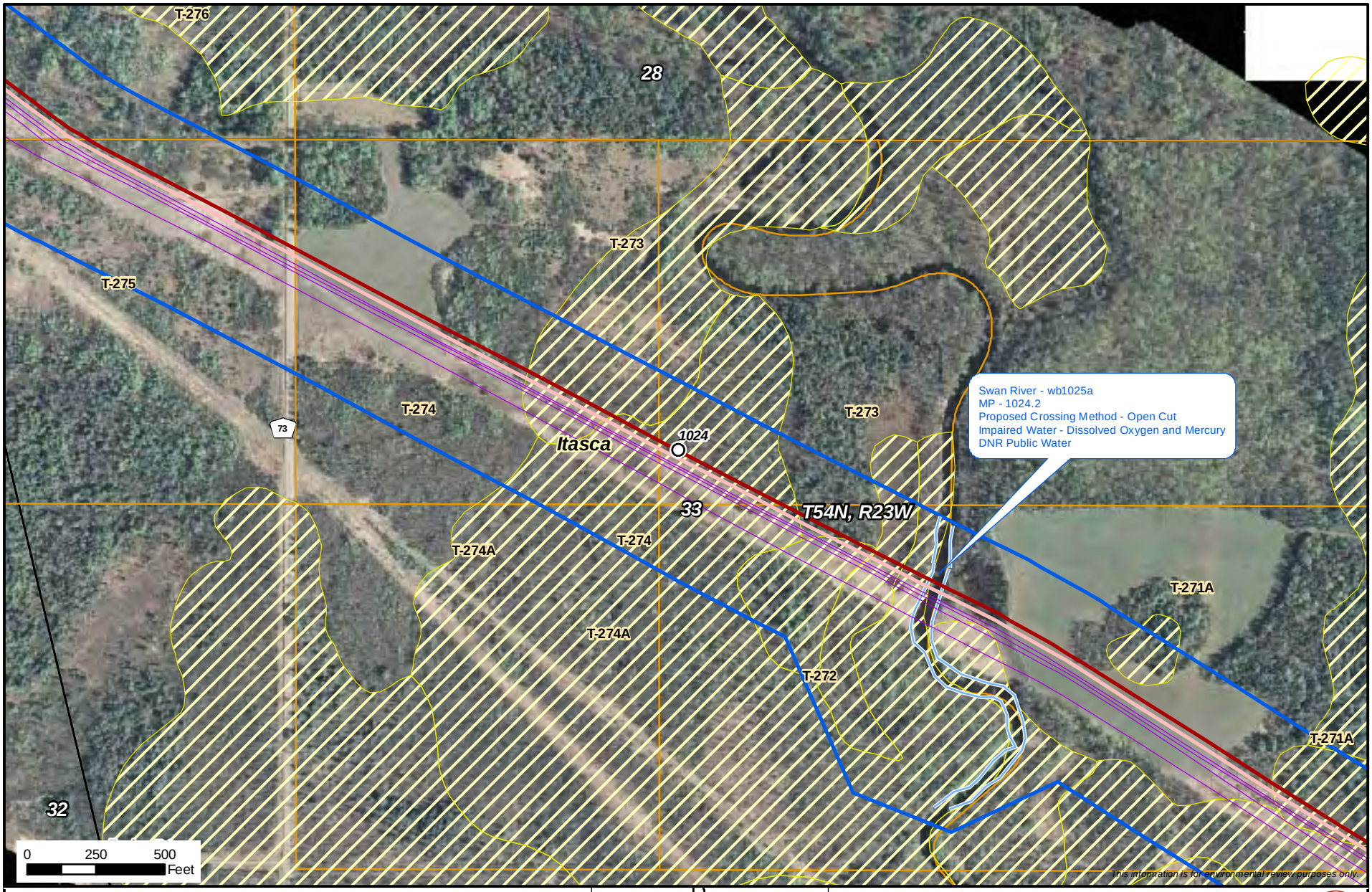

- Milepost
- Alberta Clipper Proposed Alignment
- Southern Lights Diluent Proposed Alignment
- PUC Designated Route
- Existing Enbridge Pipelines
- Valve Location
- Property Boundary
- Delineated Stream
- NWI Wetland
- Area of Biological Significance

Enbridge Alberta Clipper and Southern Lights Diluent Projects
Pipeline Route

ENBRIDGE

NATURAL RESOURCE GROUP

Sheet 284 of 371

M:\Clients\D-F\EEL\Alberta_Clipper_ArcGIS\2008\09\PUC_Maps\MN2.mxd | 1:6,000 | DATE: 11/11/08 | REVISED: 11/12/08 | DRAWN BY: KJAnderson

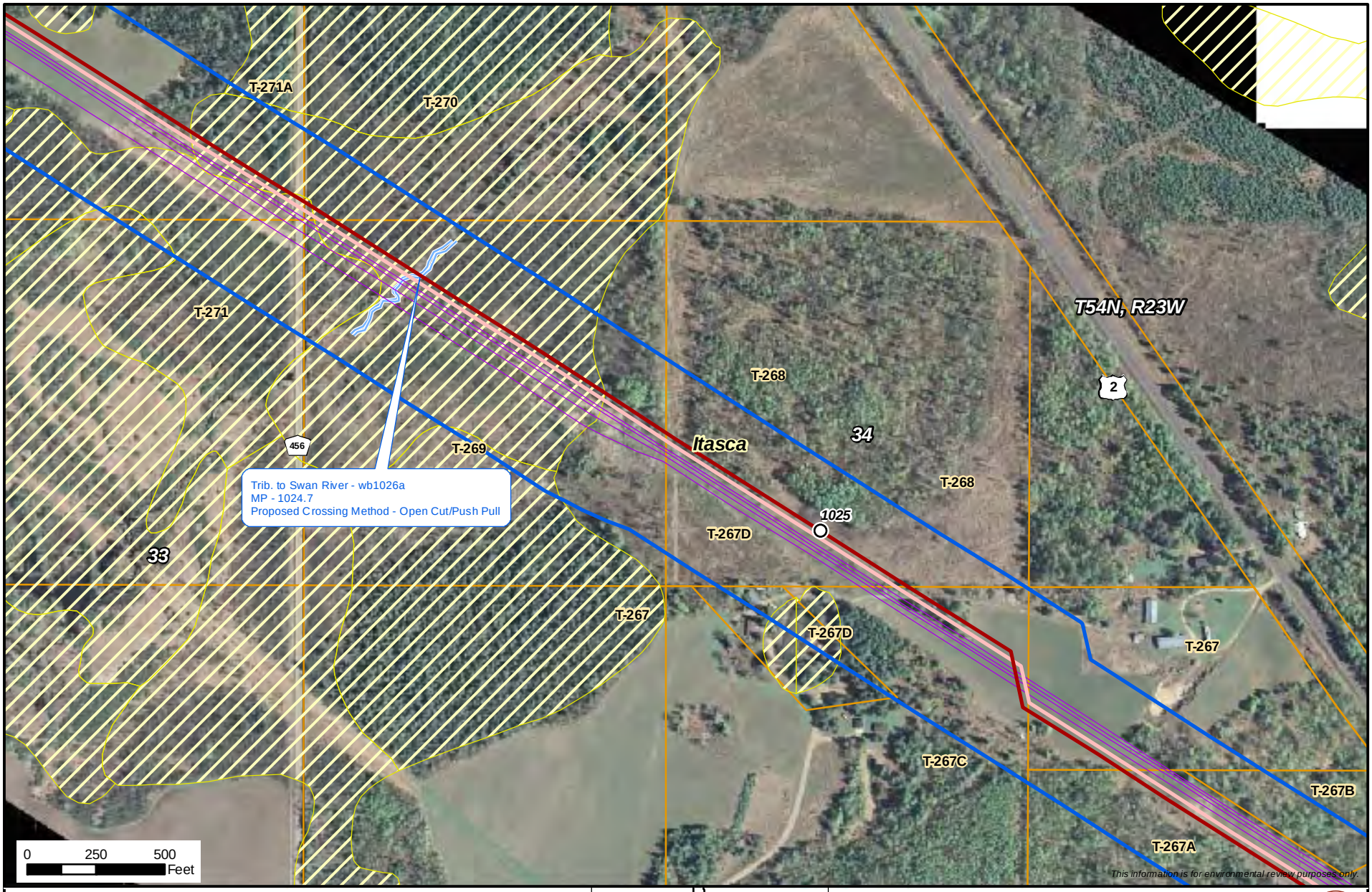

- Milepost
- Alberta Clipper Proposed Alignment
- Southern Lights Diluent Proposed Alignment
- PUC Designated Route
- Existing Enbridge Pipelines
- Valve Location
- Property Boundary
- Delineated Stream
- NWI Wetland
- Area of Biological Significance

Enbridge Alberta Clipper and Southern Lights Diluent Projects

Pipeline Route

ENBRIDGE

NATURAL RESOURCE GROUP

Sheet 285 of 371

M:\Clients\D-F\EEL\Alberta_Clipper_ArcGIS\2008\09\PUC_Maps\MN2.mxd | 1:6,000 | DATE: 11/11/08 | REVISED: 11/12/08 | DRAWN BY: KJAnderson

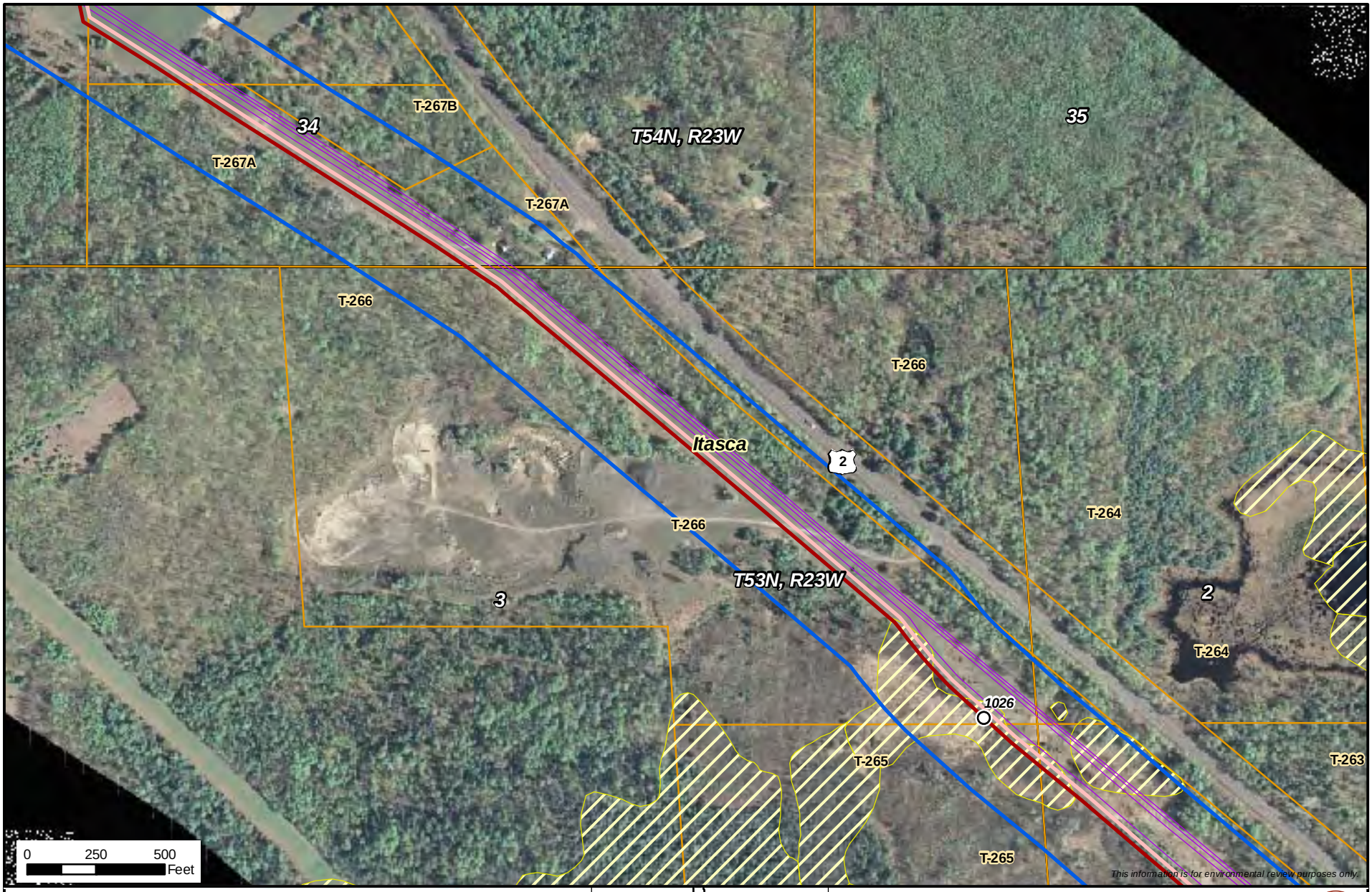

Milepost
Alberta Clipper Proposed Alignment
Southern Lights Diluent Proposed Alignment
PUC Designated Route
Existing Enbridge Pipelines
Valve Location
Property Boundary
Delineated Stream
NWI Wetland
Area of Biological Significance

N

Enbridge Alberta Clipper and Southern Lights Diluent Projects

Pipeline Route

ENBRIDGE

NATURAL RESOURCE GROUP

Sheet 286 of 371

M:\Clients\D-F\EEL\Alberta_Clipper_ArcGIS\2008\09\PUC_Maps\MN2.mxd | 1:6,000 | DATE: 11/11/08 | REVISED: 11/12/08 | DRAWN BY: KJAnderson

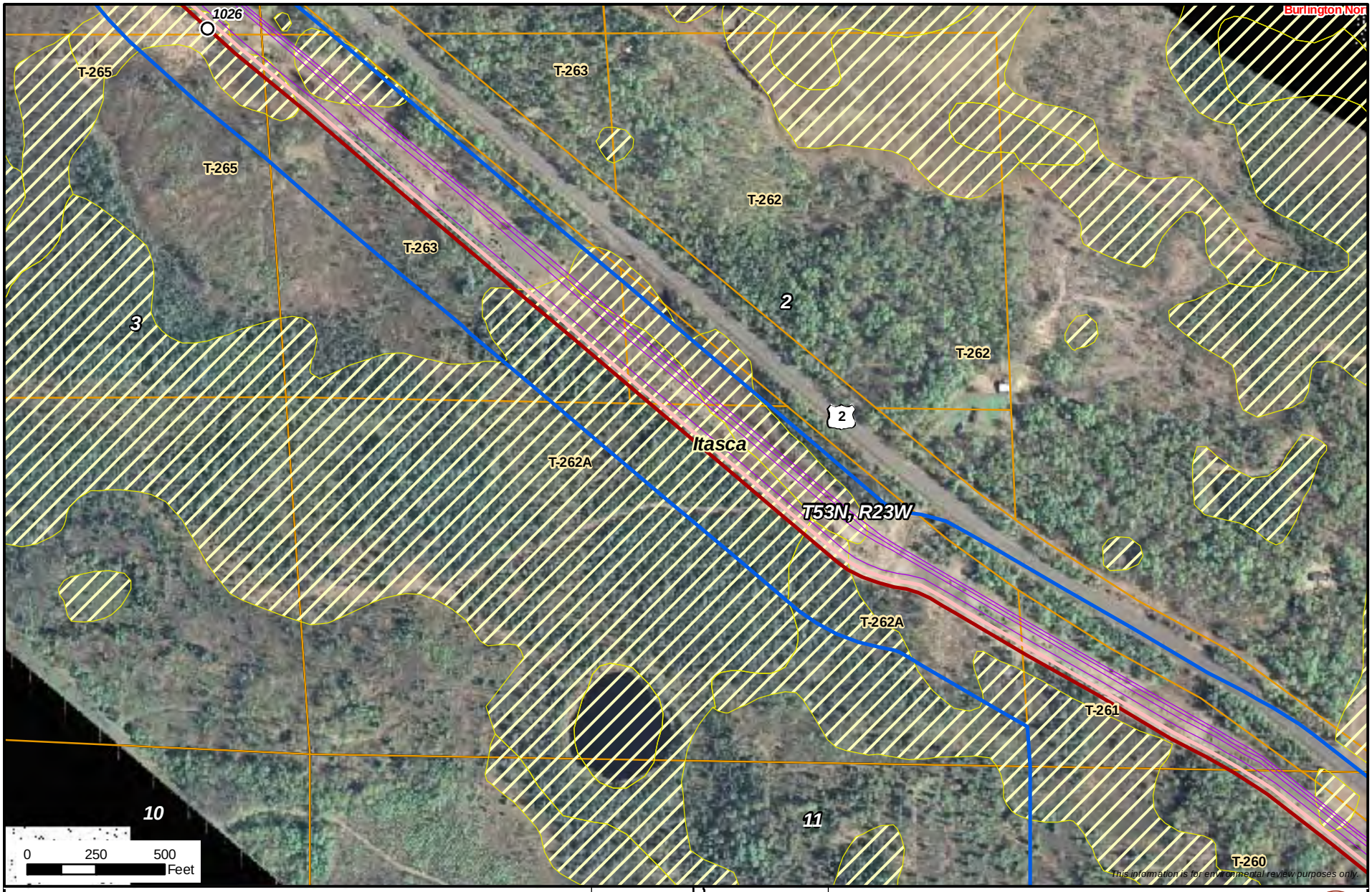

Milepost
Alberta Clipper Proposed Alignment
Southern Lights Diluent Proposed Alignment
PUC Designated Route
Existing Enbridge Pipelines
Valve Location
Property Boundary
Delineated Stream
NWI Wetland
Area of Biological Significance

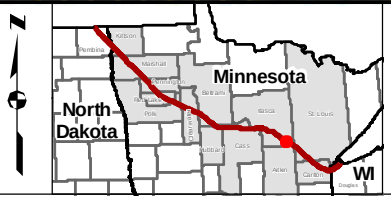

Enbridge Alberta Clipper and Southern Lights Diluent Projects

Pipeline Route

ENBRIDGE

NATURAL RESOURCE GROUP

Sheet 287 of 371

M:\Clients\D-F\EEL\Alberta_Clipper_ArcGIS\2008\09\PUC_Maps\MN2.mxd | 1:6,000 | DATE: 11/11/08 | REVISED: 11/12/08 | DRAWN BY: KJAnderson

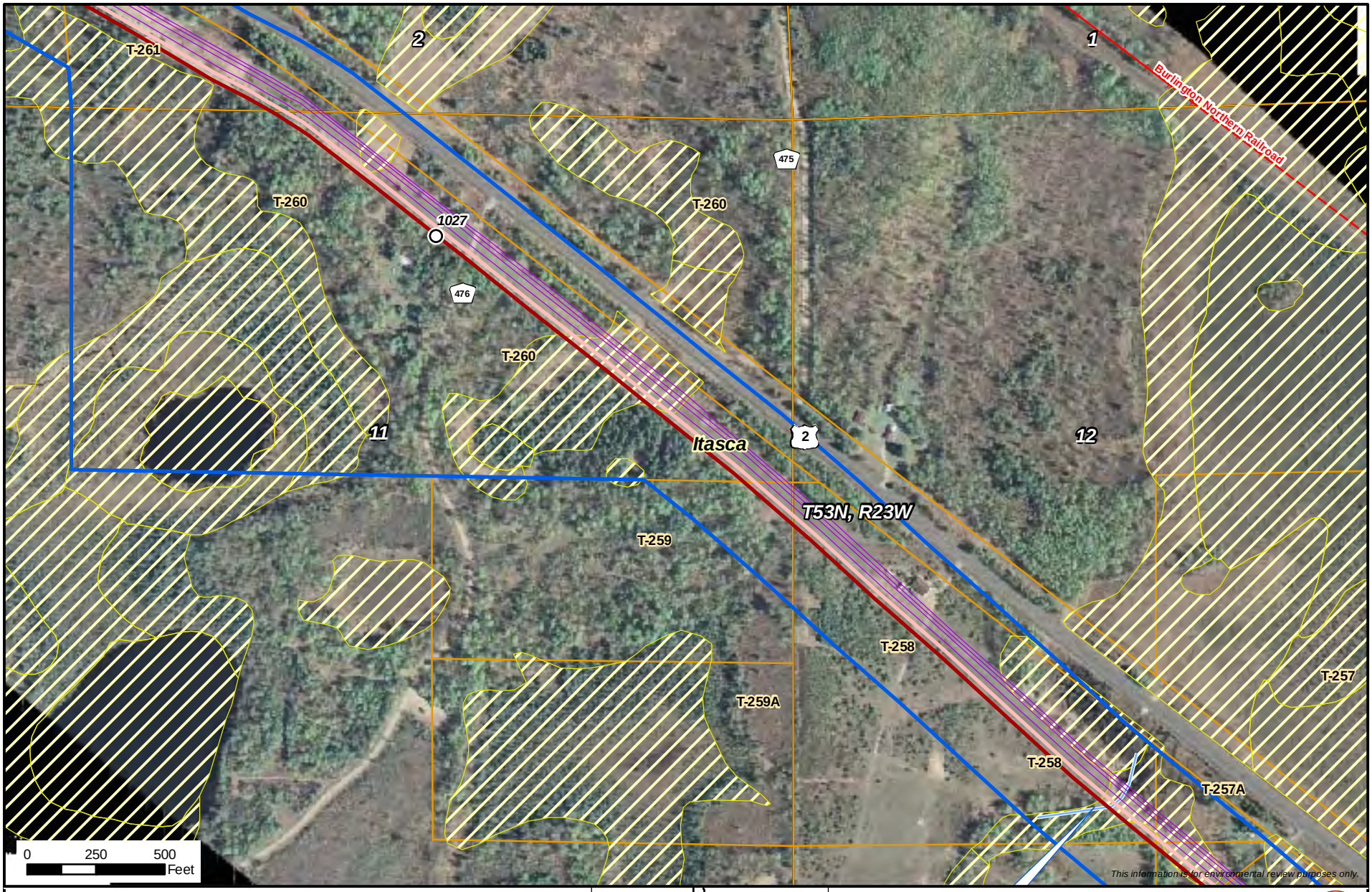

- Milepost
- Alberta Clipper Proposed Alignment
- Southern Lights Diluent Proposed Alignment
- PUC Designated Route
- Existing Enbridge Pipelines
- Valve Location
- Property Boundary
- Delineated Stream
- NWI Wetland
- Area of Biological Significance

N

Enbridge Alberta Clipper and Southern Lights Diluent Projects

Pipeline Route

ENBRIDGE

NATURAL RESOURCE GROUP

Sheet 288 of 371

M:\Clients\D-F\EEL\Alberta_Clipper_ArcGIS\2008\09\PUC_Maps\MN2.mxd | 1:6,000 | DATE: 11/11/08 | REVISED: 11/12/08 | DRAWN BY: KJAnderson

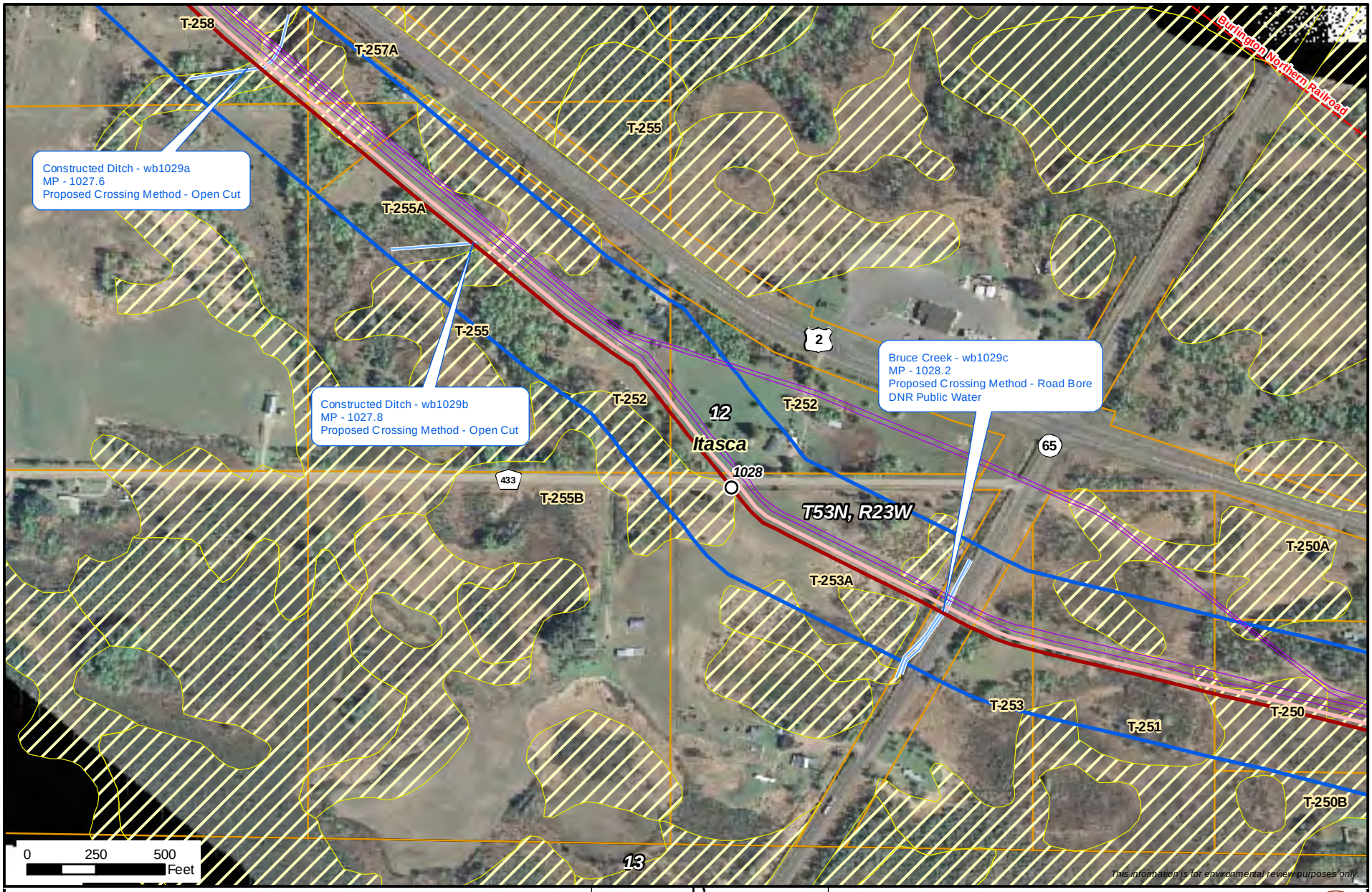

- Milepost
- Alberta Clipper Proposed Alignment
- Southern Lights Diluent Proposed Alignment
- PUC Designated Route
- Existing Enbridge Pipelines
- Valve Location
- Property Boundary
- Delineated Stream
- NWI Wetland
- Area of Biological Significance

N

Enbridge Alberta Clipper and Southern Lights Diluent Projects

Pipeline Route

ENBRIDGE

NATURAL RESOURCE GROUP

Sheet 289 of 371

M:\Clients\D-F\EEL\Alberta_Clipper_ArcGIS\2008\09\PUC_Maps\MN2.mxd | 1:6,000 | DATE: 11/11/08 | REVISED: 11/12/08 | DRAWN BY: KJAnderson

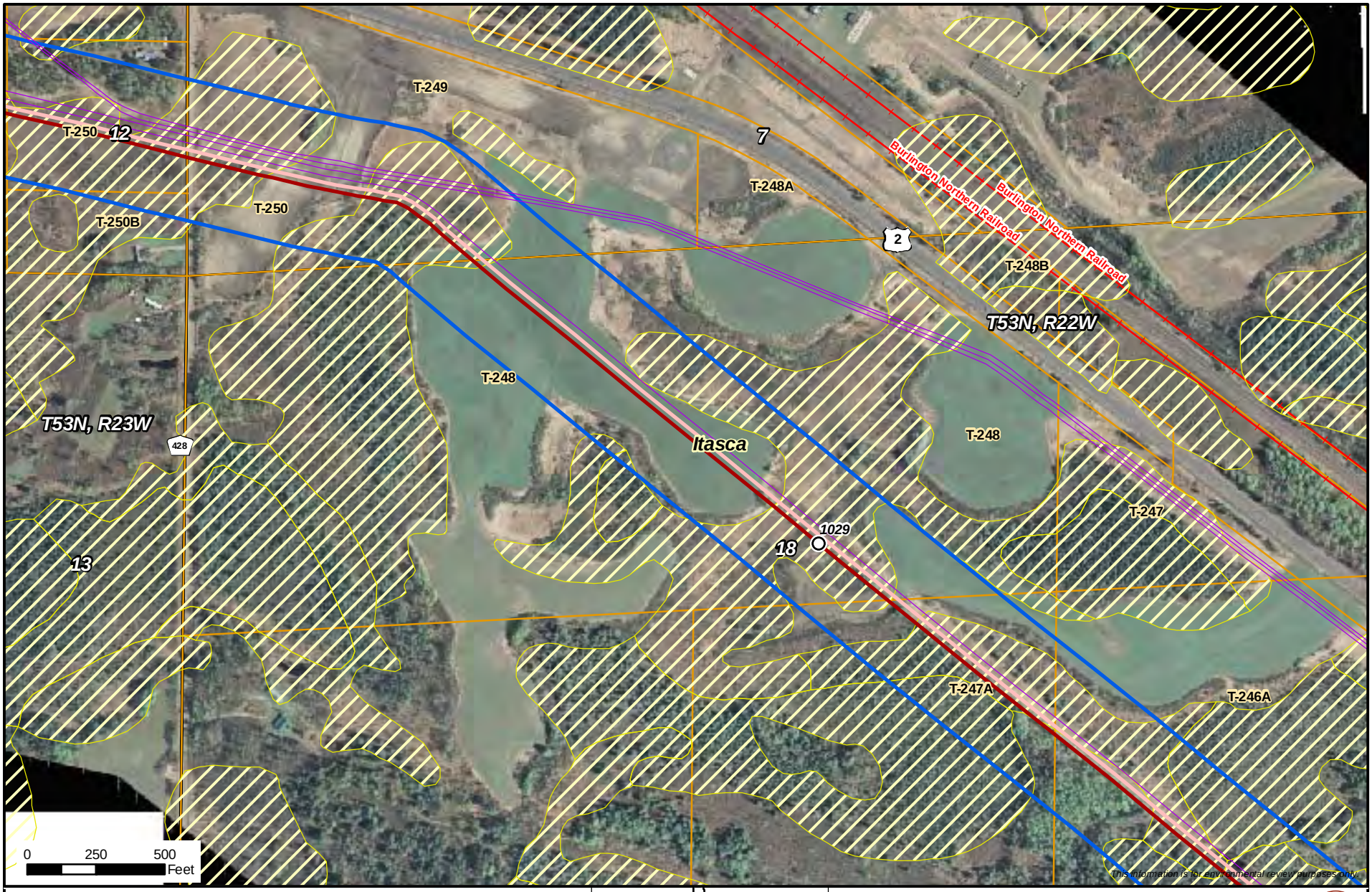

- Milepost
- Alberta Clipper Proposed Alignment
- Southern Lights Diluent Proposed Alignment
- PUC Designated Route
- Existing Enbridge Pipelines
- Valve Location
- Property Boundary
- Delineated Stream
- NWI Wetland
- Area of Biological Significance

N

Enbridge Alberta Clipper and Southern Lights Diluent Projects

Pipeline Route

ENBRIDGE

NATURAL RESOURCE GROUP

Sheet 290 of 371

M:\Clients\D-F\EEL\Alberta_Clipper_ArcGIS\2008\09\PUC_Maps\MN2.mxd | 1:6,000 | DATE: 11/11/08 | REVISED: 11/12/08 | DRAWN BY: KJAnderson

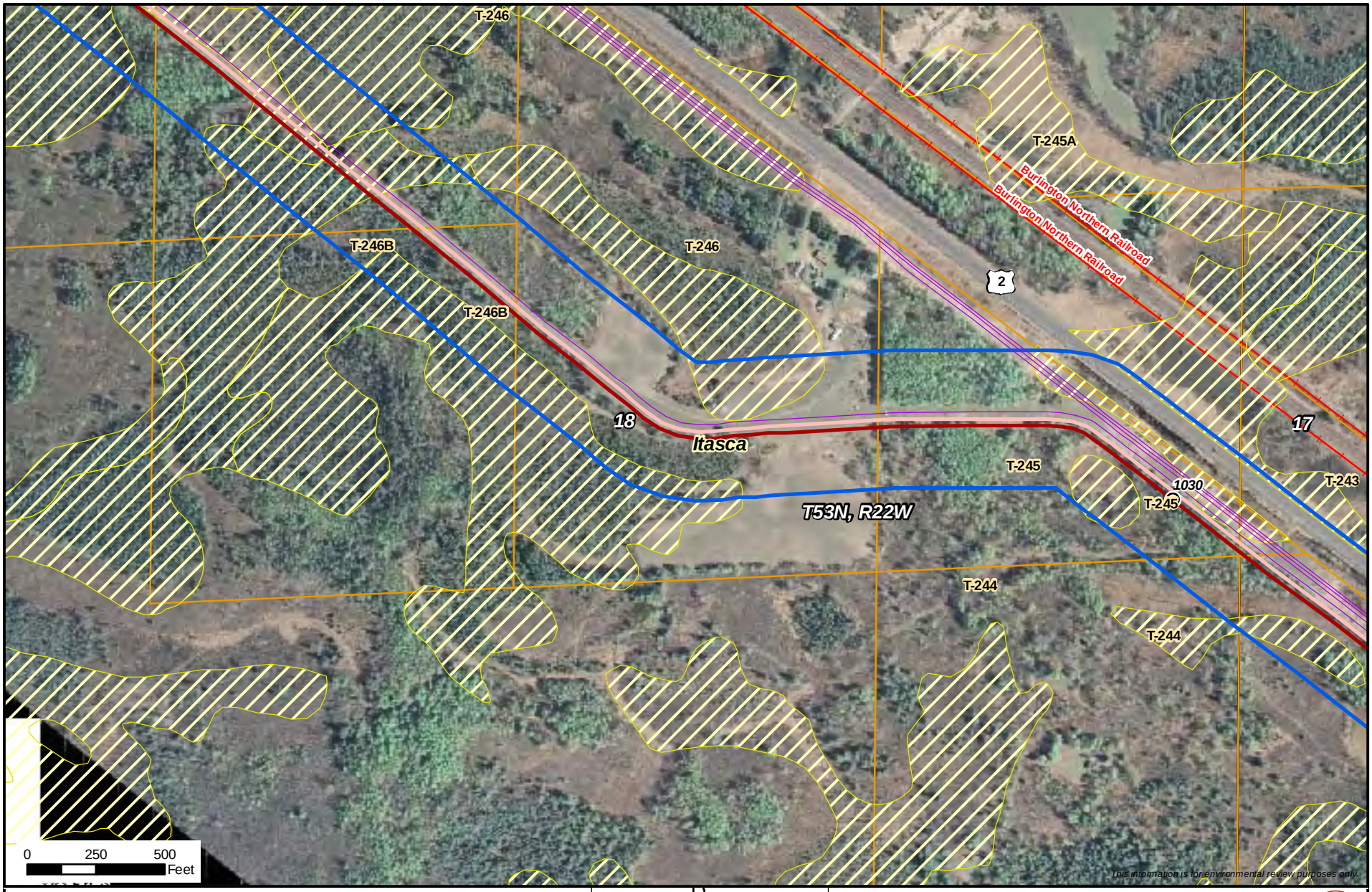

- Milepost
- Alberta Clipper Proposed Alignment
- Southern Lights Diluent Proposed Alignment
- PUC Designated Route
- Existing Enbridge Pipelines
- Valve Location
- Property Boundary
- Delineated Stream
- NWI Wetland
- Area of Biological Significance

Enbridge Alberta Clipper and Southern Lights Diluent Projects

Pipeline Route

ENBRIDGE

NATURAL RESOURCE GROUP

Sheet 291 of 371

M:\Clients\D-F\EEL\Alberta_Clipper_ArcGIS\2008\09\PUC_Maps\MN2.mxd | 1:6,000 | DATE: 11/11/08 | REVISED: 11/12/08 | DRAWN BY: KJAnderson

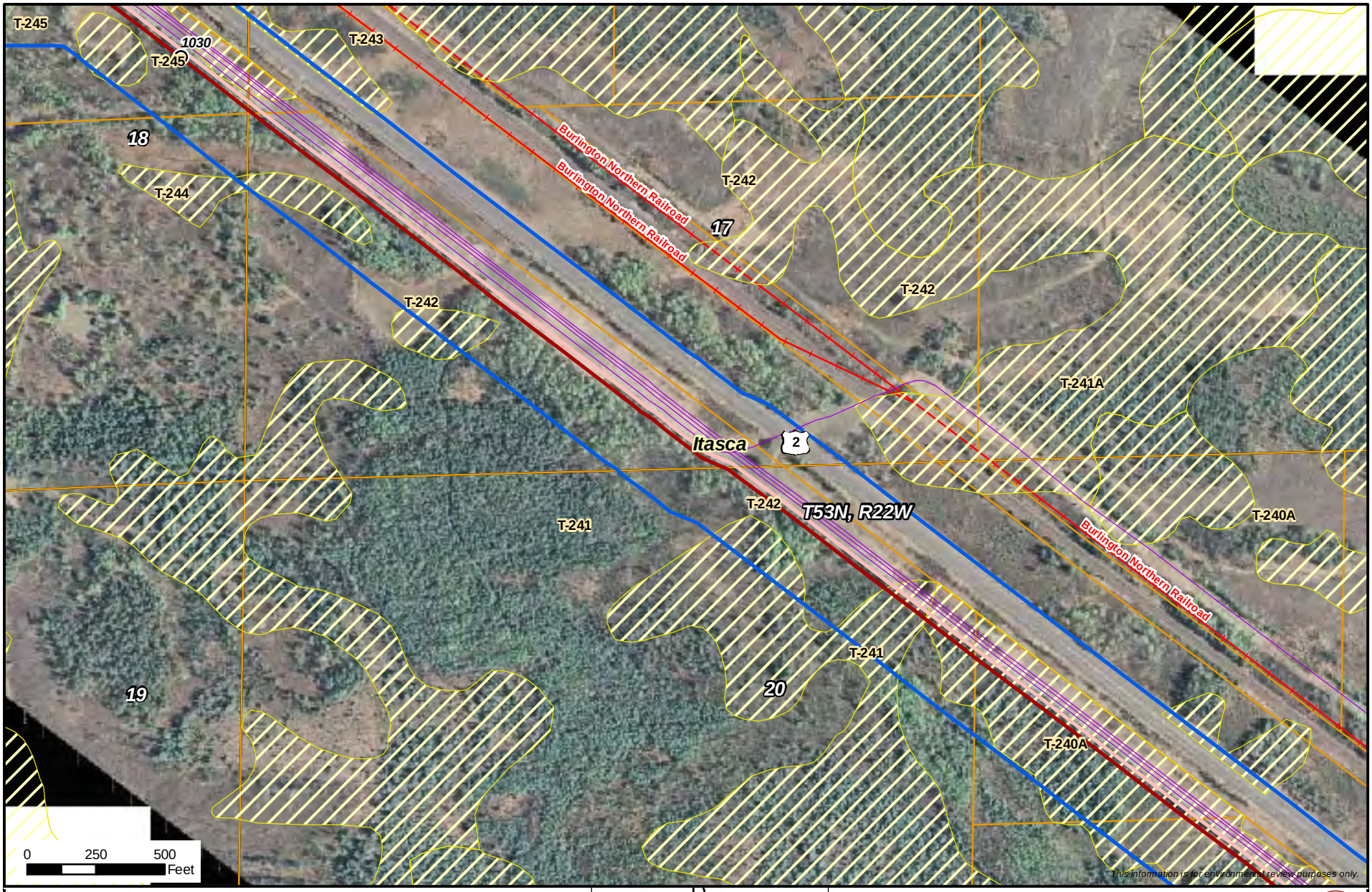

- Milepost
- Alberta Clipper Proposed Alignment
- Southern Lights Diluent Proposed Alignment
- PUC Designated Route
- Existing Enbridge Pipelines
- Valve Location
- Property Boundary
- Delineated Stream
- NWI Wetland
- Area of Biological Significance

Enbridge Alberta Clipper and Southern Lights Diluent Projects

Pipeline Route

ENBRIDGE

NATURAL RESOURCE GROUP

Sheet 292 of 371

M:\Clients\D-F\EEL\Alberta_Clipper_ArcGIS\2008\09\PUC_Maps\MN2.mxd | 1:6,000 | DATE: 11/11/08 | REVISED: 11/12/08 | DRAWN BY: KJAnderson

- Milepost
- Alberta Clipper Proposed Alignment
- Southern Lights Diluent Proposed Alignment
- PUC Designated Route
- Existing Enbridge Pipelines
- Valve Location
- Property Boundary
- Delineated Stream
- NWI Wetland
- Area of Biological Significance

N

Enbridge Alberta Clipper and Southern Lights Diluent Projects

Pipeline Route

ENBRIDGE

NATURAL RESOURCE GROUP

Sheet 293 of 371

M:\Clients\D-F\EEL\Alberta_Clipper_ArcGIS\2008\09\PUC_Maps\MN2.mxd | 1:6,000 | DATE: 11/11/08 | REVISED: 11/12/08 | DRAWN BY: KJAnderson

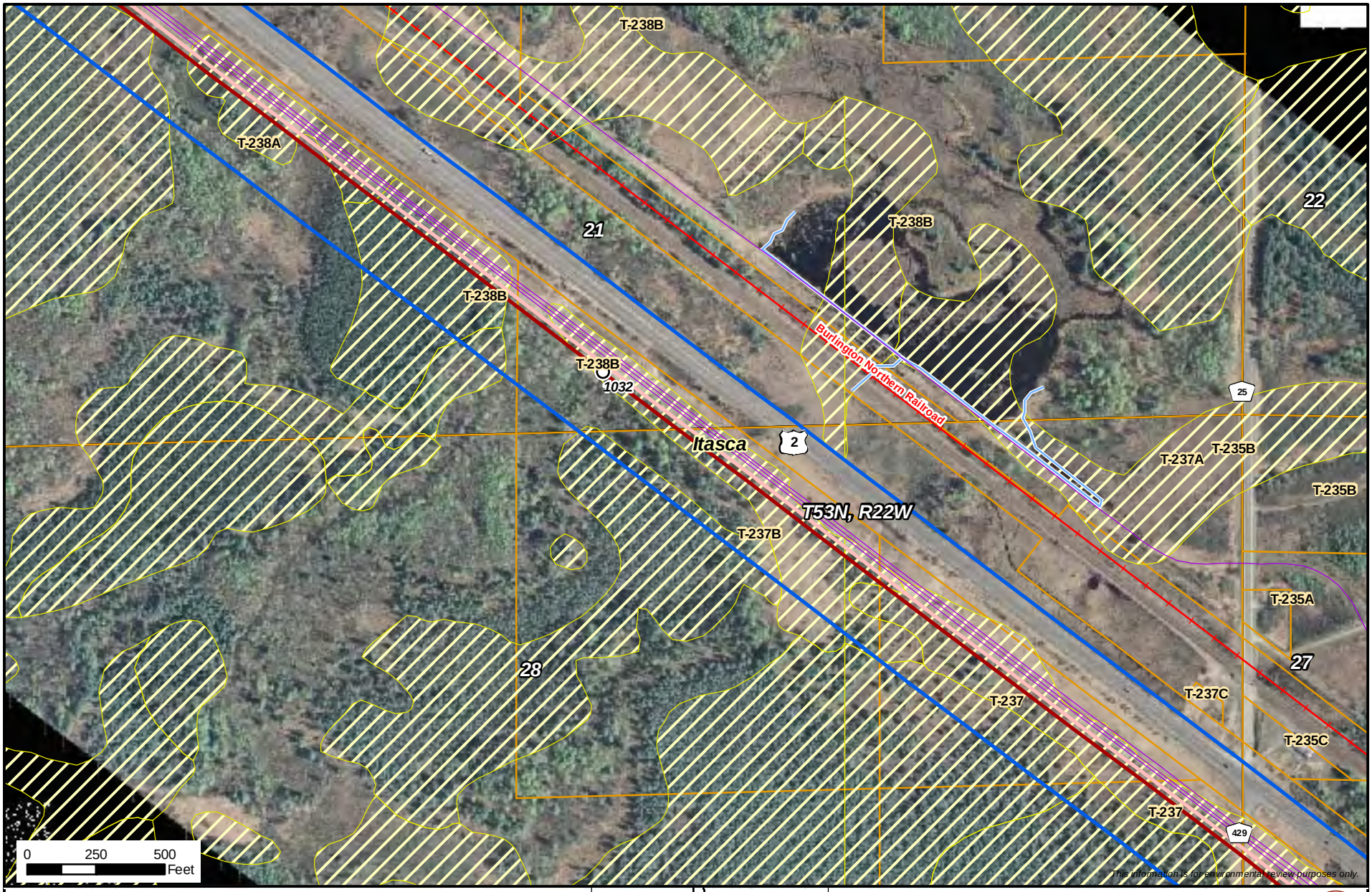

- Milepost
- Alberta Clipper Proposed Alignment
- Southern Lights Diluent Proposed Alignment
- PUC Designated Route
- Existing Enbridge Pipelines
- Valve Location
- Property Boundary
- Delineated Stream
- NWI Wetland
- Area of Biological Significance

N

Enbridge Alberta Clipper and Southern Lights Diluent Projects

Pipeline Route

ENBRIDGE

NATURAL RESOURCE GROUP

Sheet 294 of 371

M:\Clients\D-F\EEL\Alberta_Clipper_ArcGIS\2008\09\PUC_Maps\MN2.mxd | 1:6,000 | DATE: 11/11/08 | REVISED: 11/12/08 | DRAWN BY: KJAnderson

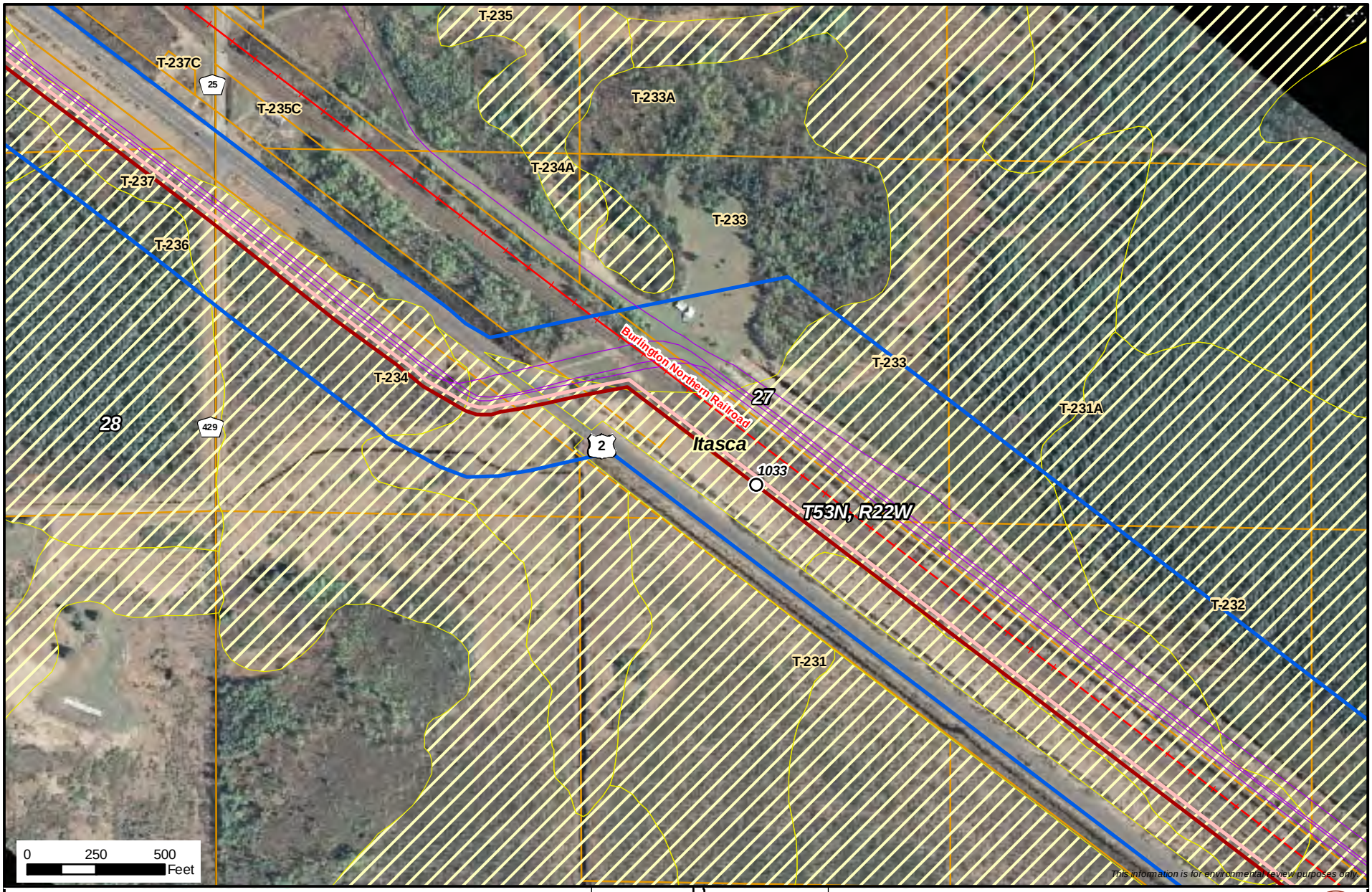

- Milepost
- Alberta Clipper Proposed Alignment
- Southern Lights Diluent Proposed Alignment
- PUC Designated Route
- Existing Enbridge Pipelines
- Valve Location
- Property Boundary
- Delineated Stream
- NWI Wetland
- Area of Biological Significance

N

Enbridge Alberta Clipper and Southern Lights Diluent Projects

Pipeline Route

ENBRIDGE

NATURAL RESOURCE GROUP

Sheet 295 of 371

M:\Clients\D-F\EEL\Alberta_Clipper_ArcGIS\2008\09\PUC_Maps\MN2.mxd | 1:6,000 | DATE: 11/11/08 | REVISED: 11/12/08 | DRAWN BY: KJAnderson

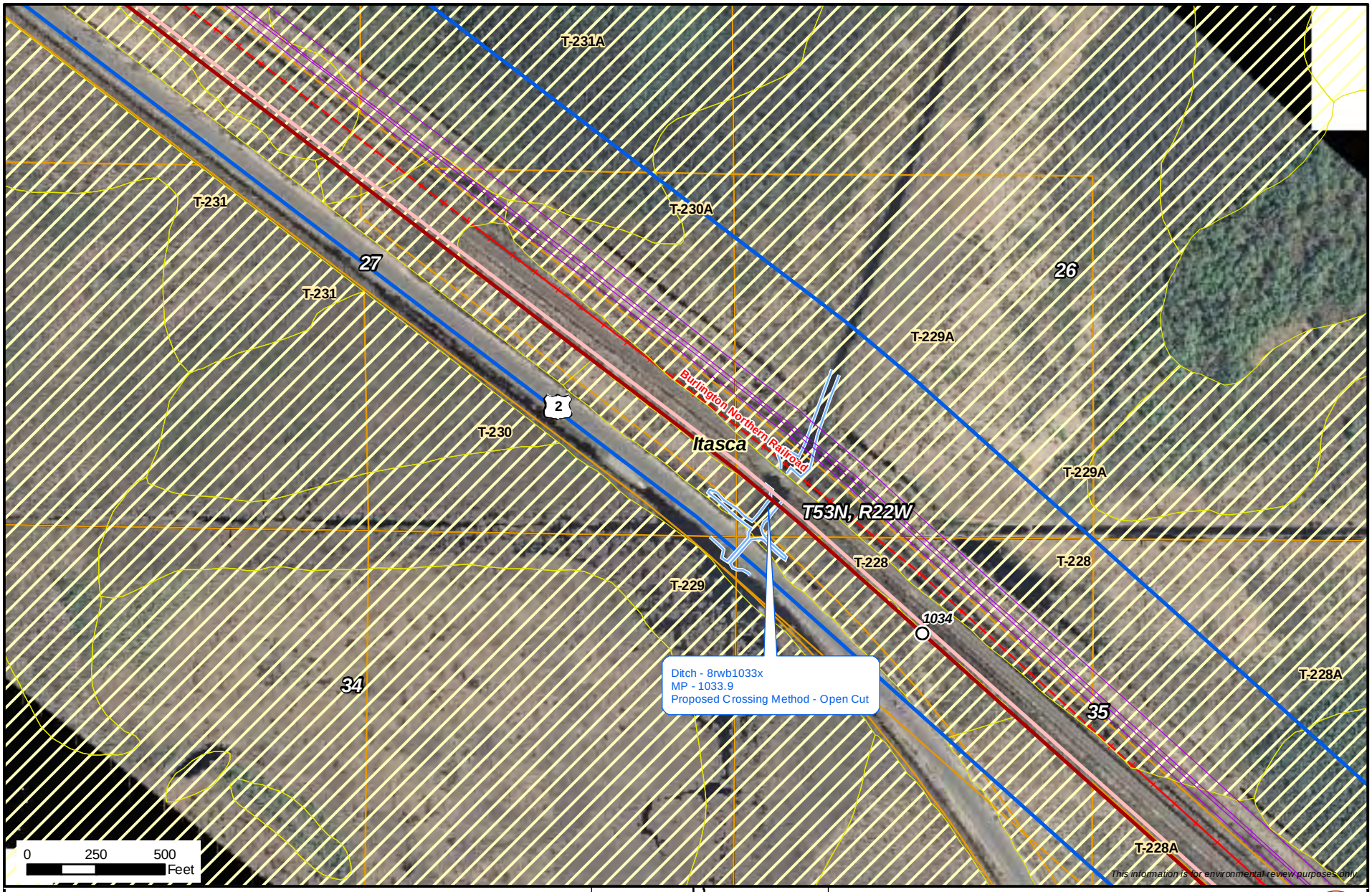

- Milepost
- Alberta Clipper Proposed Alignment
- Southern Lights Diluent Proposed Alignment
- PUC Designated Route
- Existing Enbridge Pipelines
- Valve Location
- Property Boundary
- Delineated Stream
- NWI Wetland
- Area of Biological Significance

N

Enbridge Alberta Clipper and Southern Lights Diluent Projects

Pipeline Route

ENBRIDGE

NATURAL RESOURCE GROUP

Sheet 296 of 371

M:\Clients\D-F\EEL\Alberta_Clipper_ArcGIS\2008\09\PUC_Maps\MN2.mxd | 1:6,000 | DATE: 11/11/08 | REVISED: 11/12/08 | DRAWN BY: KJAnderson



- Milepost
- Alberta Clipper Proposed Alignment
- Southern Lights Diluent Proposed Alignment
- PUC Designated Route
- Existing Enbridge Pipelines
- Valve Location
- Property Boundary
- Delineated Stream
- NWI Wetland
- Area of Biological Significance

N

Enbridge Alberta Clipper and Southern Lights Diluent Projects

Pipeline Route

ENBRIDGE

NATURAL RESOURCE GROUP

Sheet 297 of 371

M:\Clients\D-F\EEL\Alberta_Clipper_ArcGIS\2008\09\PUC_Maps\MN2.mxd | 1:6,000 | DATE: 11/11/08 | REVISED: 11/12/08 | DRAWN BY: KJAnderson

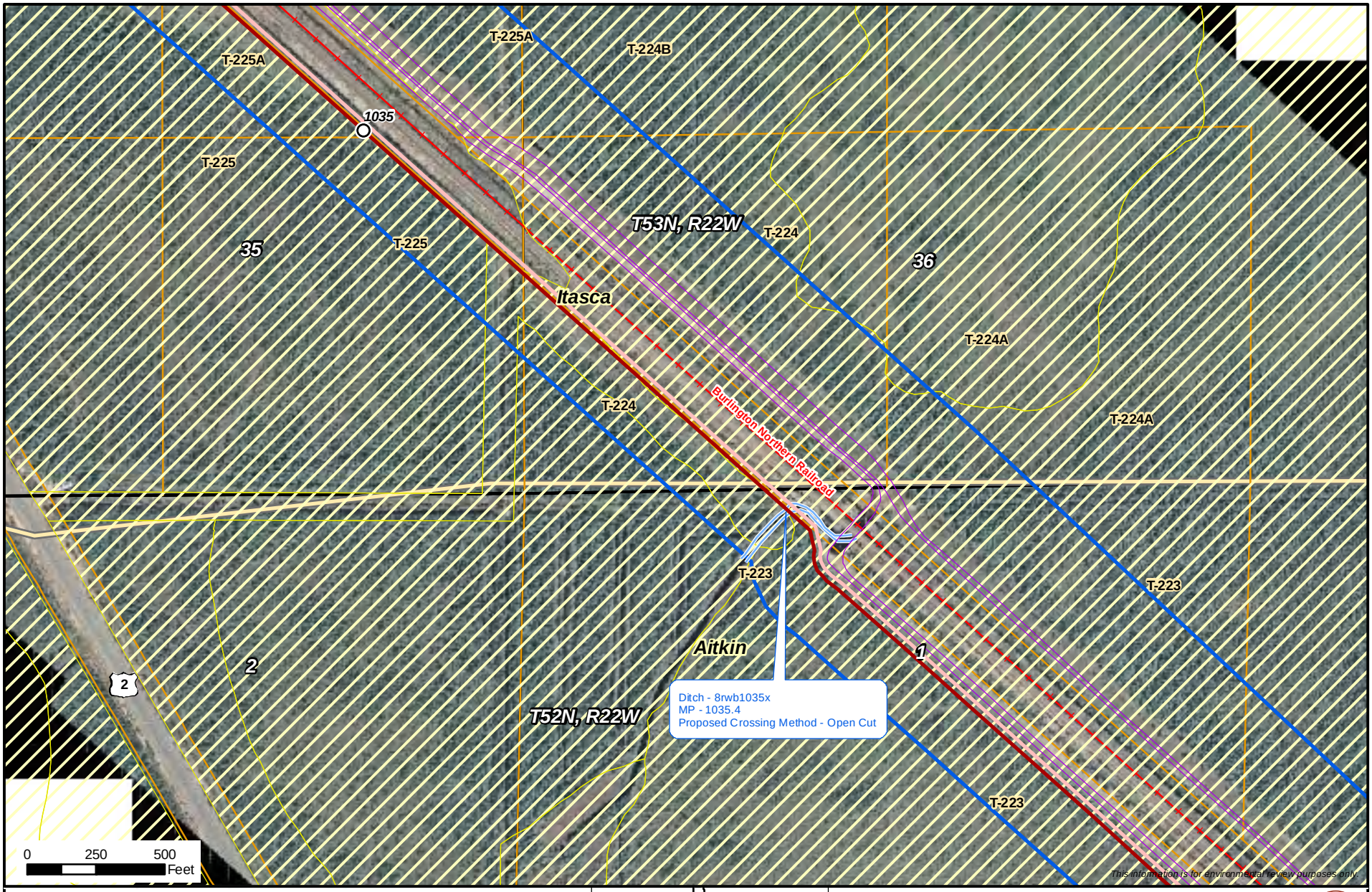

- Milepost
- Alberta Clipper Proposed Alignment
- Southern Lights Diluent Proposed Alignment
- PUC Designated Route
- Existing Enbridge Pipelines
- Valve Location
- Property Boundary
- Delineated Stream
- NWI Wetland
- Area of Biological Significance

N

Enbridge Alberta Clipper and Southern Lights Diluent Projects

Pipeline Route

ENBRIDGE

NATURAL RESOURCE GROUP

Sheet 298 of 371

M:\Clients\D-F\EEL\Alberta_Clipper_ArcGIS\2008\09\PUC_Maps\MN2.mxd | 1:6,000 | DATE: 11/11/08 | REVISED: 11/12/08 | DRAWN BY: KJAnderson