Fond du Lac Route Alternative
Alberta Clipper and Southern Lights Diluent

Milepost Range FdL 0.0 to 21.7

Aerial Photography Flown in Summer 2007

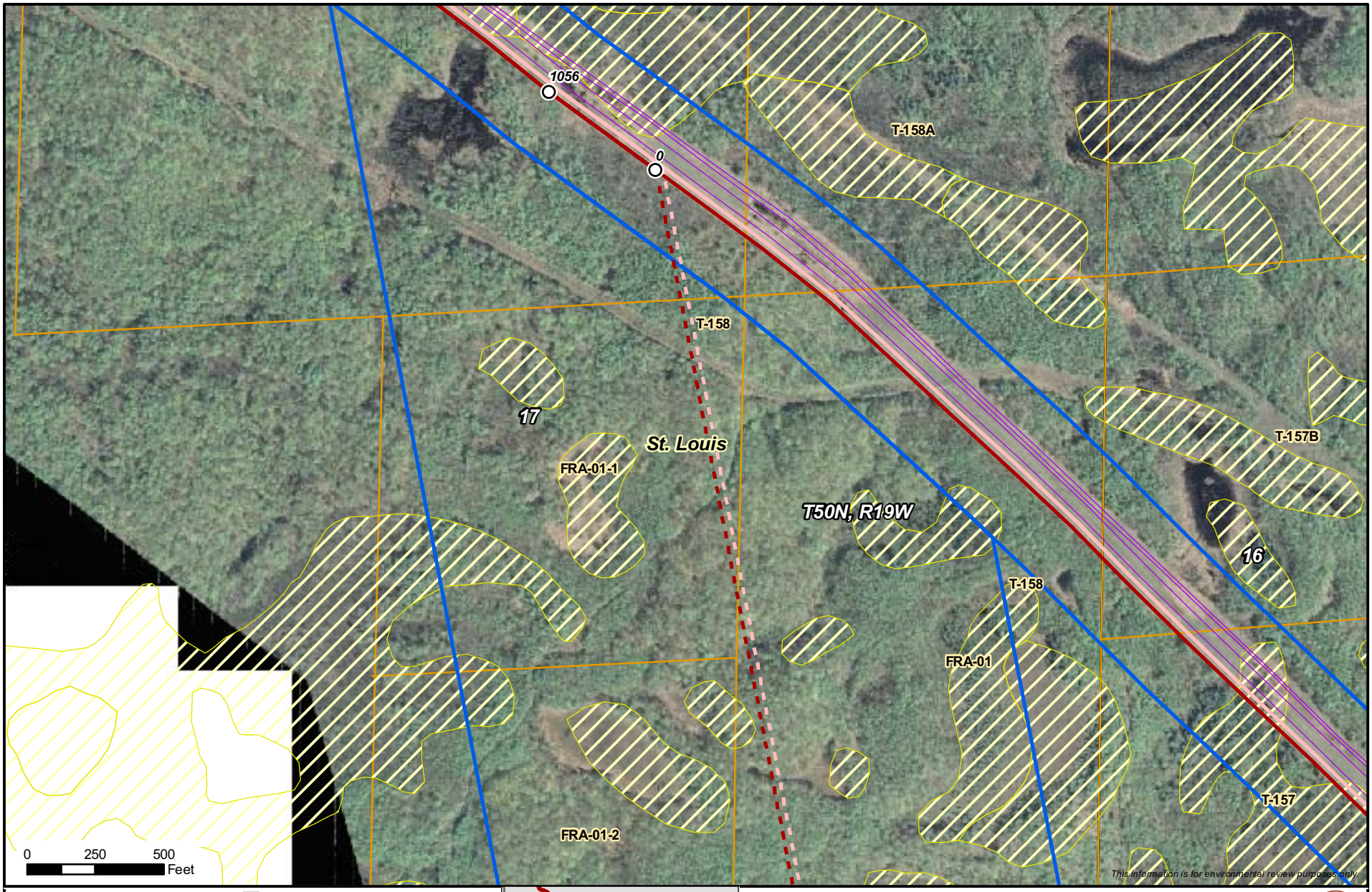

Milepost
Alberta Clipper Fond du Lac Route Alternative
Southern Lights Diluent Fond du Lac Route Alternative
PUC Designated Route
Existing Enbridge Pipelines
Valve Location
Property Boundary
Delineated Stream
NWI Wetland
Area of Biological Significance

Enbridge Alberta Clipper and Southern Lights Diluent Projects

Route Alternative 13

Fond du Lac Route Alternative

ENBRIDGE

NATURAL RESOURCE GROUP

Sheet 1 of 31

M:\Clients\D-F\EEL\Alberta_Clipper_ArcGIS\2008\09\PUC_Maps\FDL_Traverse.mxd | 1:6,000 | DATE: 11/12/08 | REVISED: 11/17/08 | DRAWN BY: KJAnderson

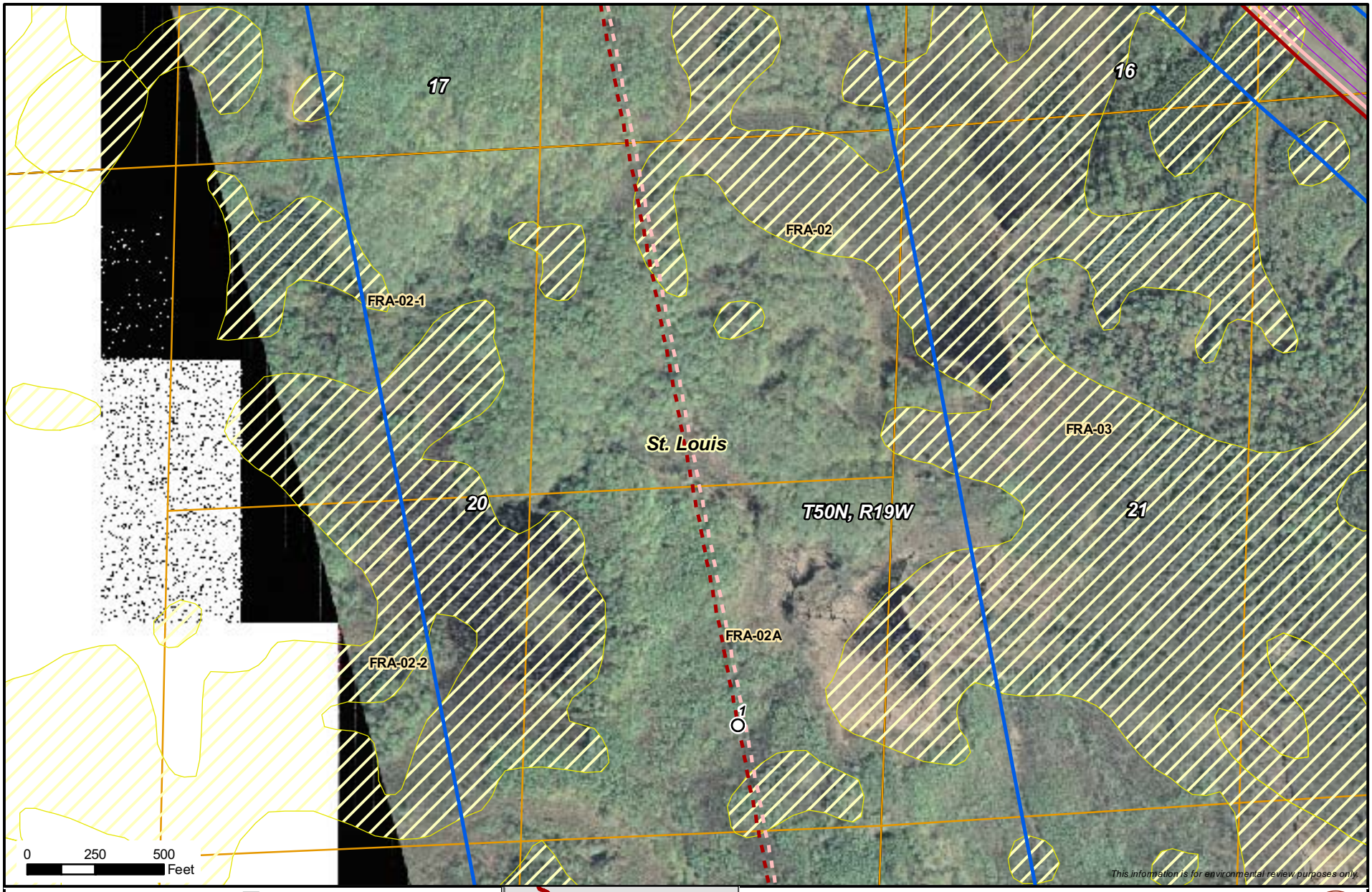

Milepost
Alberta Clipper Fond du Lac Route Alternative
Southern Lights Diluent Fond du Lac Route Alternative
PUC Designated Route
Existing Enbridge Pipelines
Valve Location
Property Boundary
Delineated Stream
NWI Wetland
Area of Biological Significance

Enbridge Alberta Clipper and Southern Lights Diluent Projects

Route Alternative 13

Fond du Lac Route Alternative

ENBRIDGE

NATURAL RESOURCE GROUP

Sheet 2 of 31

M:\Clients\D-F\EEL\Alberta_Clipper_ArcGIS\2008\09\PUC_Maps\FDL_Traverse.mxd | 1:6,000 | DATE: 11/12/08 | REVISED: 11/17/08 | DRAWN BY: KJAnderson

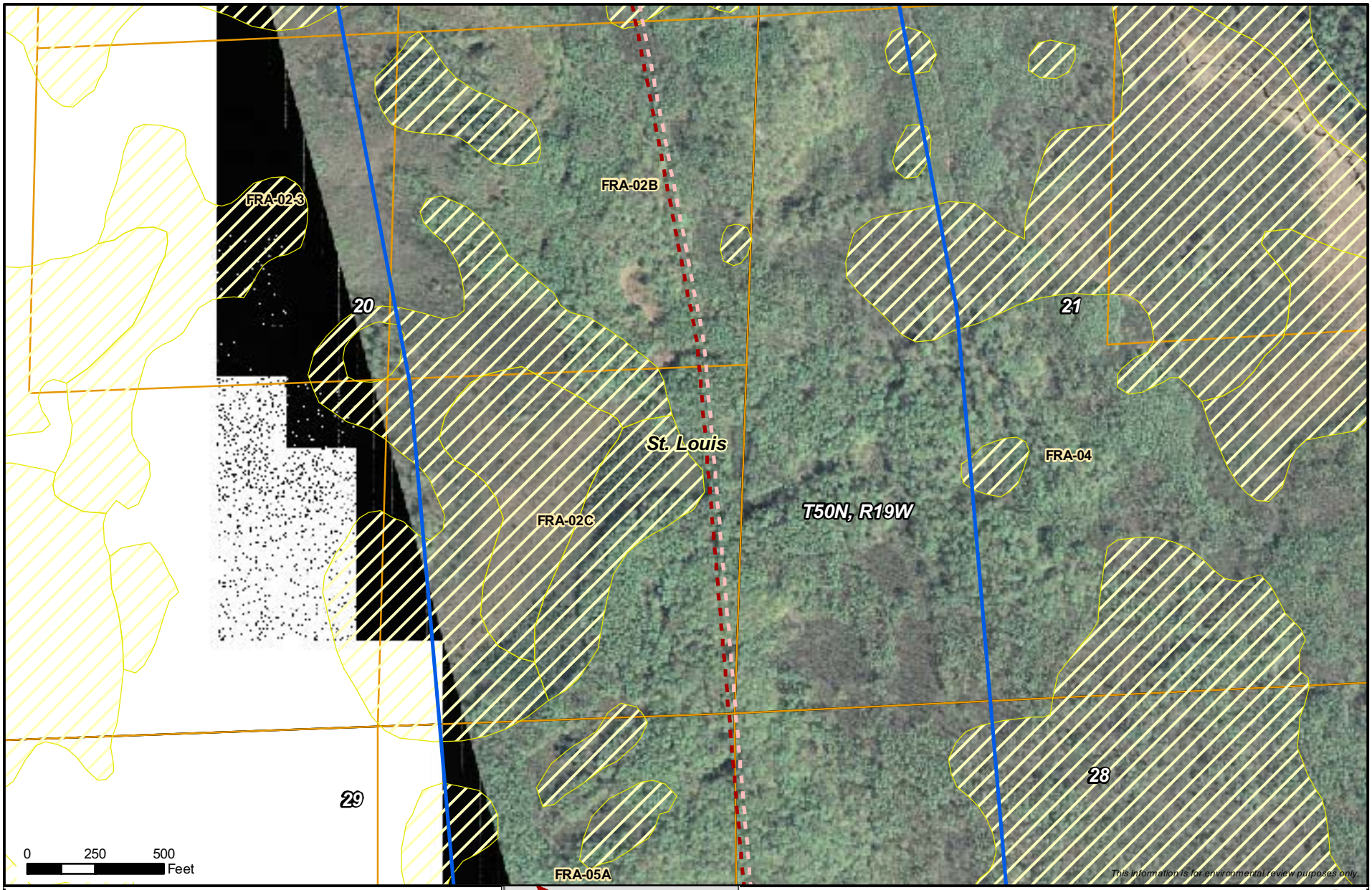

Milepost
Alberta Clipper Fond du Lac Route Alternative
Southern Lights Diluent Fond du Lac Route Alternative
PUC Designated Route
Existing Enbridge Pipelines
Valve Location
Property Boundary
Delineated Stream
NWI Wetland
Area of Biological Significance

Enbridge Alberta Clipper and Southern Lights Diluent Projects

Route Alternative 13

Fond du Lac Route Alternative

ENBRIDGE

NATURAL RESOURCE GROUP

Sheet 3 of 31

M:\Clients\D-F\EEL\Alberta_Clipper_ArcGIS\2008\09\PUC_Maps\FDL_Traverse.mxd | 1:6,000 | DATE: 11/12/08 | REVISED: 11/17/08 | DRAWN BY: KJAnderson

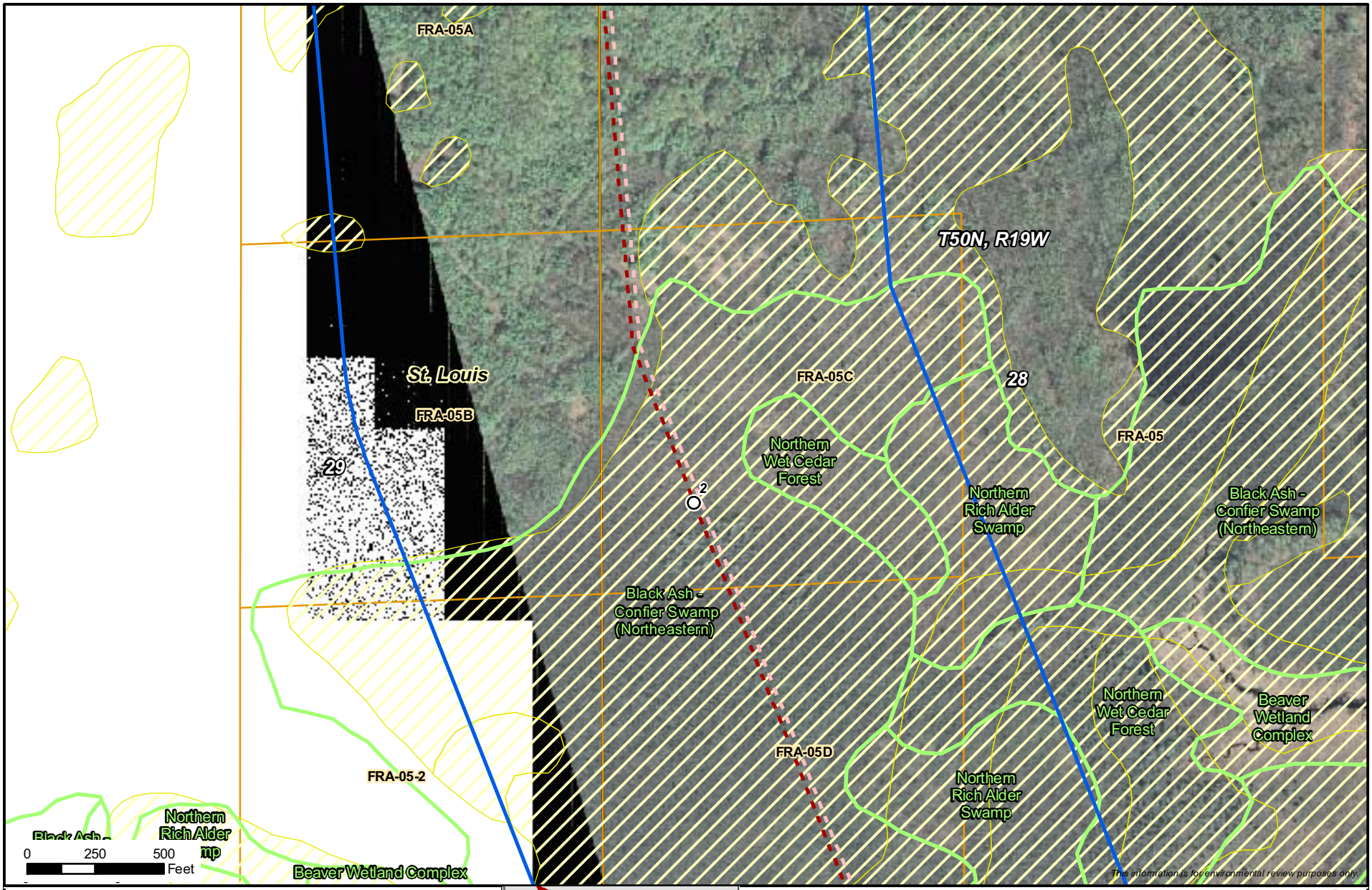

Milepost
Alberta Clipper Fond du Lac Route Alternative
Southern Lights Diluent Fond du Lac Route Alternative
PUC Designated Route
Existing Enbridge Pipelines
Valve Location
Property Boundary
Delineated Stream
NWI Wetland
Area of Biological Significance

Enbridge Alberta Clipper and Southern Lights Diluent Projects

Route Alternative 13

Fond du Lac Route Alternative

ENBRIDGE

NATURAL RESOURCE GROUP

Sheet 4 of 31

M:\Clients\D-F\EEL\Alberta_Clipper_ArcGIS\2008\09\PUC_Maps\FDL_Traverse.mxd | 1:6,000 | DATE: 11/12/08 | REVISED: 11/17/08 | DRAWN BY: KJAnderson

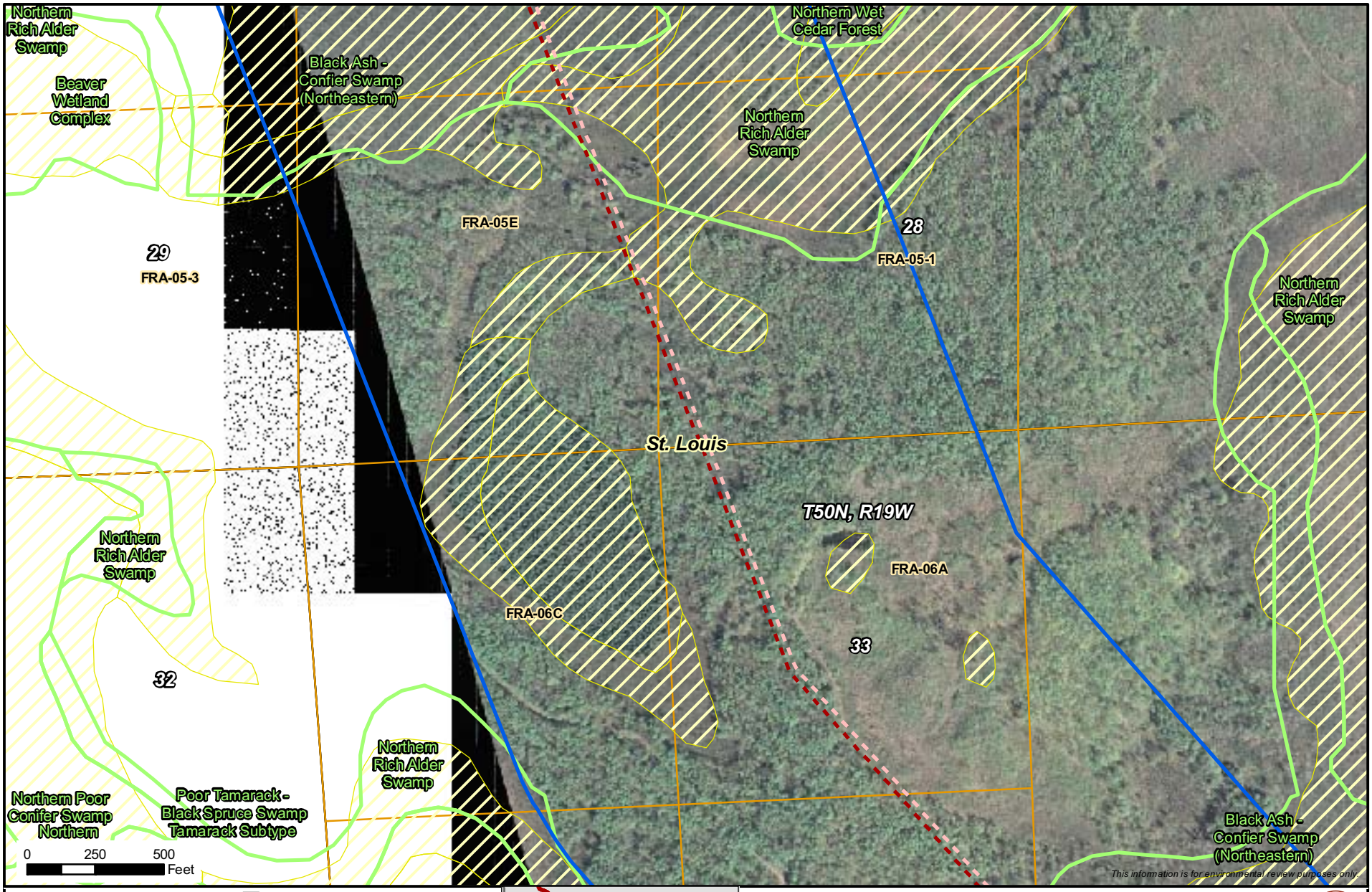

Milepost
Alberta Clipper Fond du Lac Route Alternative
Southern Lights Diluent Fond du Lac Route Alternative
PUC Designated Route
Existing Enbridge Pipelines
Valve Location
Property Boundary
Delineated Stream
NWI Wetland
Area of Biological Significance

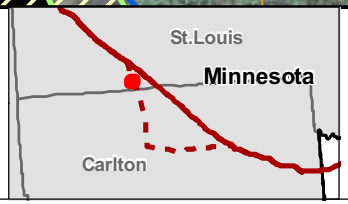

Enbridge Alberta Clipper and Southern Lights Diluent Projects

Route Alternative 13

Fond du Lac Route Alternative

ENBRIDGE

NATURAL RESOURCE GROUP

Sheet 5 of 31

M:\Clients\D-F\EEL\Alberta_Clipper_ArcGIS\2008\09\PUC_Maps\FDL_Traverse.mxd | 1:6,000 | DATE: 11/12/08 | REVISED: 11/17/08 | DRAWN BY: KJAnderson

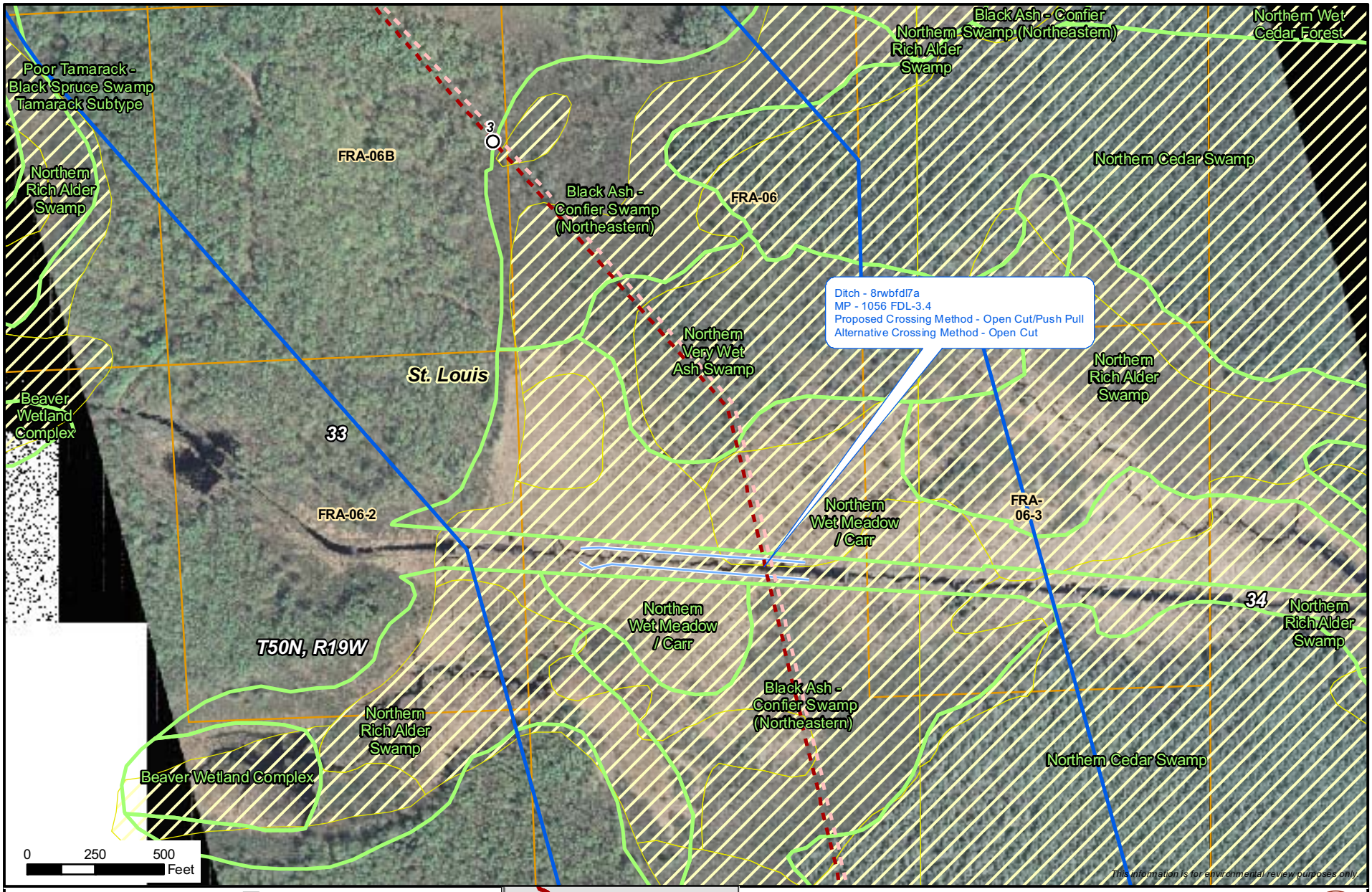

Milepost
Alberta Clipper Fond du Lac Route Alternative
Southern Lights Diluent Fond du Lac Route Alternative
PUC Designated Route
Existing Enbridge Pipelines
Valve Location
Property Boundary
Delineated Stream
NWI Wetland
Area of Biological Significance

Enbridge Alberta Clipper and Southern Lights Diluent Projects

Route Alternative 13

Fond du Lac Route Alternative

ENBRIDGE

NATURAL RESOURCE GROUP

Sheet 6 of 31

M:\Clients\D-F\EEL\Alberta_Clipper_ArcGIS\2008\09\PUC_Maps\FDL_Traverse.mxd | 1:6,000 | DATE: 11/12/08 | REVISED: 11/17/08 | DRAWN BY: KJAnderson

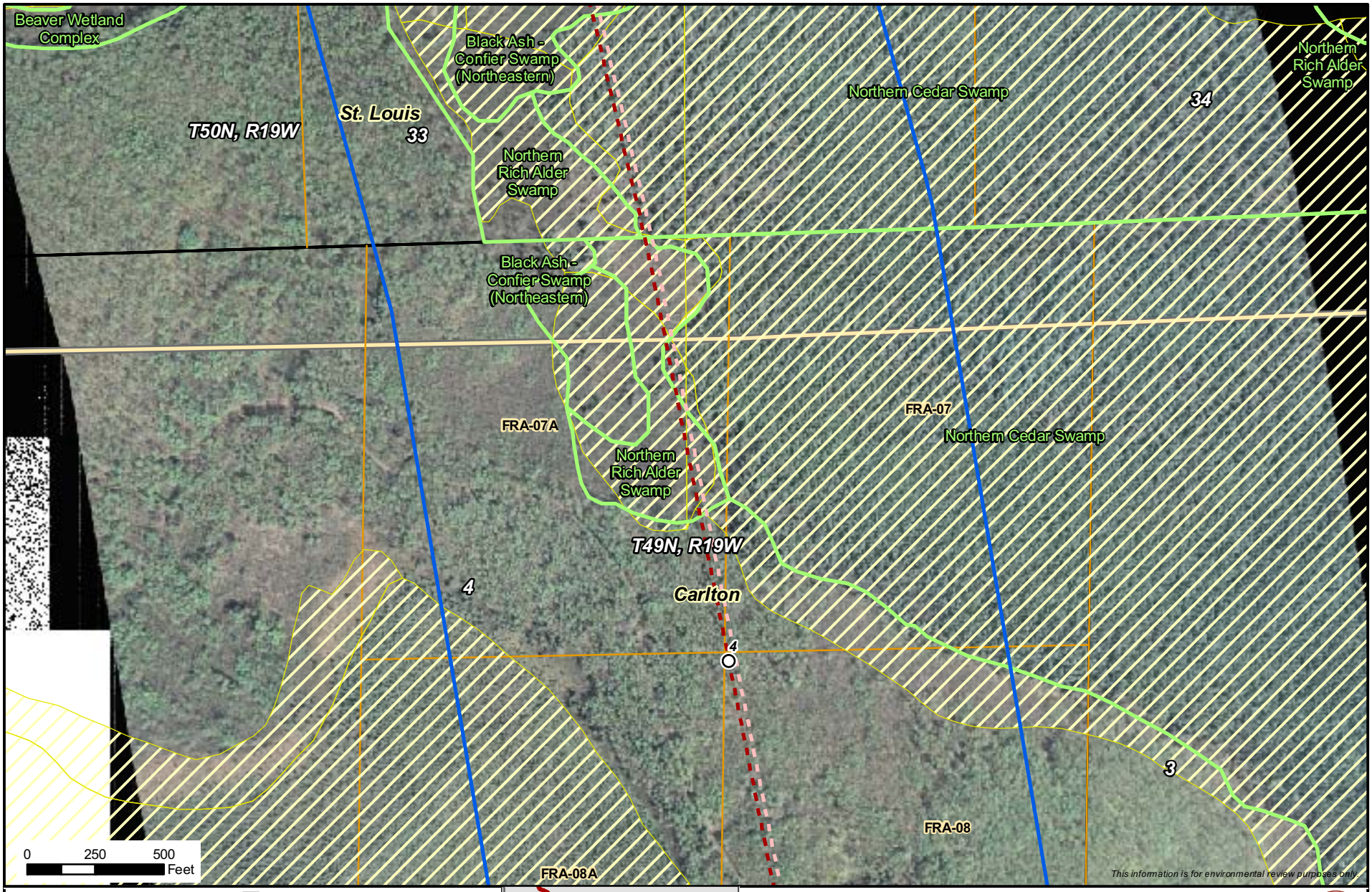

Milepost
Alberta Clipper Fond du Lac Route Alternative
Southern Lights Diluent Fond du Lac Route Alternative
PUC Designated Route
Existing Enbridge Pipelines
Valve Location
Property Boundary
Delineated Stream
NWI Wetland
Area of Biological Significance

Enbridge Alberta Clipper and Southern Lights Diluent Projects

Route Alternative 13

Fond du Lac Route Alternative

ENBRIDGE

NATURAL RESOURCE GROUP

Sheet 7 of 31

M:\Clients\D-F\EEL\Alberta_Clipper_ArcGIS\2008\09\PUC_Maps\FDL_Traverse.mxd | 1:6,000 | DATE: 11/12/08 | REVISED: 11/17/08 | DRAWN BY: KJAnderson

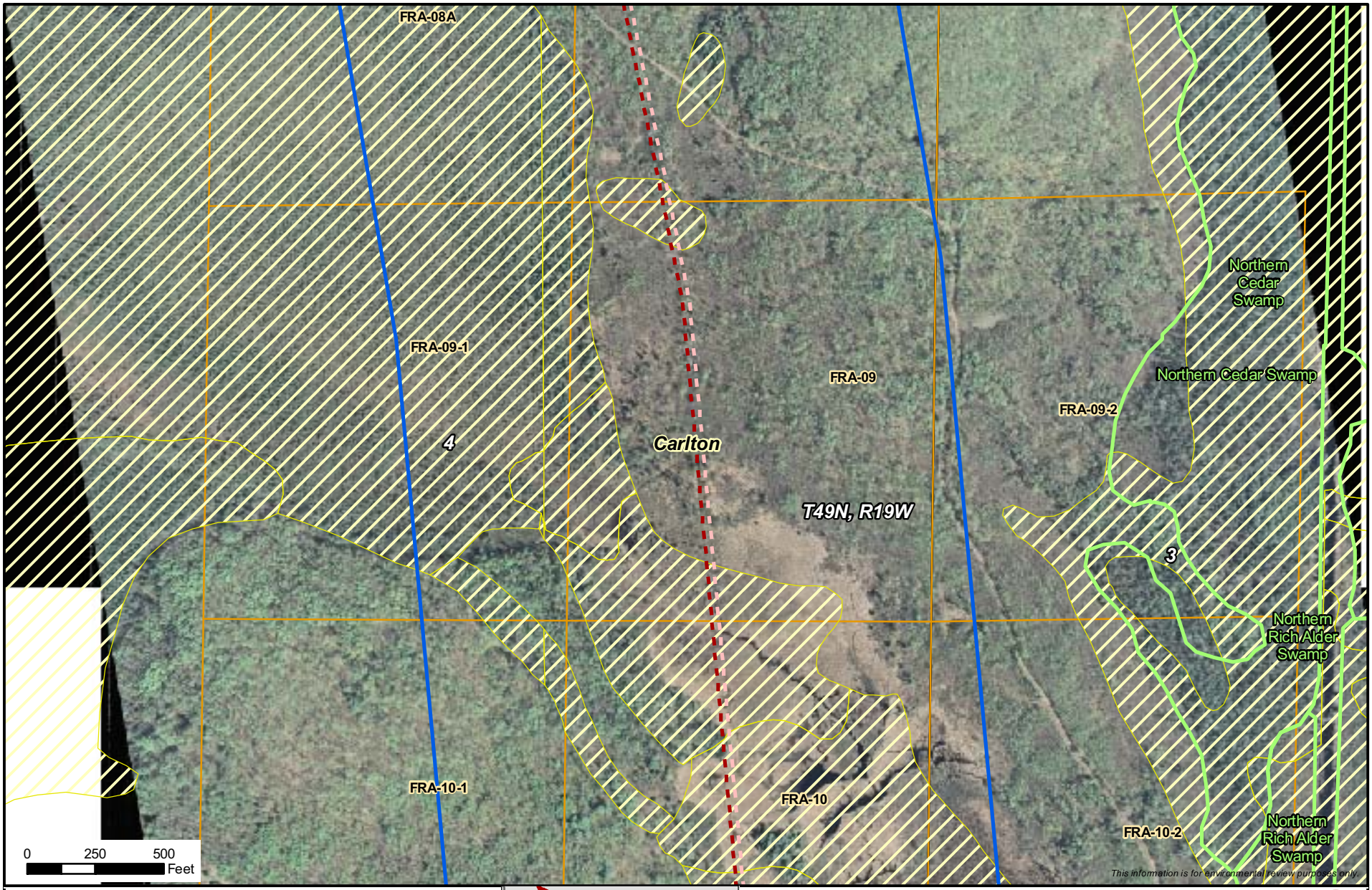

Milepost
Alberta Clipper Fond du Lac Route Alternative
Southern Lights Diluent Fond du Lac Route Alternative
PUC Designated Route
Existing Enbridge Pipelines
Valve Location
Property Boundary
Delineated Stream
NWI Wetland
Area of Biological Significance

Enbridge Alberta Clipper and Southern Lights Diluent Projects

Route Alternative 13

Fond du Lac Route Alternative

ENBRIDGE

NATURAL RESOURCE GROUP

Sheet 8 of 31

M:\Clients\D-F\EEL\Alberta_Clipper_ArcGIS\2008\09\PUC_Maps\FDL_Traverse.mxd | 1:6,000 | DATE: 11/12/08 | REVISED: 11/17/08 | DRAWN BY: KJAnderson

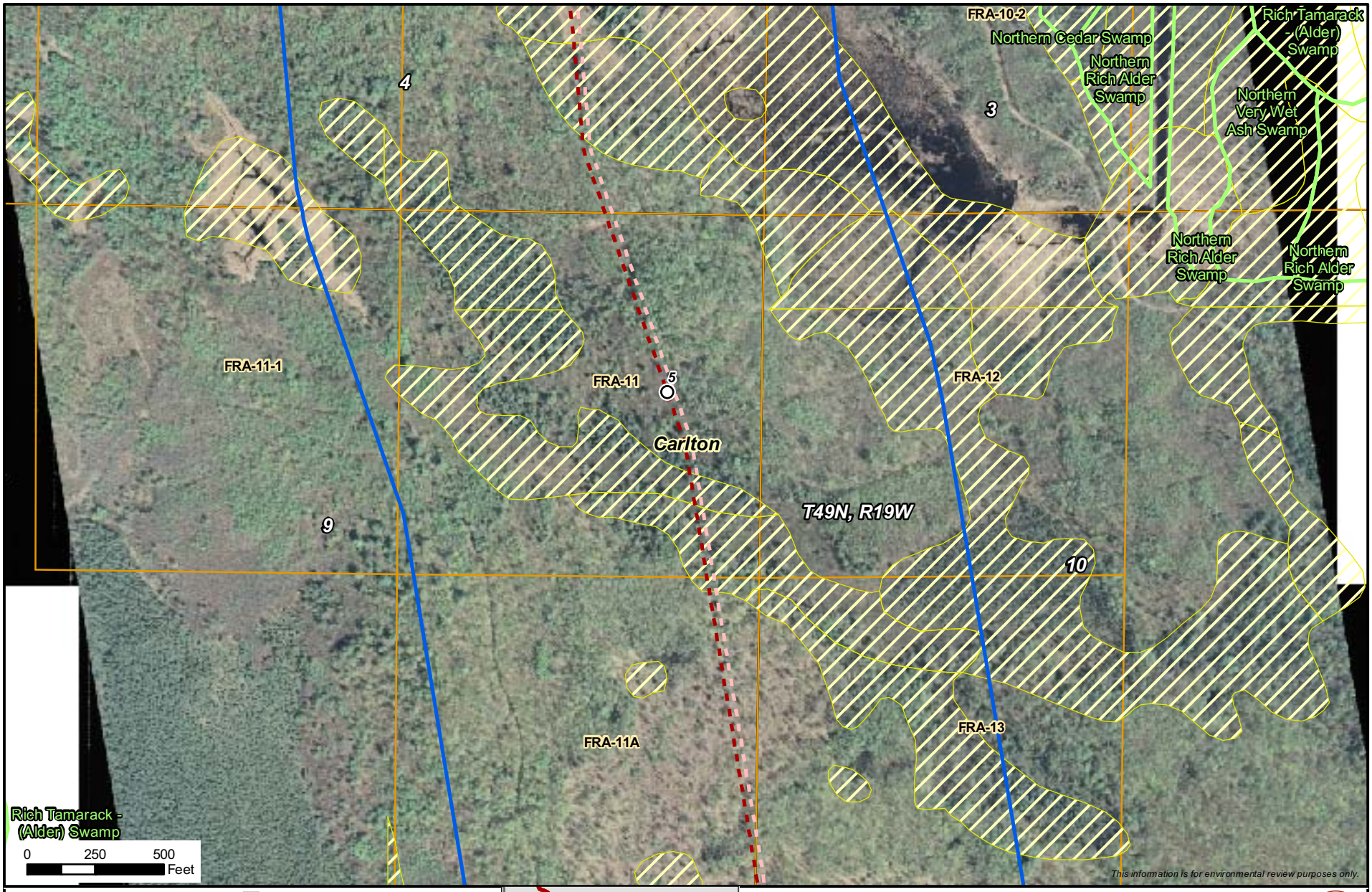

Milepost
Alberta Clipper Fond du Lac Route Alternative
Southern Lights Diluent Fond du Lac Route Alternative
PUC Designated Route
Existing Enbridge Pipelines
Valve Location
Property Boundary
Delineated Stream
NWI Wetland
Area of Biological Significance

Enbridge Alberta Clipper and Southern Lights Diluent Projects

Route Alternative 13

Fond du Lac Route Alternative

ENBRIDGE

NATURAL RESOURCE GROUP

Sheet 9 of 31

M:\Clients\D-F\EEL\Alberta_Clipper_ArcGIS\2008\09\PUC_Maps\FDL_Traverse.mxd | 1:6,000 | DATE: 11/12/08 | REVISED: 11/17/08 | DRAWN BY: KJAnderson

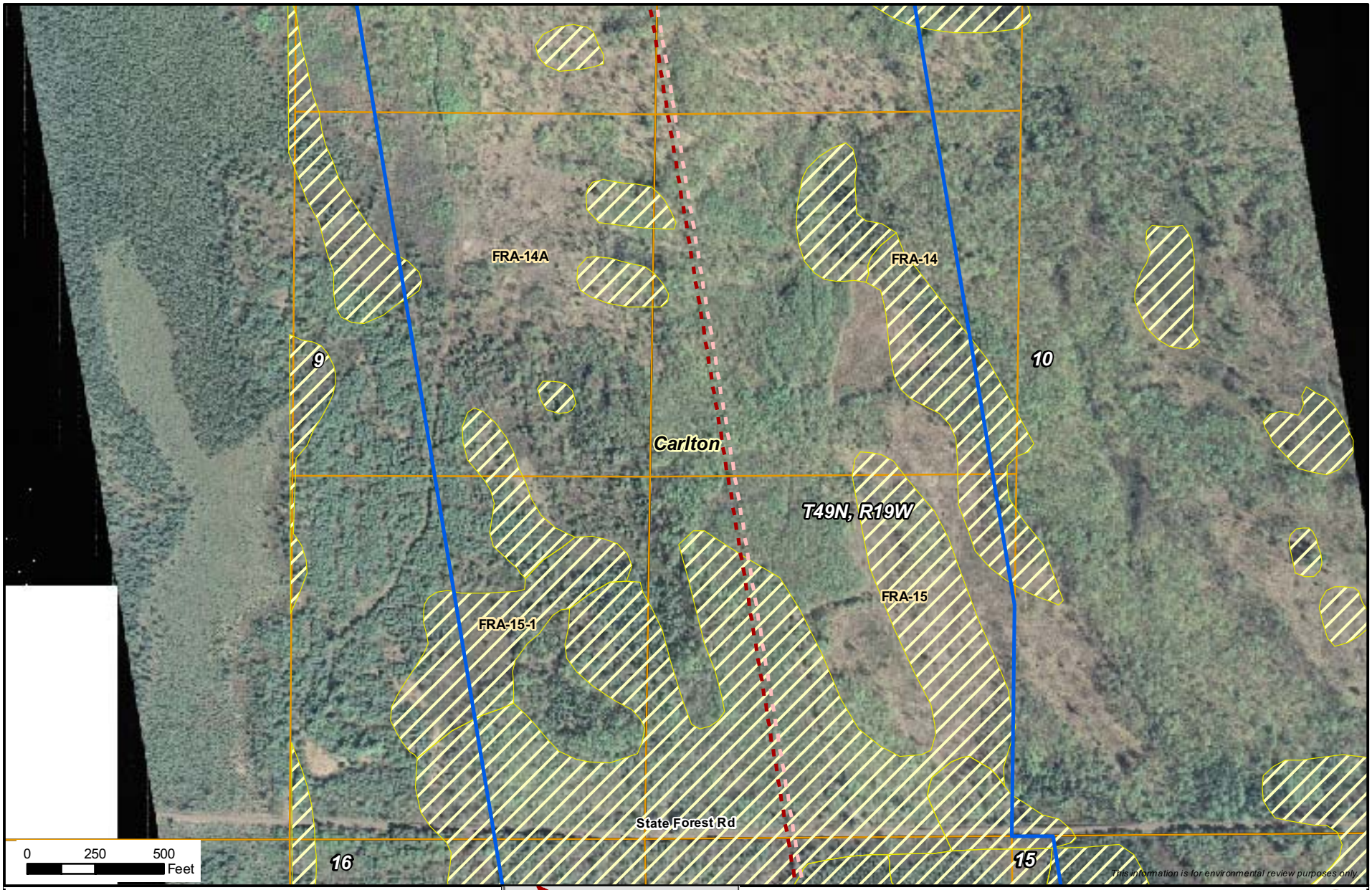

Milepost
Alberta Clipper Fond du Lac Route Alternative
Southern Lights Diluent Fond du Lac Route Alternative
PUC Designated Route
Existing Enbridge Pipelines
Valve Location
Property Boundary
Delineated Stream
NWI Wetland
Area of Biological Significance

Enbridge Alberta Clipper and Southern Lights Diluent Projects

Route Alternative 13

Fond du Lac Route Alternative

ENBRIDGE

NATURAL RESOURCE GROUP

Sheet 10 of 31

M:\Clients\D-F\EEL\Alberta_Clipper_ArcGIS\2008\09\PUC_Maps\FDL_Traverse.mxd | 1:6,000 | DATE: 11/12/08 | REVISED: 11/17/08 | DRAWN BY: KJAnderson

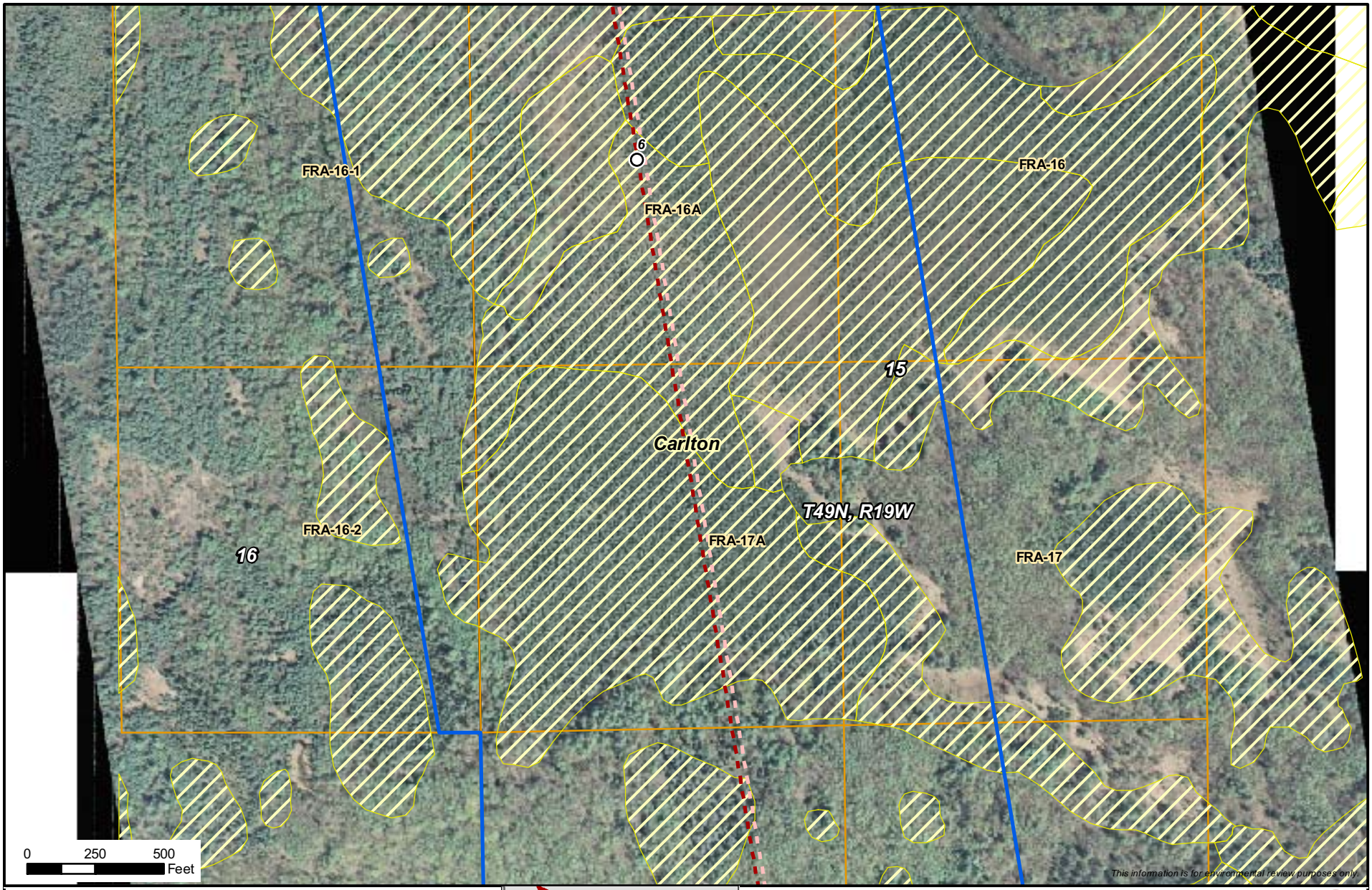

Milepost
Alberta Clipper Fond du Lac Route Alternative
Southern Lights Diluent Fond du Lac Route Alternative
PUC Designated Route
Existing Enbridge Pipelines
Valve Location
Property Boundary
Delineated Stream
NWI Wetland
Area of Biological Significance

Enbridge Alberta Clipper and Southern Lights Diluent Projects

Route Alternative 13

Fond du Lac Route Alternative

ENBRIDGE

NATURAL RESOURCE GROUP

Sheet 11 of 31

M:\Clients\D-F\EEL\Alberta_Clipper_ArcGIS\2008\09\PUC_Maps\FDL_Traverse.mxd | 1:6,000 | DATE: 11/12/08 | REVISED: 11/17/08 | DRAWN BY: KJAnderson

Milepost
Alberta Clipper Fond du Lac Route Alternative
Southern Lights Diluent Fond du Lac Route Alternative
PUC Designated Route
Existing Enbridge Pipelines
Valve Location
Property Boundary
Delineated Stream
NWI Wetland
Area of Biological Significance

Enbridge Alberta Clipper and Southern Lights Diluent Projects

Route Alternative 13

Fond du Lac Route Alternative

ENBRIDGE

NATURAL RESOURCE GROUP

Sheet 12 of 31

M:\Clients\D-F\EEL\Alberta_Clipper_ArcGIS\2008\09\PUC_Maps\FDL_Traverse.mxd | 1:6,000 | DATE: 11/12/08 | REVISED: 11/17/08 | DRAWN BY: KJAnderson

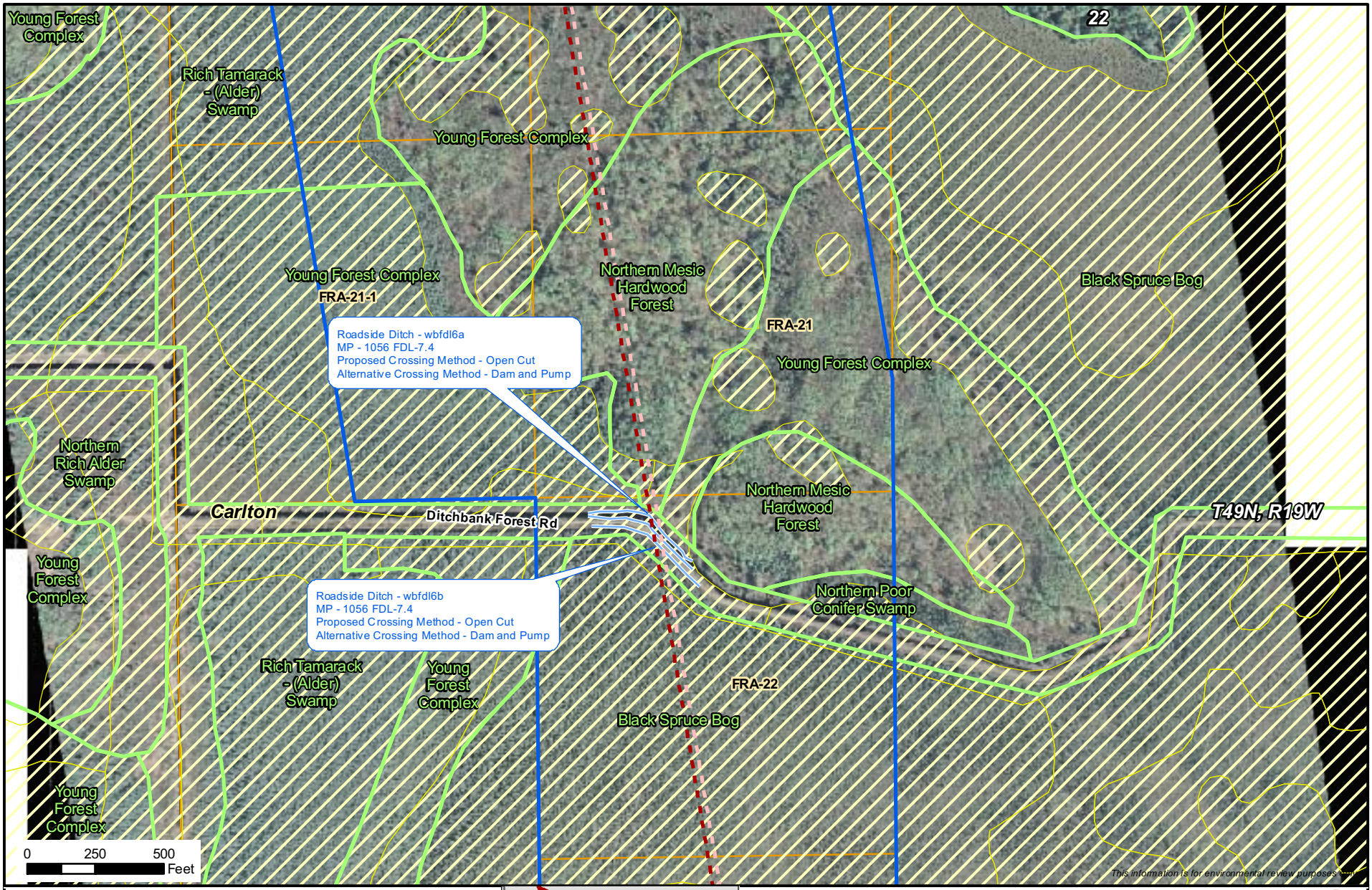

Milepost
Alberta Clipper Fond du Lac Route Alternative
Southern Lights Diluent Fond du Lac Route Alternative
PUC Designated Route
Existing Enbridge Pipelines
Valve Location
Property Boundary
Delineated Stream
NWI Wetland
Area of Biological Significance

Enbridge Alberta Clipper and Southern Lights Diluent Projects

Route Alternative 13

Fond du Lac Route Alternative

ENBRIDGE

NATURAL RESOURCE GROUP

Sheet 13 of 31

M:\Clients\D-F\EEL\Alberta_Clipper_ArcGIS\2008\09\PUC_Maps\FDL_Traverse.mxd | 1:6,000 | DATE: 11/12/08 | REVISED: 11/17/08 | DRAWN BY: KJAnderson

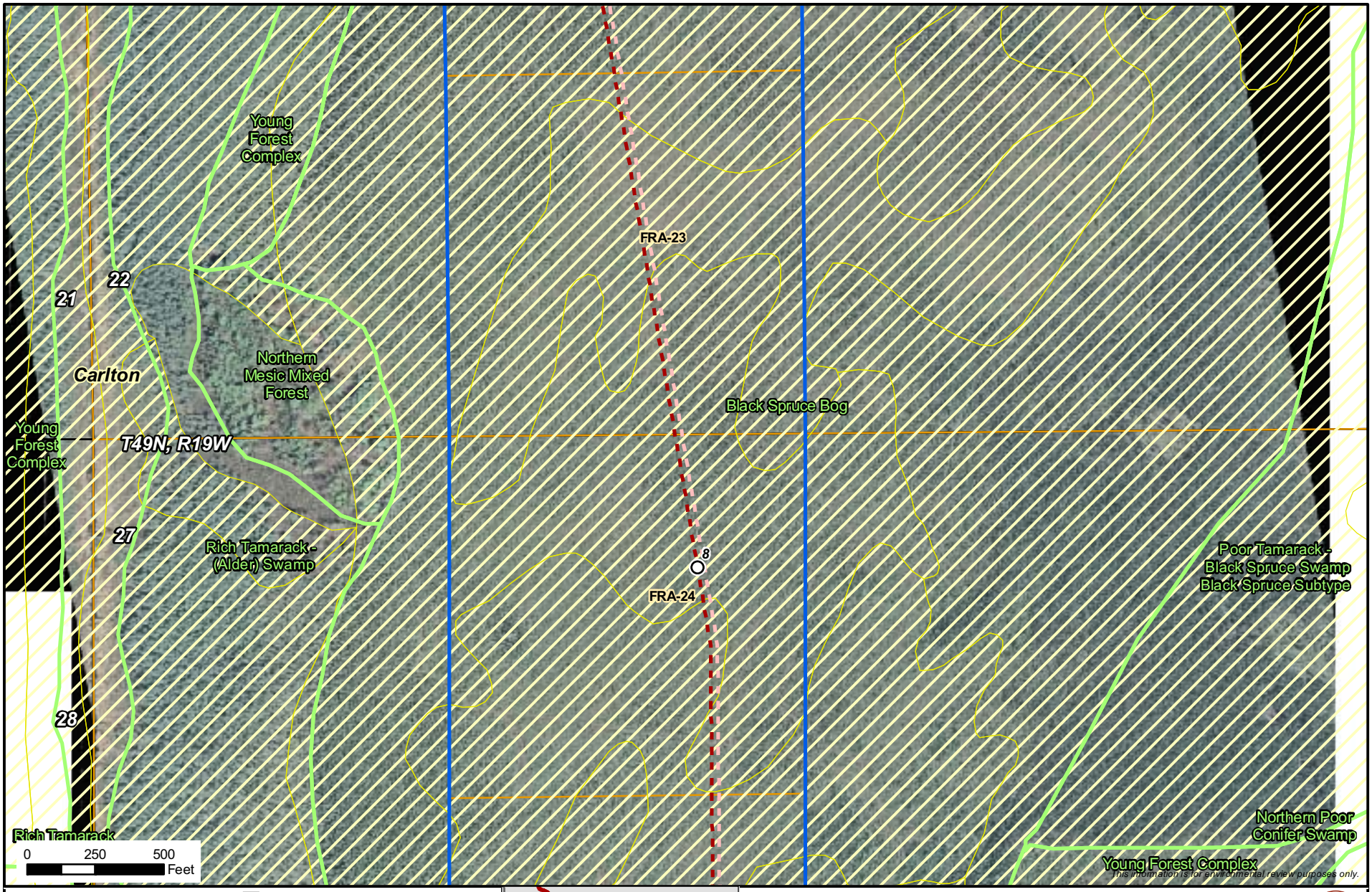

Milepost
Alberta Clipper Fond du Lac Route Alternative
Southern Lights Diluent Fond du Lac Route Alternative
PUC Designated Route
Existing Enbridge Pipelines
Valve Location
Property Boundary
Delineated Stream
NWI Wetland
Area of Biological Significance

Enbridge Alberta Clipper and Southern Lights Diluent Projects

Route Alternative 13

Fond du Lac Route Alternative

ENBRIDGE

NATURAL RESOURCE GROUP

Sheet 14 of 31

M:\Clients\D-F\EEL\Alberta_Clipper_ArcGIS\2008\09\PUC_Maps\FDL_Traverse.mxd | 1:6,000 | DATE: 11/12/08 | REVISED: 11/17/08 | DRAWN BY: KJAnderson

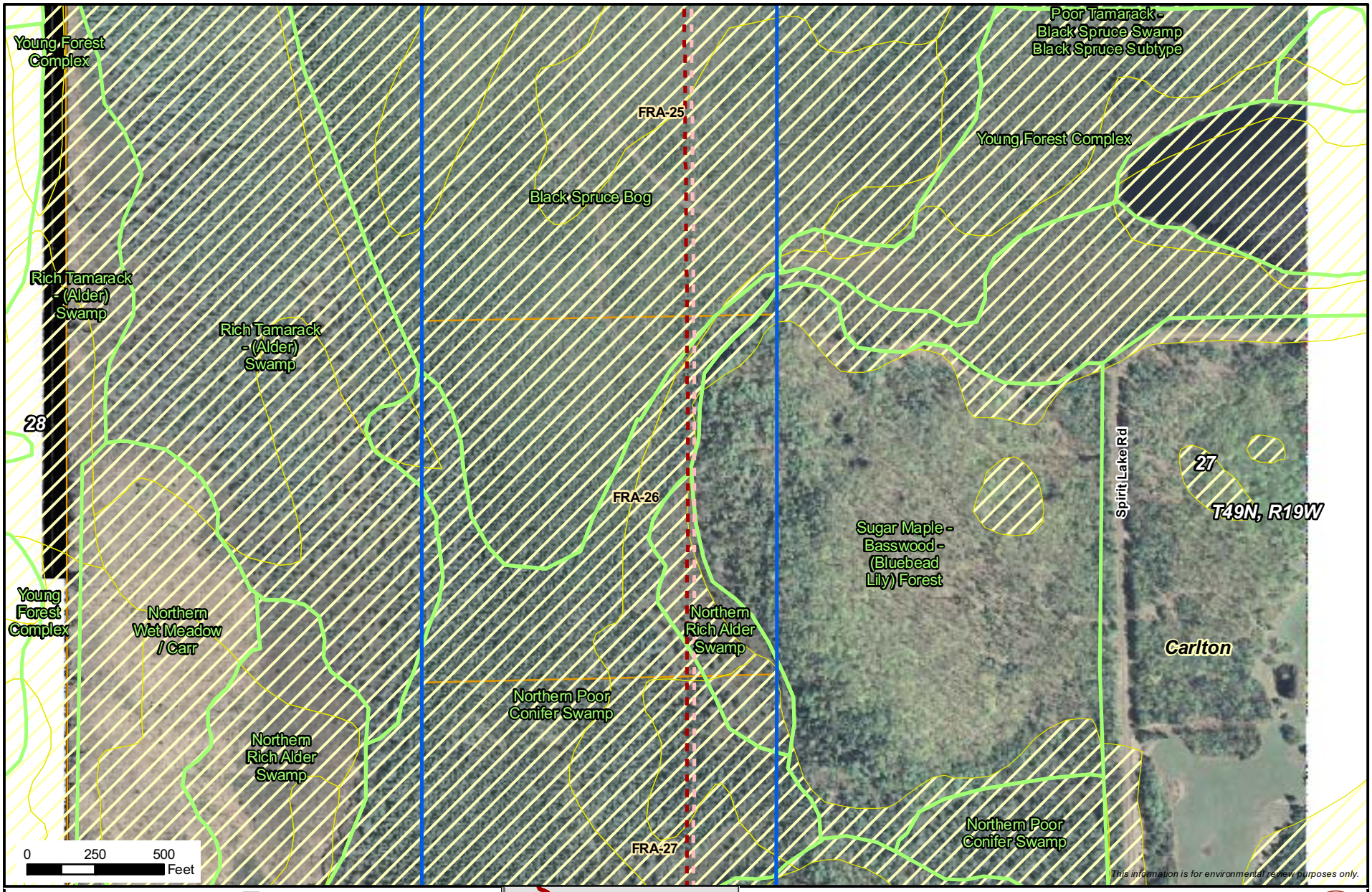

Milepost
Alberta Clipper Fond du Lac Route Alternative
Southern Lights Diluent Fond du Lac Route Alternative
PUC Designated Route
Existing Enbridge Pipelines
Valve Location
Property Boundary
Delineated Stream
NWI Wetland
Area of Biological Significance

Enbridge Alberta Clipper and Southern Lights Diluent Projects

Route Alternative 13

Fond du Lac Route Alternative

ENBRIDGE

NATURAL RESOURCE GROUP

Sheet 15 of 31

M:\Clients\D-F\EEL\Alberta_Clipper_ArcGIS\2008\09\PUC_Maps\FDL_Traverse.mxd | 1:6,000 | DATE: 11/12/08 | REVISED: 11/17/08 | DRAWN BY: KJAnderson

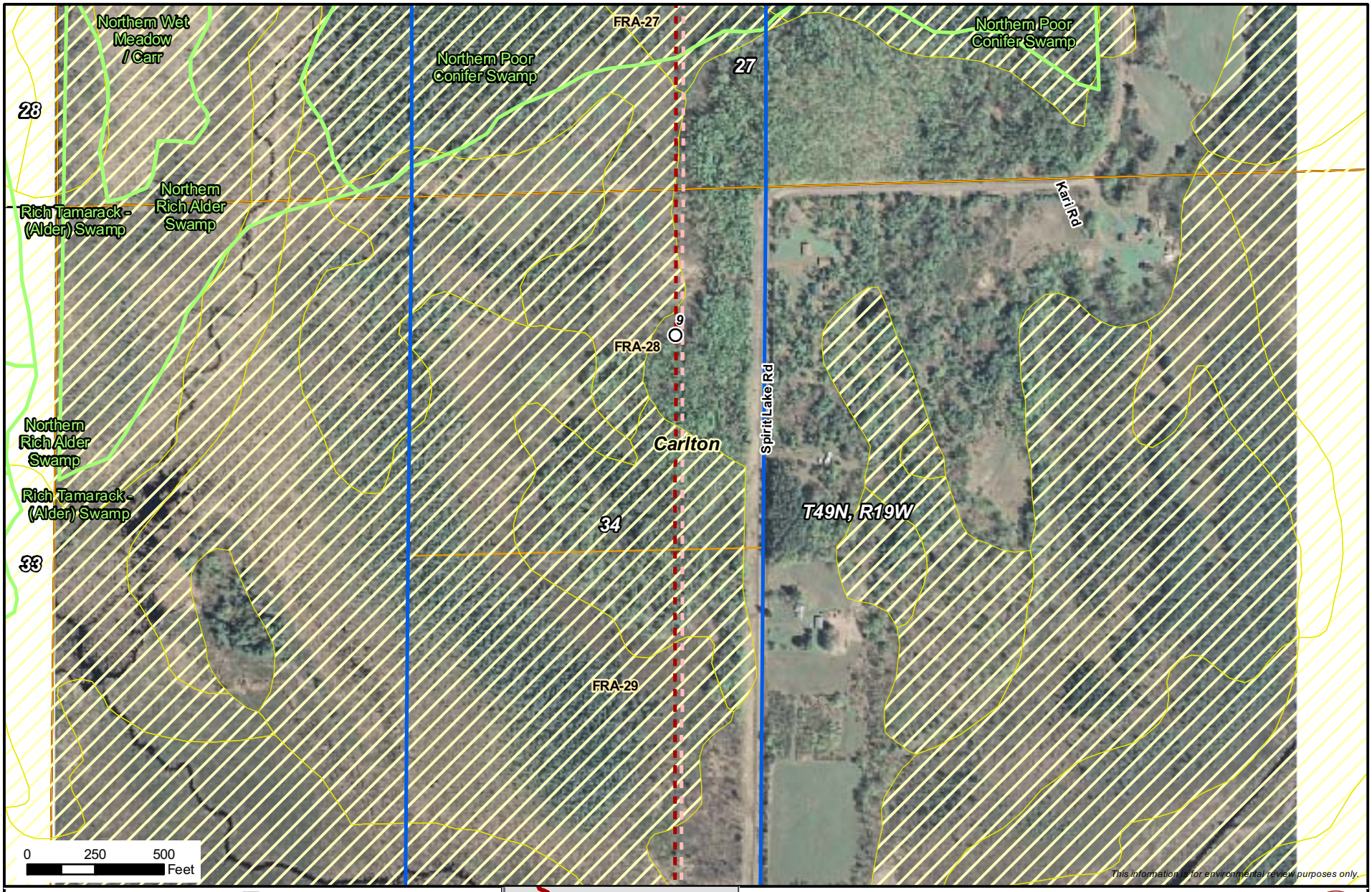

Milepost
Alberta Clipper Fond du Lac Route Alternative
Southern Lights Diluent Fond du Lac Route Alternative
PUC Designated Route
Existing Enbridge Pipelines
Valve Location
Property Boundary
Delineated Stream
NWI Wetland
Area of Biological Significance

Enbridge Alberta Clipper and Southern Lights Diluent Projects

Route Alternative 13

Fond du Lac Route Alternative

ENBRIDGE

NATURAL RESOURCE GROUP

Sheet 16 of 31

M:\Clients\D-F\EEL\Alberta_Clipper_ArcGIS\2008\09\PUC_Maps\FDL_Traverse.mxd | 1:6,000 | DATE: 11/12/08 | REVISED: 11/17/08 | DRAWN BY: KJAnderson

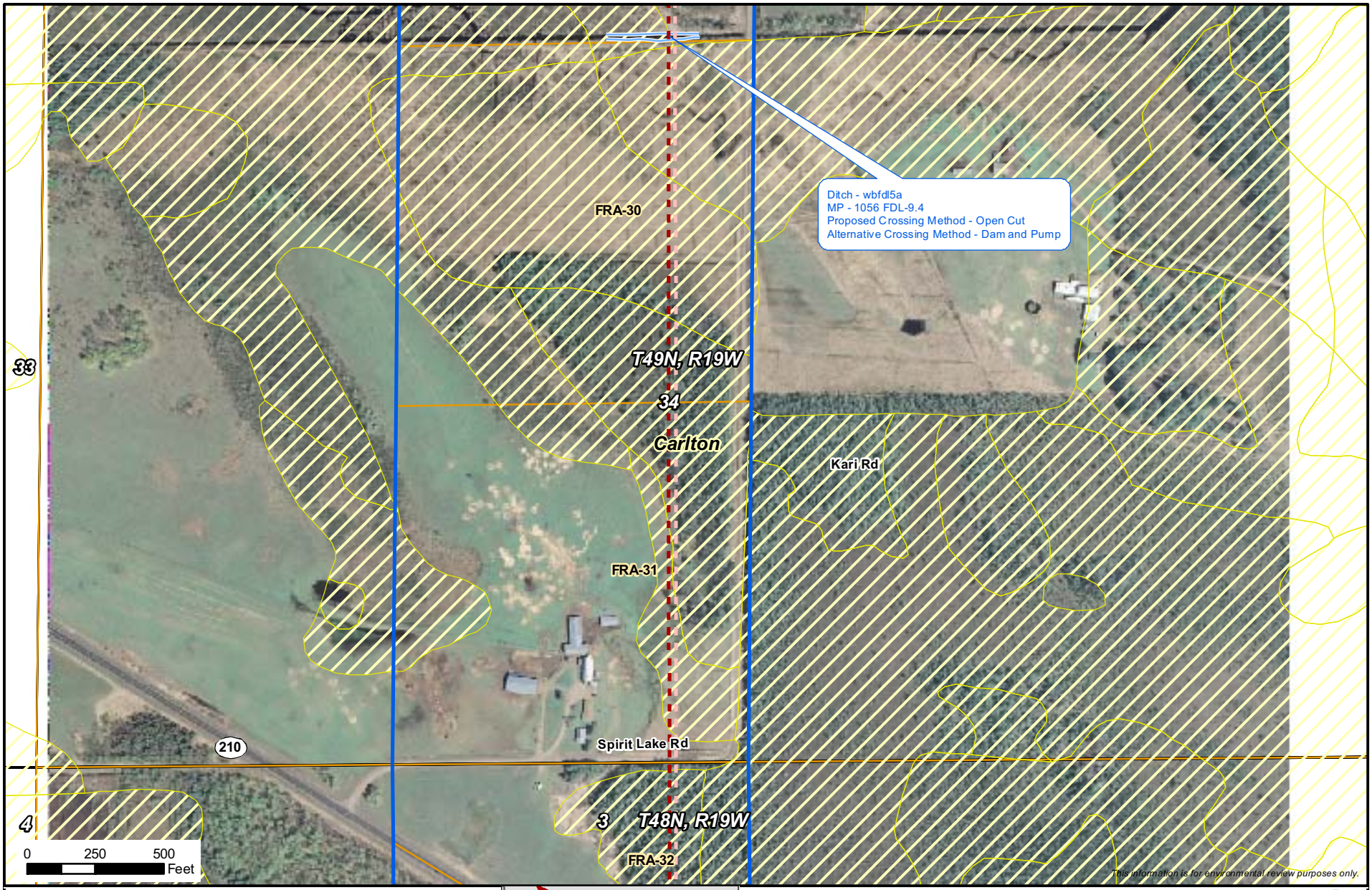

Milepost
Alberta Clipper Fond du Lac Route Alternative
Southern Lights Diluent Fond du Lac Route Alternative
PUC Designated Route
Existing Enbridge Pipelines
Valve Location
Property Boundary
Delineated Stream
NWI Wetland
Area of Biological Significance

Enbridge Alberta Clipper and Southern Lights Diluent Projects

Route Alternative 13

Fond du Lac Route Alternative

ENBRIDGE

NATURAL RESOURCE GROUP

Sheet 17 of 31

M:\Clients\D-F\EEL\Alberta_Clipper_ArcGIS\2008\09\PUC_Maps\FDL_Traverse.mxd | 1:6,000 | DATE: 11/12/08 | REVISED: 11/17/08 | DRAWN BY: KJAnderson



Milepost
Alberta Clipper Fond du Lac Route Alternative
Southern Lights Diluent Fond du Lac Route Alternative
PUC Designated Route
Existing Enbridge Pipelines
Valve Location
Property Boundary
Delineated Stream
NWI Wetland
Area of Biological Significance

Enbridge Alberta Clipper and Southern Lights Diluent Projects

Route Alternative 13

Fond du Lac Route Alternative

ENBRIDGE

NATURAL RESOURCE GROUP

Sheet 18 of 31

M:\Clients\D-F\EEL\Alberta_Clipper_ArcGIS\2008\09\PUC_Maps\FDL_Traverse.mxd | 1:6,000 | DATE: 11/12/08 | REVISED: 11/17/08 | DRAWN BY: KJAnderson

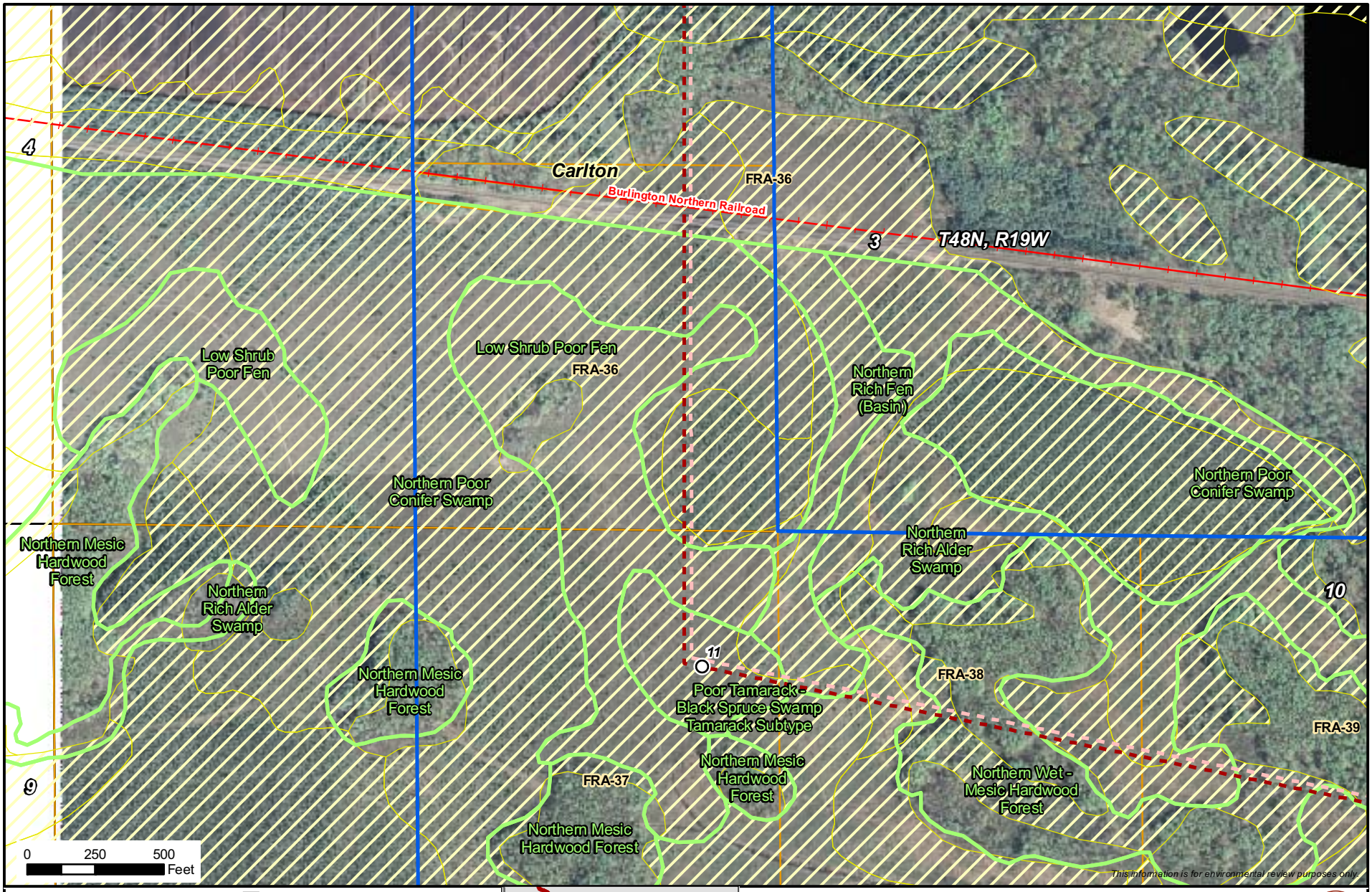

Milepost
Alberta Clipper Fond du Lac Route Alternative
Southern Lights Diluent Fond du Lac Route Alternative
PUC Designated Route
Existing Enbridge Pipelines
Valve Location
Property Boundary
Delineated Stream
NWI Wetland
Area of Biological Significance

Enbridge Alberta Clipper and Southern Lights Diluent Projects

Route Alternative 13

Fond du Lac Route Alternative

ENBRIDGE

NATURAL RESOURCE GROUP

Sheet 19 of 31

M:\Clients\D-F\EEL\Alberta_Clipper_ArcGIS\2008\09\PUC_Maps\FDL_Traverse.mxd | 1:6,000 | DATE: 11/12/08 | REVISED: 11/17/08 | DRAWN BY: KJAnderson

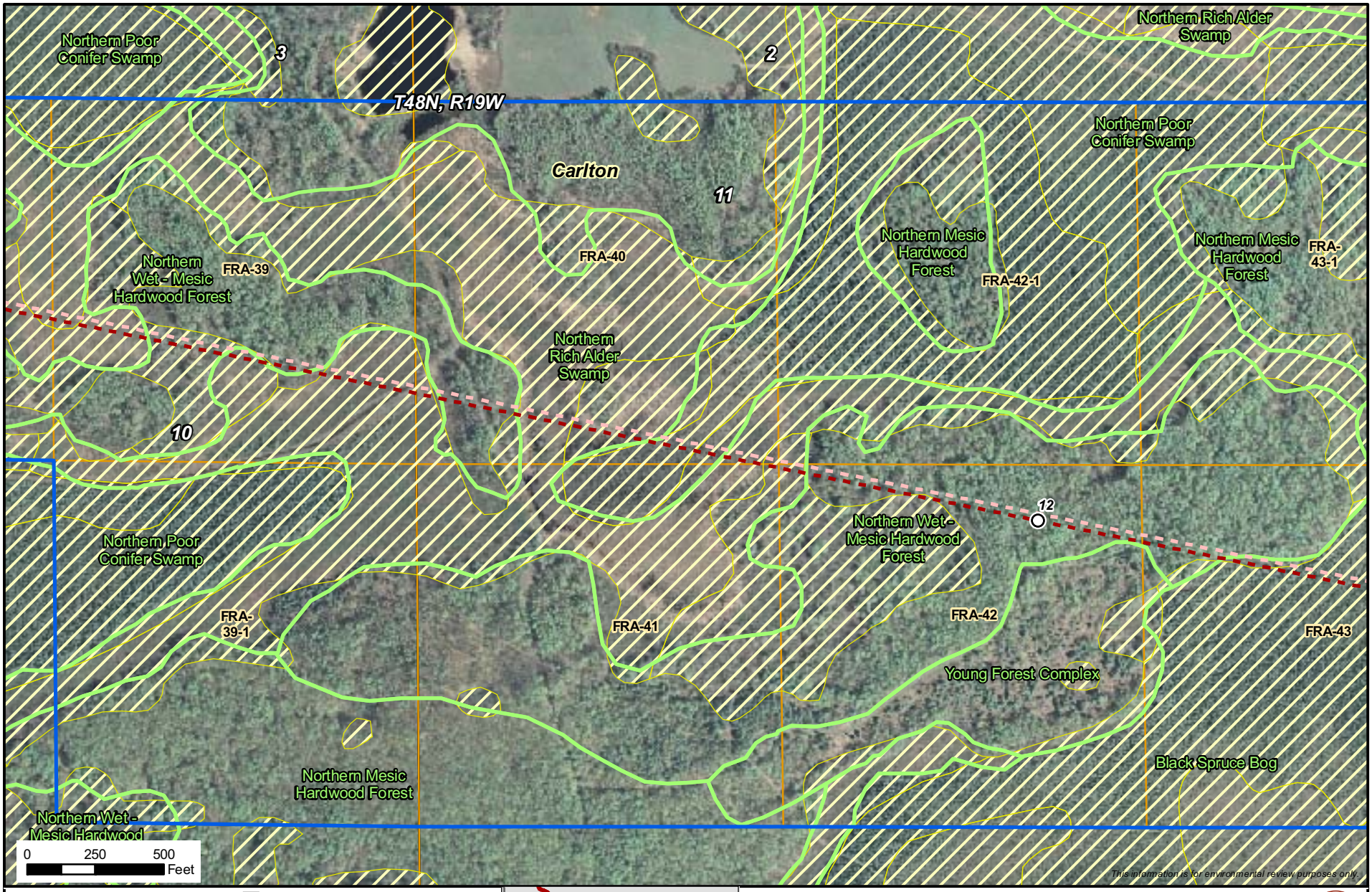

Milepost
Alberta Clipper Fond du Lac Route Alternative
Southern Lights Diluent Fond du Lac Route Alternative
PUC Designated Route
Existing Enbridge Pipelines
Valve Location
Property Boundary
Delineated Stream
NWI Wetland
Area of Biological Significance

Enbridge Alberta Clipper and Southern Lights Diluent Projects

Route Alternative 13

Fond du Lac Route Alternative

ENBRIDGE

NATURAL RESOURCE GROUP

Sheet 20 of 31

M:\Clients\D-F\EEL\Alberta_Clipper_ArcGIS\2008\09\PUC_Maps\FDL_Traverse.mxd | 1:6,000 | DATE: 11/12/08 | REVISED: 11/17/08 | DRAWN BY: KJAnderson

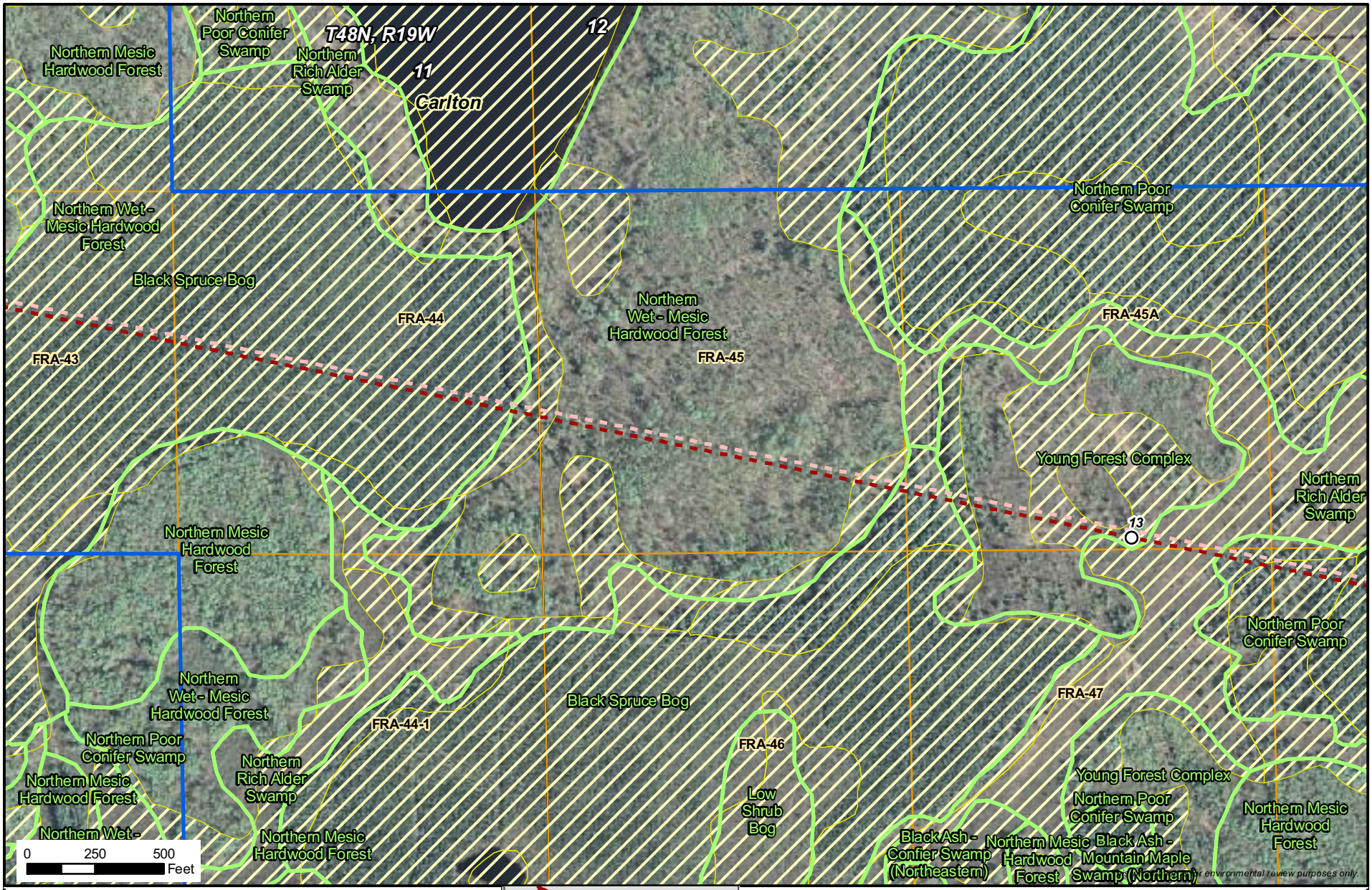

Milepost
Alberta Clipper Fond du Lac Route Alternative
Southern Lights Diluent Fond du Lac Route Alternative
PUC Designated Route
Existing Enbridge Pipelines
Valve Location
Property Boundary
Delineated Stream
NWI Wetland
Area of Biological Significance

Enbridge Alberta Clipper and Southern Lights Diluent Projects

Route Alternative 13

Fond du Lac Route Alternative

ENBRIDGE

NATURAL RESOURCE GROUP

Sheet 21 of 31

M:\Clients\D-F\EEL\Alberta_Clipper_ArcGIS\2008\09\PUC_Maps\FDL_Traverse.mxd | 1:6,000 | DATE: 11/12/08 | REVISED: 11/17/08 | DRAWN BY: KJAnderson

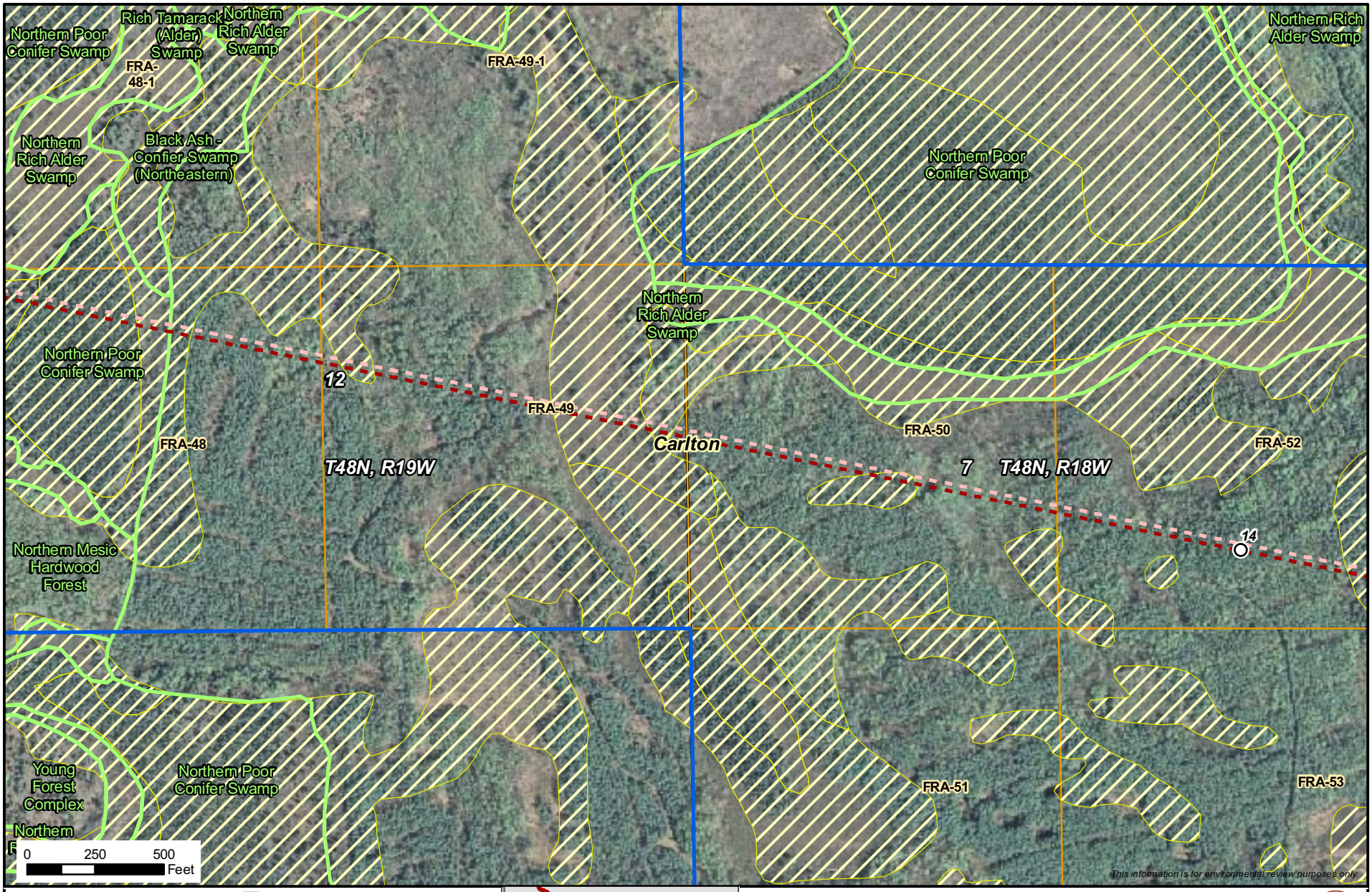

Milepost
Alberta Clipper Fond du Lac Route Alternative
Southern Lights Diluent Fond du Lac Route Alternative
PUC Designated Route
Existing Enbridge Pipelines
Valve Location
Property Boundary
Delineated Stream
NWI Wetland
Area of Biological Significance

Enbridge Alberta Clipper and Southern Lights Diluent Projects

Route Alternative 13

Fond du Lac Route Alternative

ENBRIDGE

NATURAL RESOURCE GROUP

Sheet 22 of 31

M:\Clients\D-F\EEL\Alberta_Clipper_ArcGIS\2008\09\PUC_Maps\FDL_Traverse.mxd | 1:6,000 | DATE: 11/12/08 | REVISED: 11/17/08 | DRAWN BY: KJAnderson

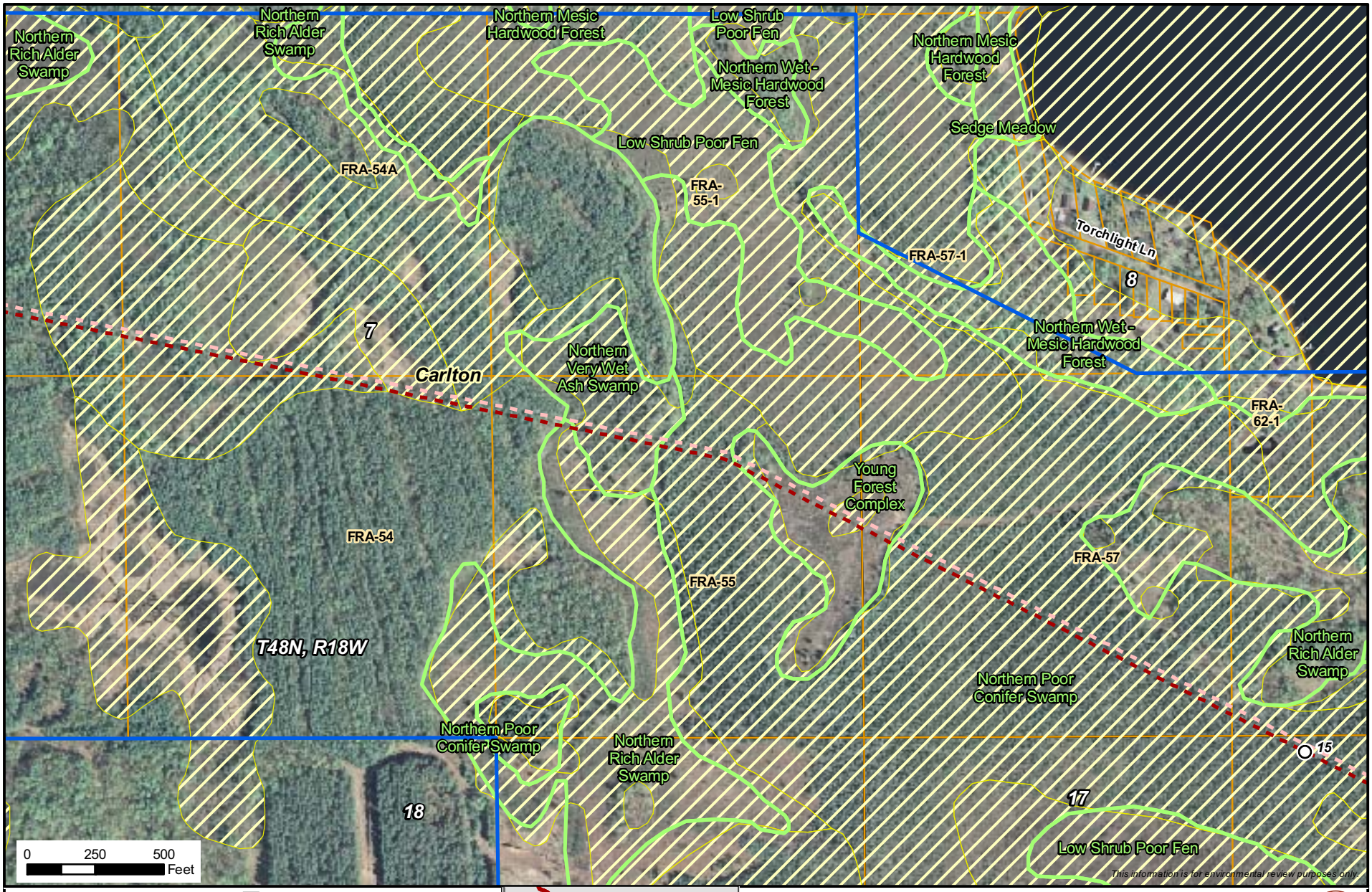

Milepost
Alberta Clipper Fond du Lac Route Alternative
Southern Lights Diluent Fond du Lac Route Alternative
PUC Designated Route
Existing Enbridge Pipelines
Valve Location
Property Boundary
Delineated Stream
NWI Wetland
Area of Biological Significance

Enbridge Alberta Clipper and Southern Lights Diluent Projects

Route Alternative 13

Fond du Lac Route Alternative

ENBRIDGE

NATURAL RESOURCE GROUP

Sheet 23 of 31

M:\Clients\D-F\EEL\Alberta_Clipper_ArcGIS\2008\09\PUC_Maps\FDL_Traverse.mxd | 1:6,000 | DATE: 11/12/08 | REVISED: 11/17/08 | DRAWN BY: KJAnderson

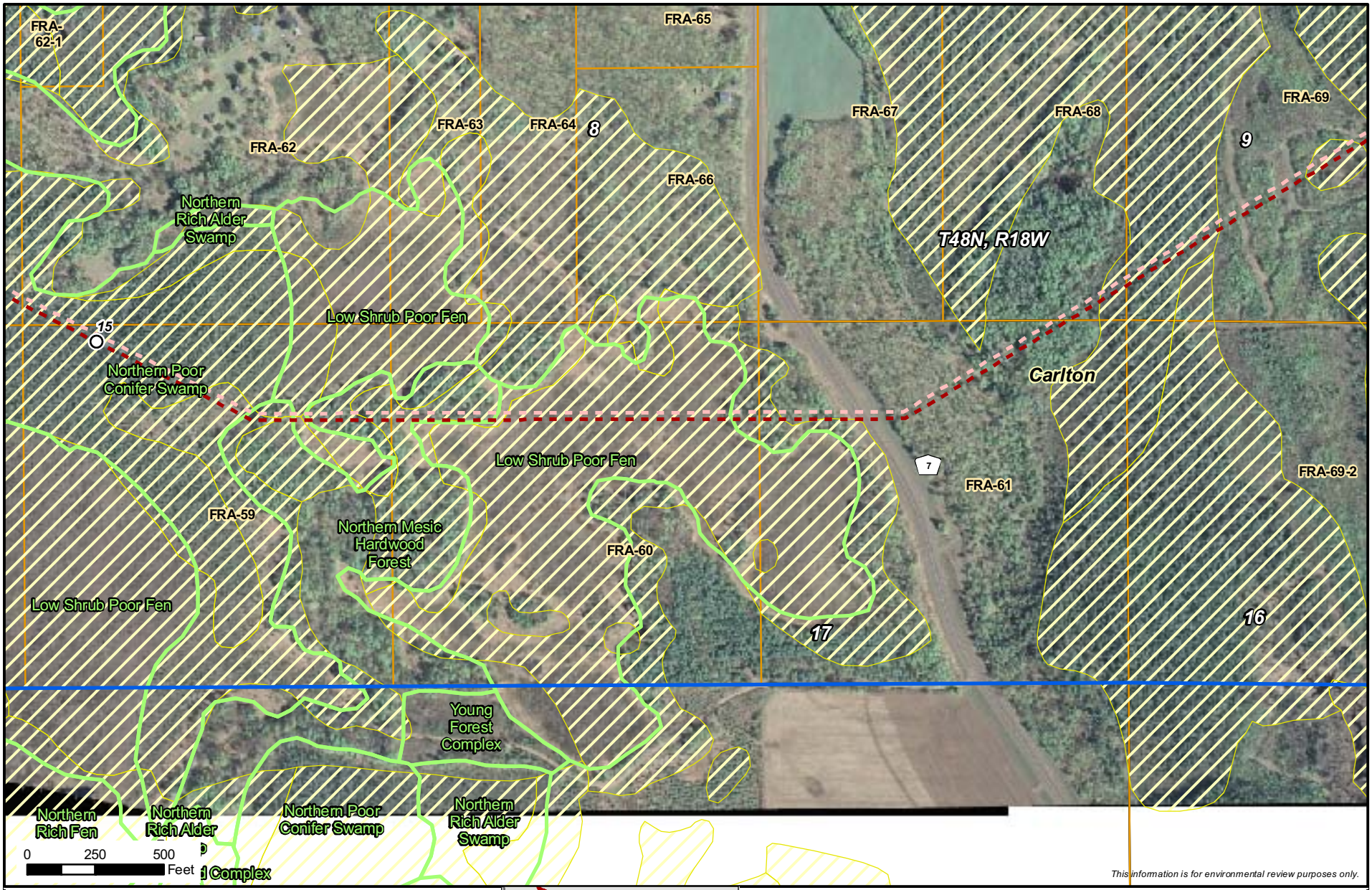

Milepost
Alberta Clipper Fond du Lac Route Alternative
Southern Lights Diluent Fond du Lac Route Alternative
PUC Designated Route
Existing Enbridge Pipelines
Valve Location
Property Boundary
Delineated Stream
NWI Wetland
Area of Biological Significance

Enbridge Alberta Clipper and Southern Lights Diluent Projects

Route Alternative 13

Fond du Lac Route Alternative

ENBRIDGE

NATURAL RESOURCE GROUP

Sheet 24 of 31

M:\Clients\D-F\EEL\Alberta_Clipper_ArcGIS\2008\09\PUC_Maps\FDL_Traverse.mxd | 1:6,000 | DATE: 11/12/08 | REVISED: 11/17/08 | DRAWN BY: KJAnderson

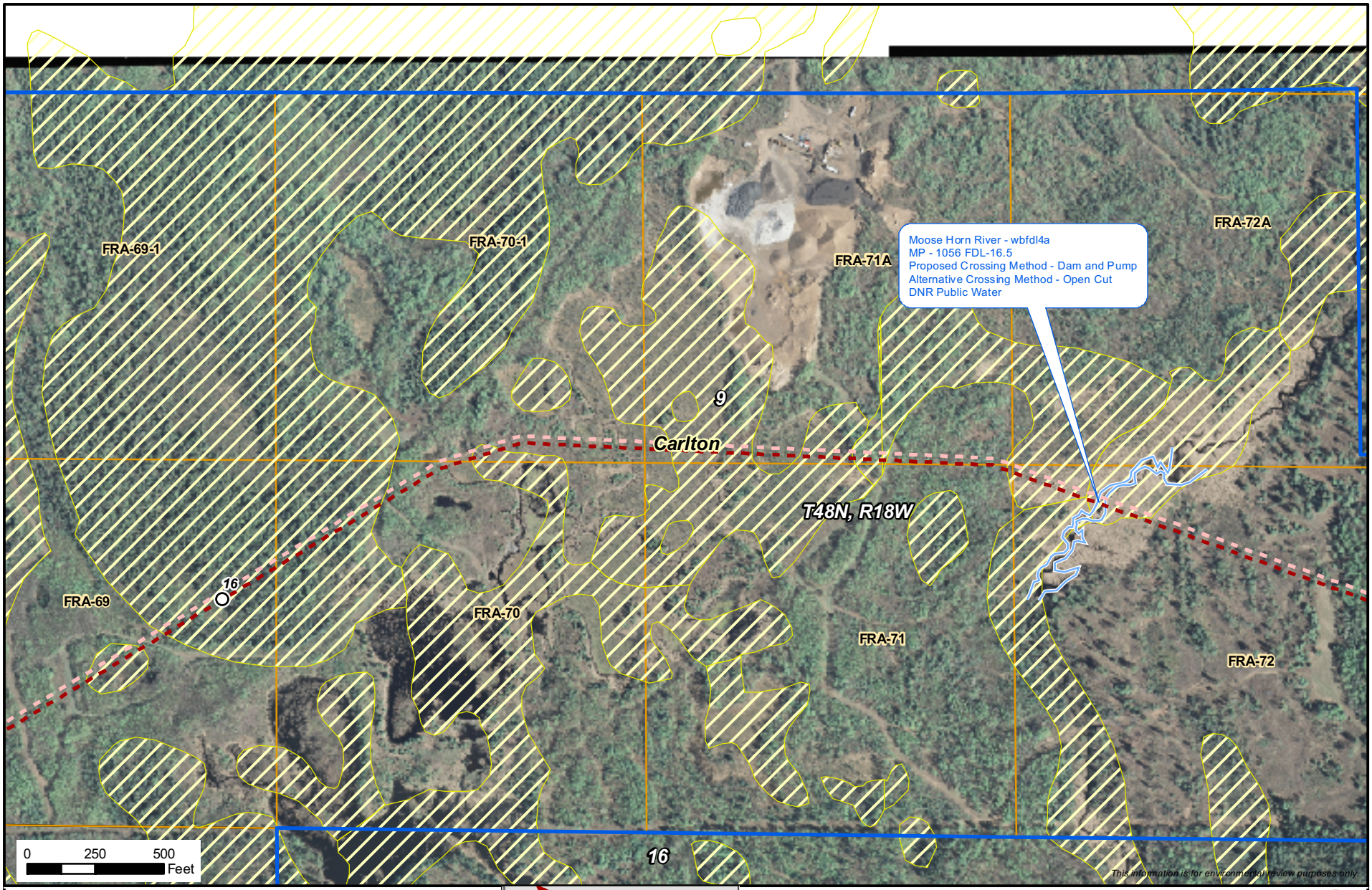

Milepost
Alberta Clipper Fond du Lac Route Alternative
Southern Lights Diluent Fond du Lac Route Alternative
PUC Designated Route
Existing Enbridge Pipelines
Valve Location
Property Boundary
Delineated Stream
NWI Wetland
Area of Biological Significance

Enbridge Alberta Clipper and Southern Lights Diluent Projects

Route Alternative 13

Fond du Lac Route Alternative

ENBRIDGE

NATURAL RESOURCE GROUP

Sheet 25 of 31

M:\Clients\D-F\EEL\Alberta_Clipper_ArcGIS\2008\09\PUC_Maps\FDL_Traverse.mxd | 1:6,000 | DATE: 11/12/08 | REVISED: 11/17/08 | DRAWN BY: KJAnderson

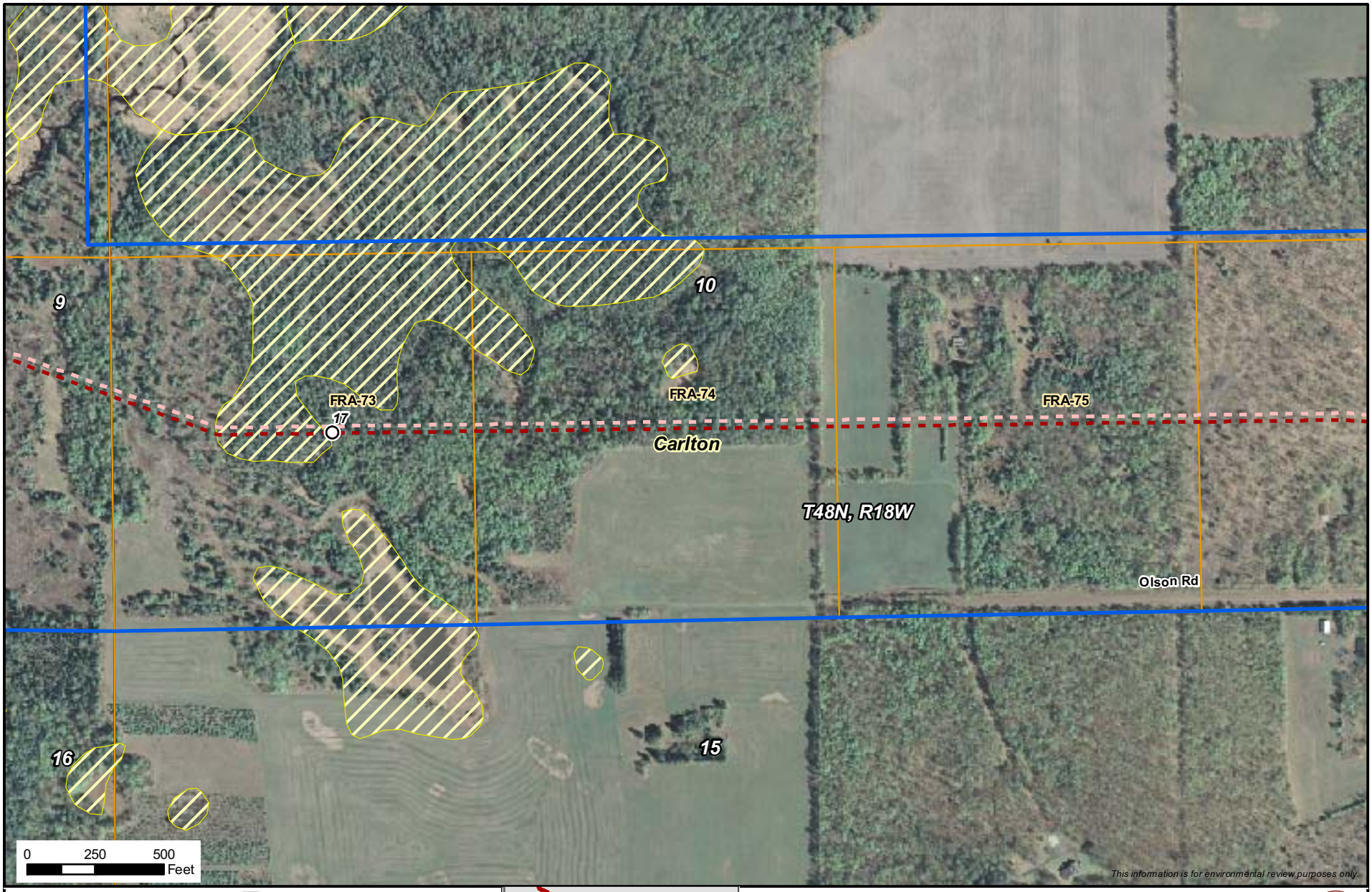

Milepost
Alberta Clipper Fond du Lac Route Alternative
Southern Lights Diluent Fond du Lac Route Alternative
PUC Designated Route
Existing Enbridge Pipelines
Valve Location
Property Boundary
Delineated Stream
NWI Wetland
Area of Biological Significance

Enbridge Alberta Clipper and Southern Lights Diluent Projects

Route Alternative 13

Fond du Lac Route Alternative

ENBRIDGE

NATURAL RESOURCE GROUP

Sheet 26 of 31

M:\Clients\D-F\EEL\Alberta_Clipper_ArcGIS\2008\09\PUC_Maps\FDL_Traverse.mxd | 1:6,000 | DATE: 11/12/08 | REVISED: 11/17/08 | DRAWN BY: KJAnderson

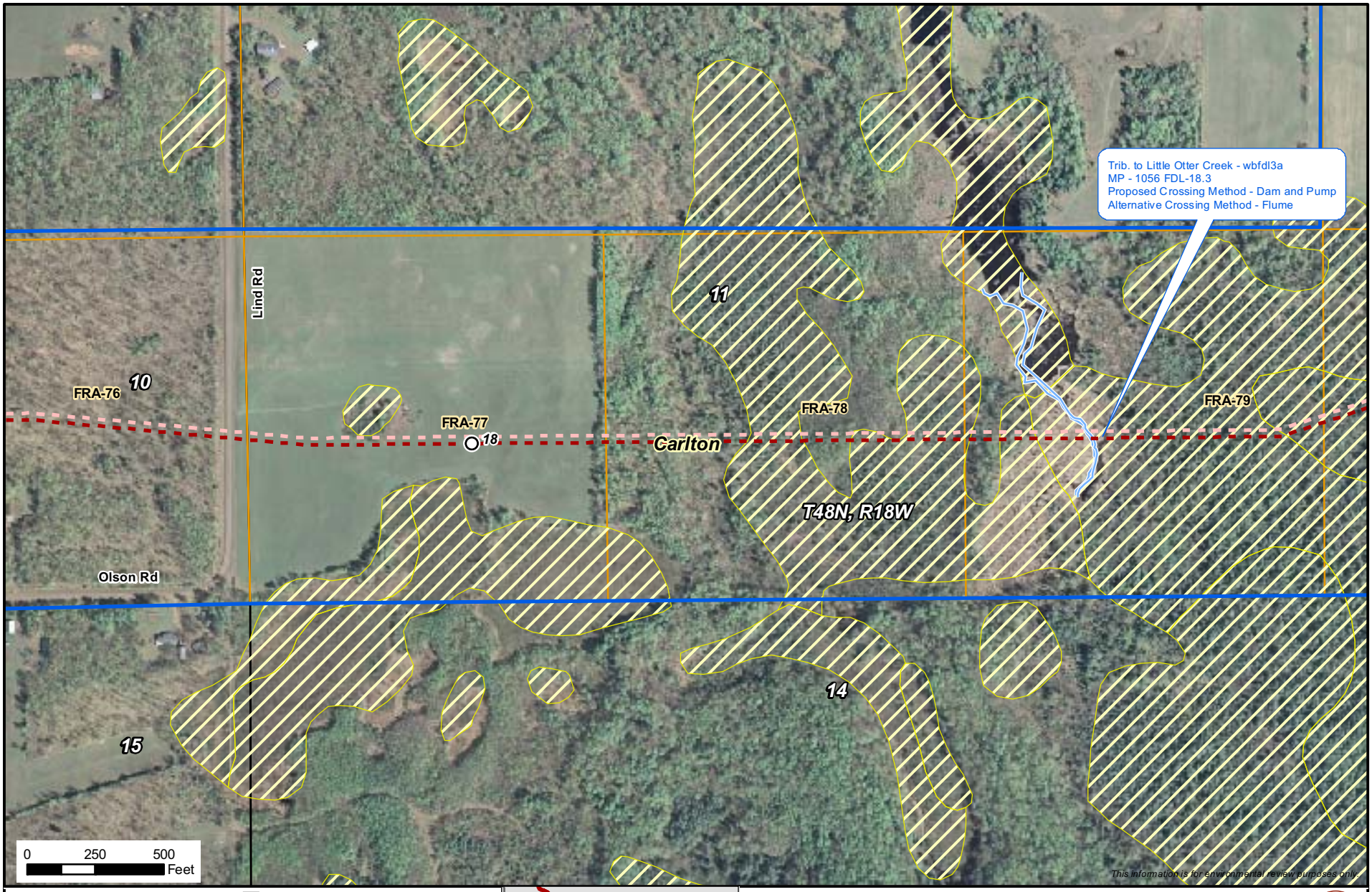

Milepost
Alberta Clipper Fond du Lac Route Alternative
Southern Lights Diluent Fond du Lac Route Alternative
PUC Designated Route
Existing Enbridge Pipelines
Valve Location
Property Boundary
Delineated Stream
NWI Wetland
Area of Biological Significance

Enbridge Alberta Clipper and Southern Lights Diluent Projects

Route Alternative 13

Fond du Lac Route Alternative

ENBRIDGE

NATURAL RESOURCE GROUP

Sheet 27 of 31

M:\Clients\D-F\EEL\Alberta_Clipper_ArcGIS\2008\09\PUC_Maps\FDL_Traverse.mxd | 1:6,000 | DATE: 11/12/08 | REVISED: 11/17/08 | DRAWN BY: KJAnderson

Milepost
Alberta Clipper Fond du Lac Route Alternative
Southern Lights Diluent Fond du Lac Route Alternative
PUC Designated Route
Existing Enbridge Pipelines
Valve Location
Property Boundary
Delineated Stream
NWI Wetland
Area of Biological Significance

Enbridge Alberta Clipper and Southern Lights Diluent Projects

Route Alternative 13

Fond du Lac Route Alternative

ENBRIDGE

NATURAL RESOURCE GROUP

Sheet 28 of 31

M:\Clients\D-F\EEL\Alberta_Clipper_ArcGIS\2008\09\PUC_Maps\FDL_Traverse.mxd | 1:6,000 | DATE: 11/12/08 | REVISED: 11/17/08 | DRAWN BY: KJAnderson

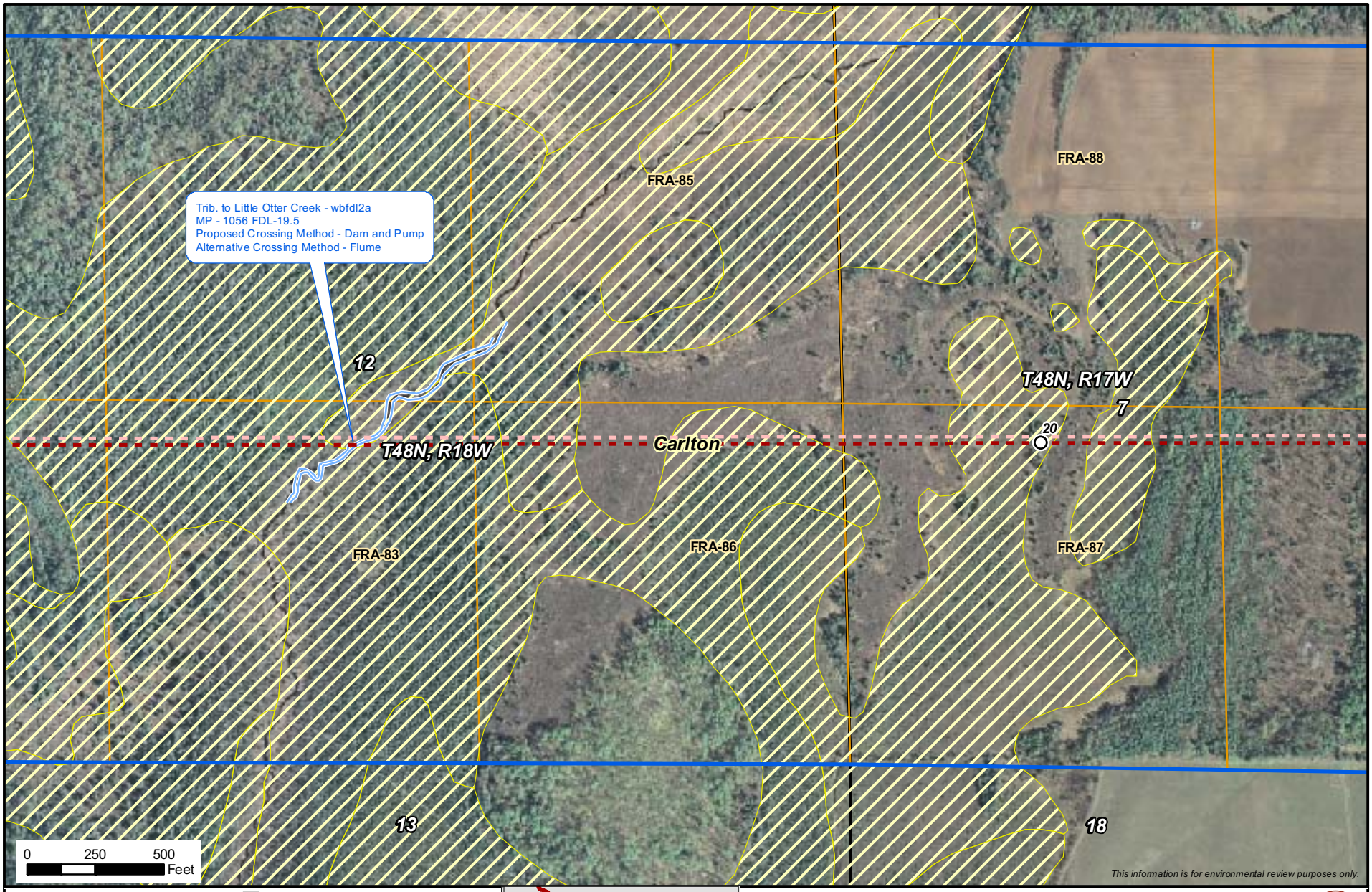

Milepost
Alberta Clipper Fond du Lac Route Alternative
Southern Lights Diluent Fond du Lac Route Alternative
PUC Designated Route
Existing Enbridge Pipelines
Valve Location
Property Boundary
Delineated Stream
NWI Wetland
Area of Biological Significance

Enbridge Alberta Clipper and Southern Lights Diluent Projects

Route Alternative 13

Fond du Lac Route Alternative

ENBRIDGE

NATURAL RESOURCE GROUP

Sheet 29 of 31

M:\Clients\D-F\EEL\Alberta_Clipper_ArcGIS\2008\09\PUC_Maps\FDL_Traverse.mxd | 1:6,000 | DATE: 11/12/08 | REVISED: 11/17/08 | DRAWN BY: KJAnderson

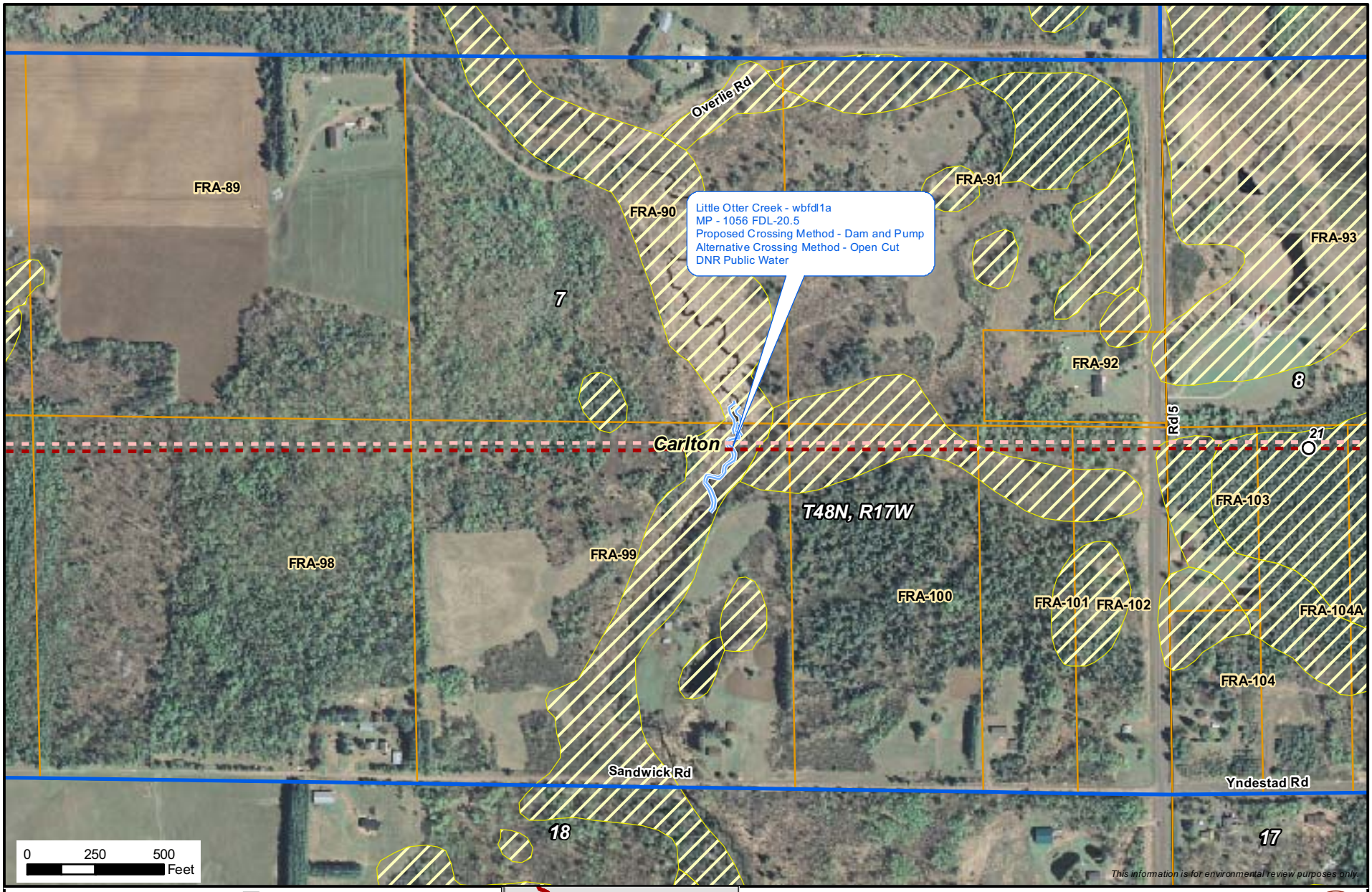

Milepost
Alberta Clipper Fond du Lac Route Alternative
Southern Lights Diluent Fond du Lac Route Alternative
PUC Designated Route
Existing Enbridge Pipelines
Valve Location
Property Boundary
Delineated Stream
NWI Wetland
Area of Biological Significance

Enbridge Alberta Clipper and Southern Lights Diluent Projects

Route Alternative 13

Fond du Lac Route Alternative

ENBRIDGE

NATURAL RESOURCE GROUP

Sheet 30 of 31

M:\Clients\D-F\EEL\Alberta_Clipper_ArcGIS\2008\09\PUC_Maps\FDL_Traverse.mxd | 1:6,000 | DATE: 11/12/08 | REVISED: 11/17/08 | DRAWN BY: KJAnderson

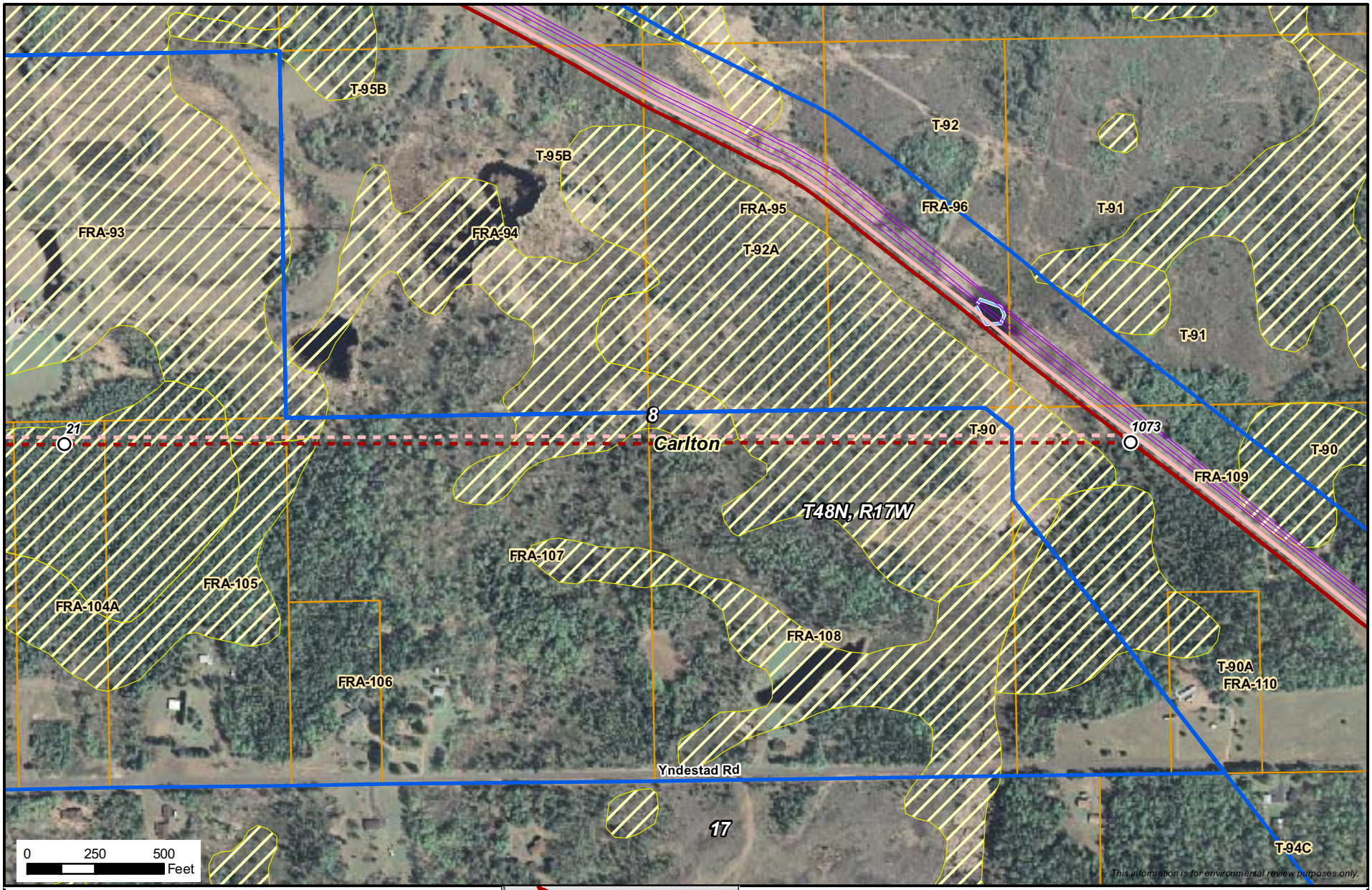

Milepost
Alberta Clipper Fond du Lac Route Alternative
Southern Lights Diluent Fond du Lac Route Alternative
PUC Designated Route
Existing Enbridge Pipelines
Valve Location
Property Boundary
Delineated Stream
NWI Wetland
Area of Biological Significance

Enbridge Alberta Clipper and Southern Lights Diluent Projects

Route Alternative 13

Fond du Lac Route Alternative

ENBRIDGE

NATURAL RESOURCE GROUP

Sheet 31 of 31

M:\Clients\D-F\EEL\Alberta_Clipper_ArcGIS\2008\09\PUC_Maps\FDL_Traverse.mxd | 1:6,000 | DATE: 11/12/08 | REVISED: 11/17/08 | DRAWN BY: KJAnderson