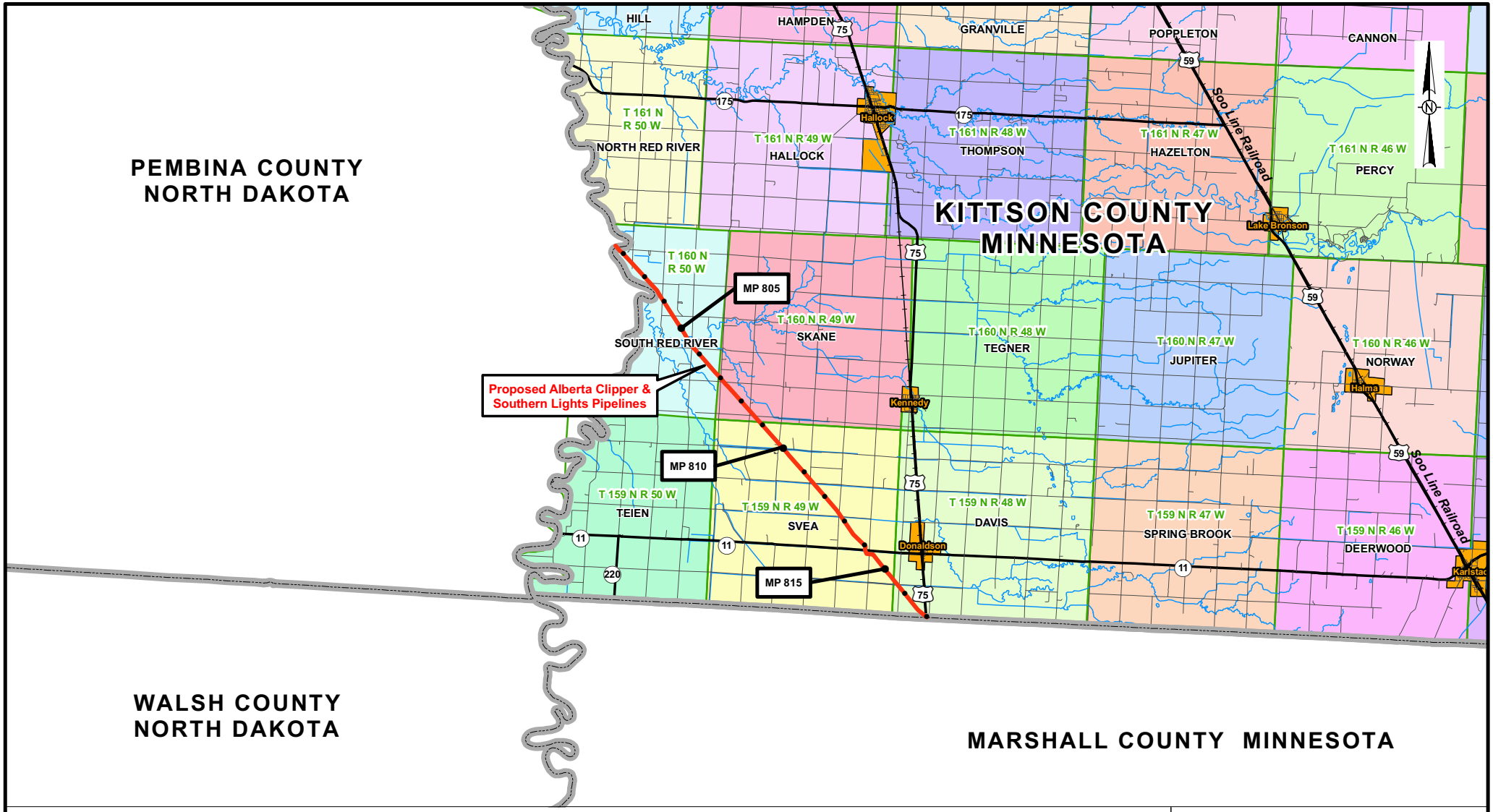

Legend

- Proposed Alberta Clipper & Southern Lights Pipelines
- Milepost

0 1 2 3 4 5 Miles

Map Prepared By:
GULF INTERSTATE ENGINEERING

ENBRIDGE

Alberta Clipper & Southern Lights Projects
U.S./Canada Border to Superior, WI

DRAWING	REVISION
Page 1 KITTSON	A

H:_cad\1306\arcmap\exhibits\Alberta Clipper\County Maps\AC-000-KT.mxd 3/21/2007

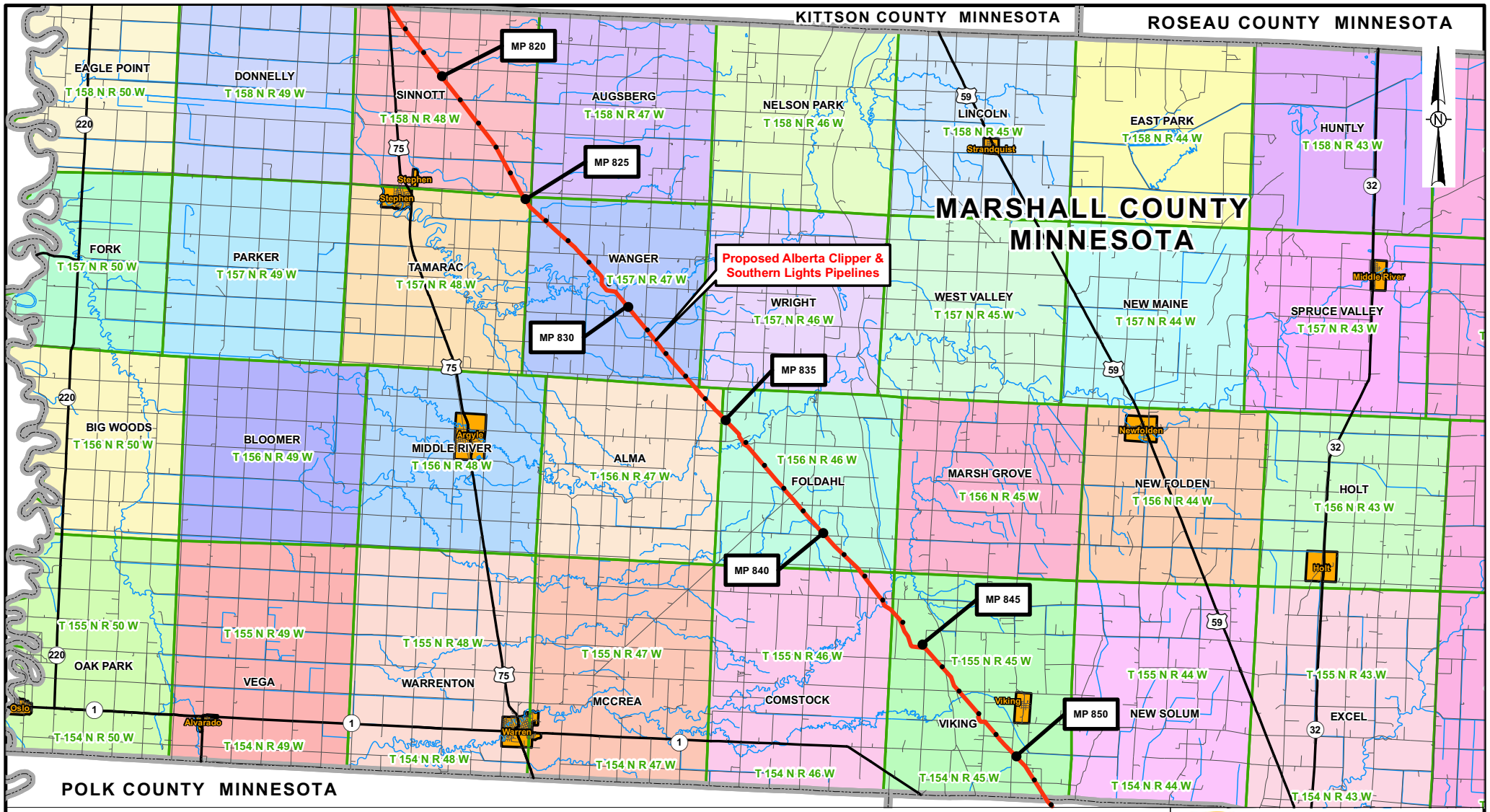

H:_cad\1306\arcmap\exhibits\Alberta Clipper\County Maps\AC-000-MA.mxd 4/2/2007

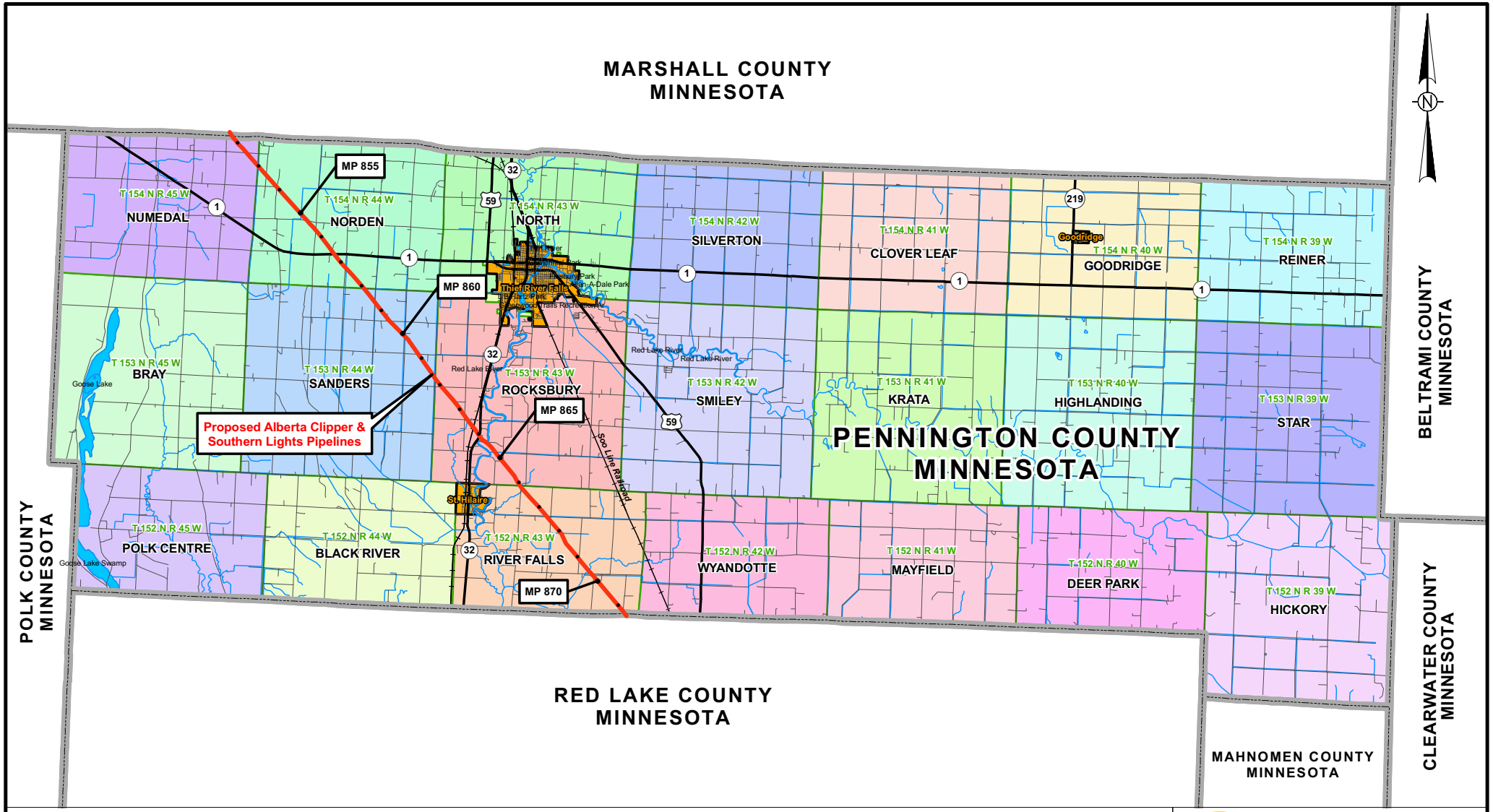

Legend

- Proposed Alberta Clipper & Southern Lights Pipelines
- Milepost

0 1 2 3 4 5 Miles

Map Prepared By:
GULF INTERSTATE ENGINEERING

ENBRIDGE

Alberta Clipper & Southern Lights Projects
U.S./Canada Border to Superior, WI

DRAWING	REVISION
Page 3 PENNINGTON	A

H:_cad\1306\arcmap\exhibits\Alberta Clipper\County Maps\AC-000-PE-01.mxd 3/21/2007

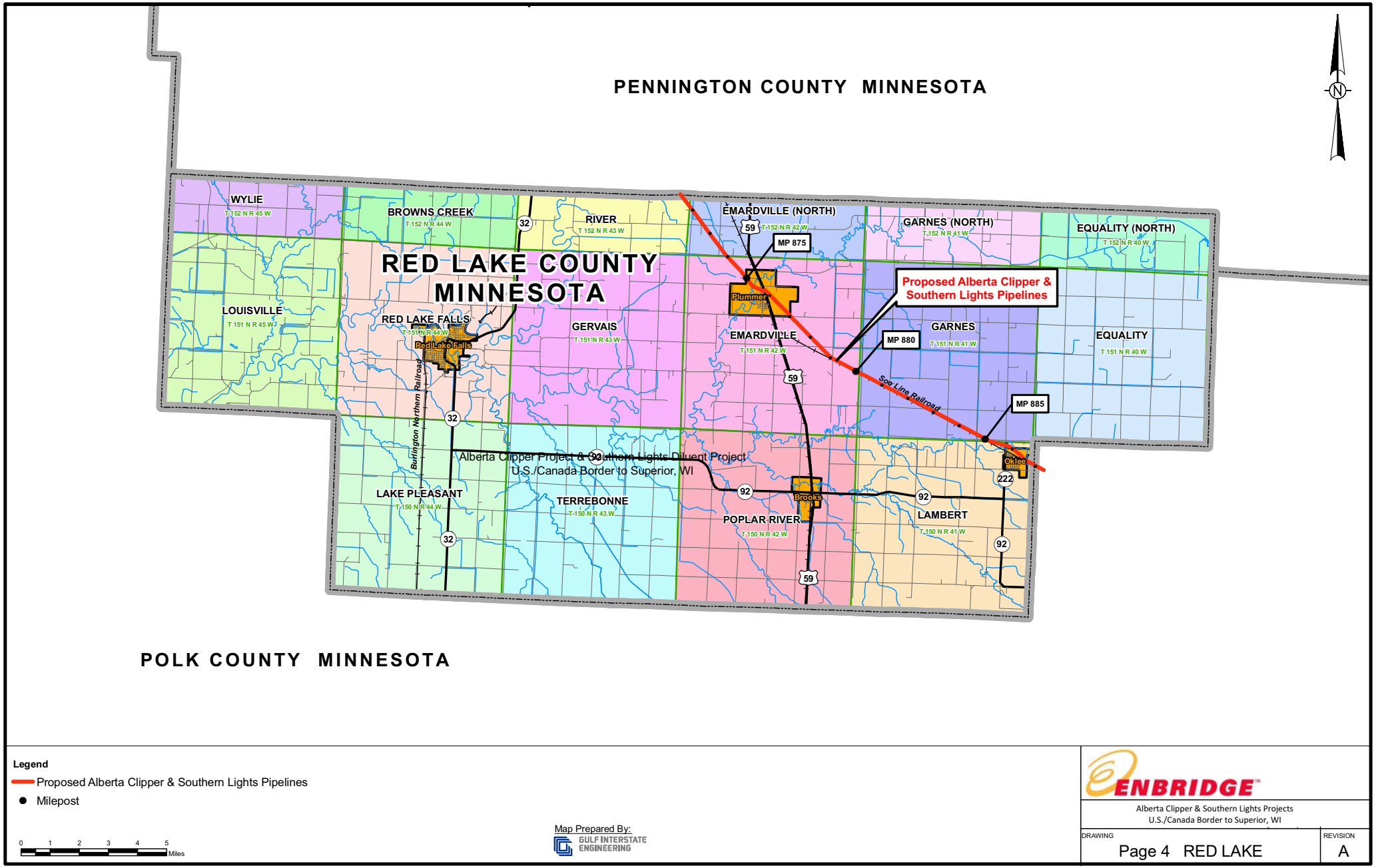

H:_cad\1306\arcmap\exhibits\Alberta Clipper\County Maps\AC-000-RE.mxd 3/21/2007

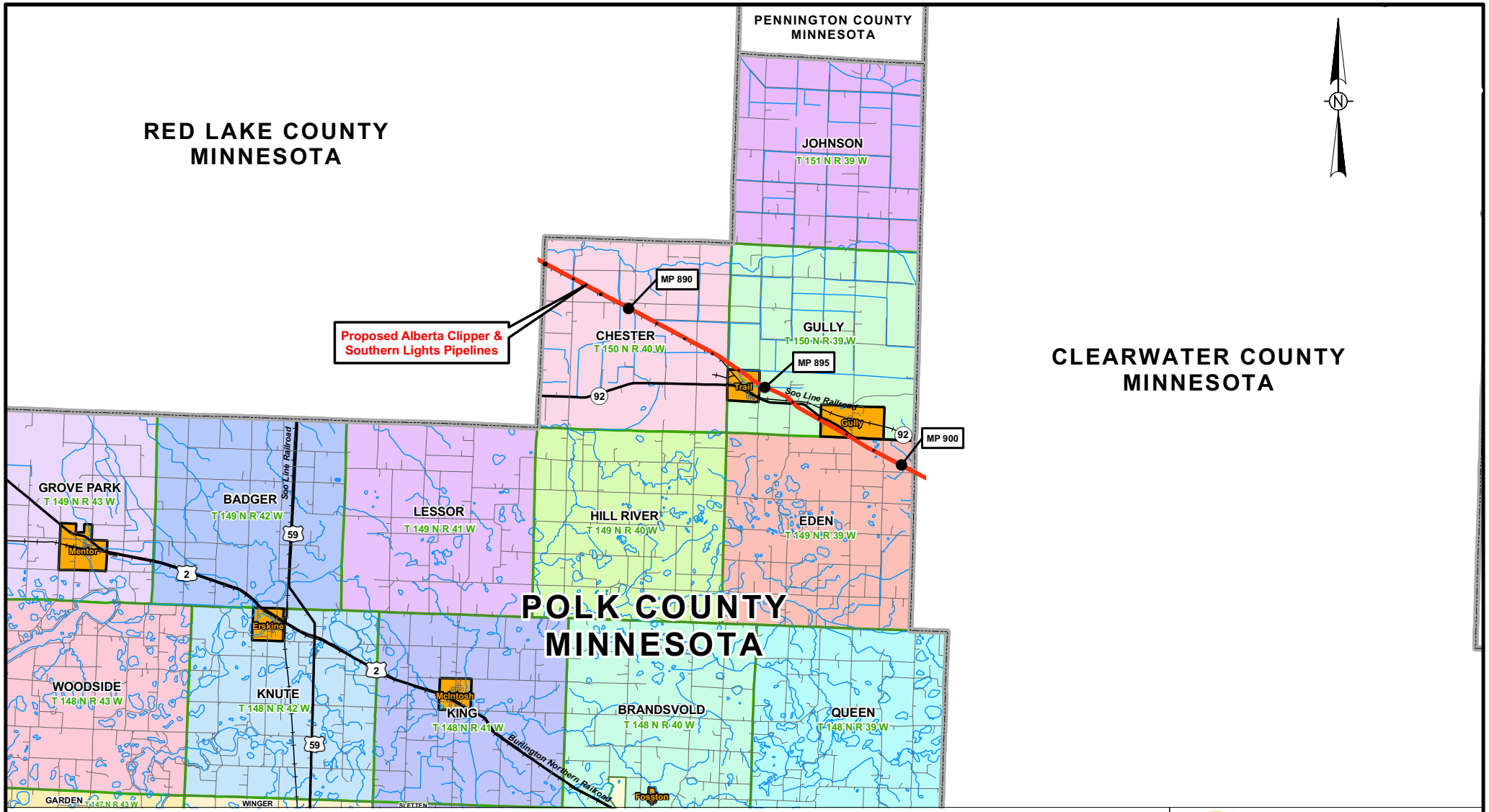

Legend

- Proposed Alberta Clipper & Southern Lights Pipelines
- Milepost

0 1 2 3 4 5 Miles

Map Prepared By:
GULF INTERSTATE ENGINEERING

ENBRIDGE

Alberta Clipper & Southern Lights Projects
U.S./Canada Border to Superior, WI

DRAWING	REVISION
Page 5 POLK	A

H:_cad\1306\arcmap\exhibits\Alberta Clipper\County Maps\AC-000-PO-1.mxd 3/21/2007

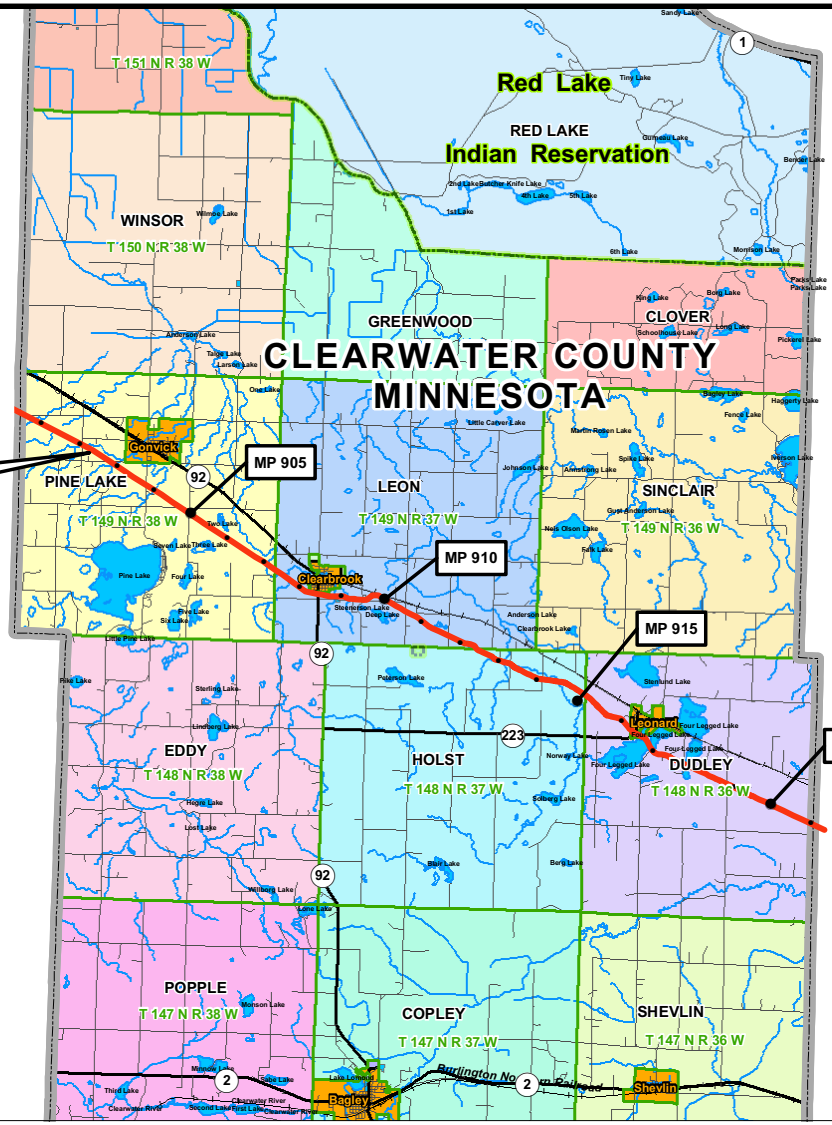

Legend

- Proposed Alberta Clipper & Southern Lights Pipelines
- Milepost

0 1 2 3 4 5 Miles

Map Prepared By:
GULF INTERSTATE ENGINEERING

ENBRIDGE

Alberta Clipper & Southern Lights Projects
U.S./Canada Border to Superior, WI

DRAWING	REVISION
Page 6 CLEARWATER	A

H:_cad\1306\arcmap\exhibits\Alberta Clipper\County Maps\AC-000-CL.mxd 4/2/2007

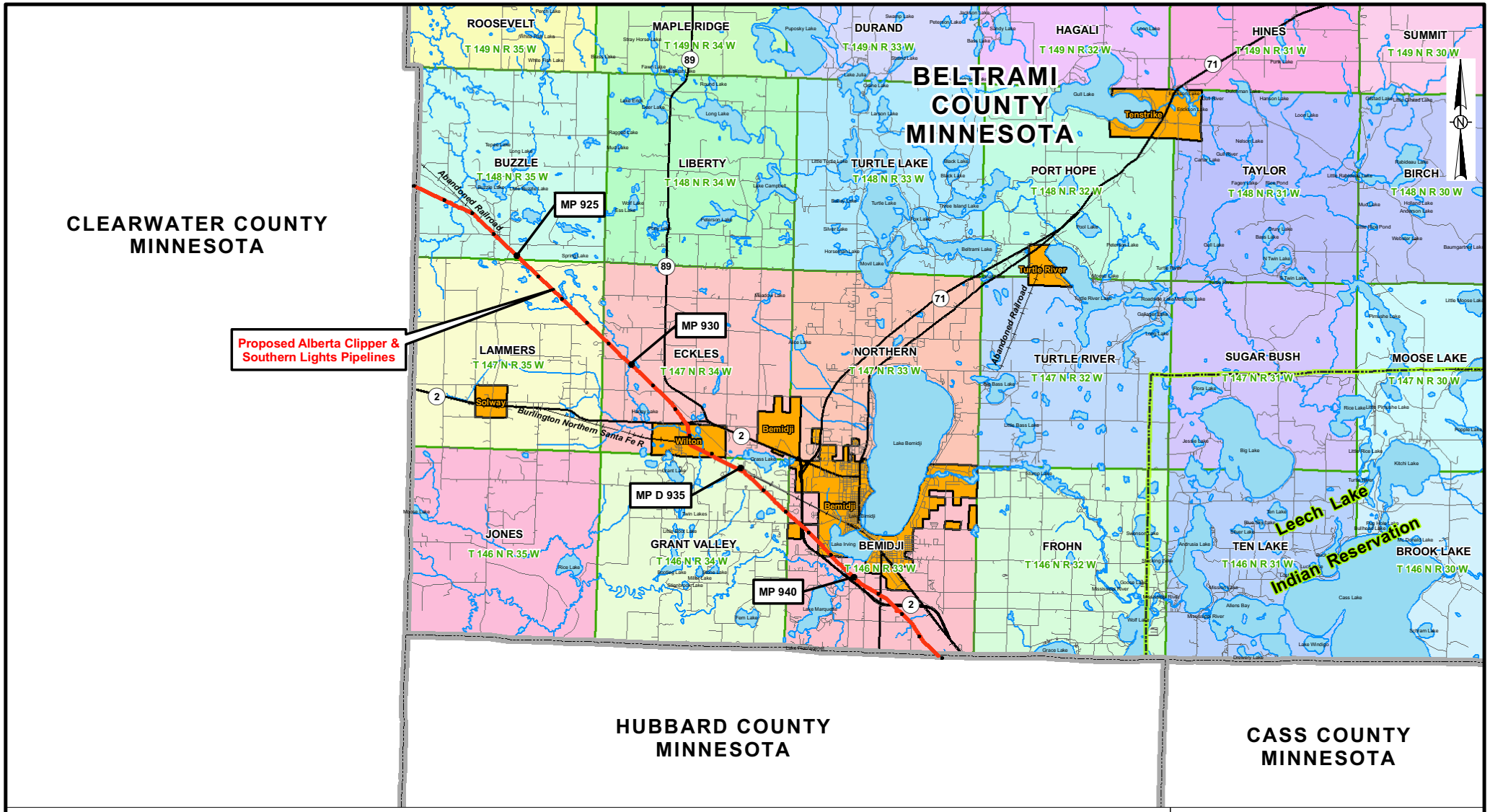

Legend

- Proposed Alberta Clipper & Southern Lights Pipelines
- Milepost

0 1 2 3 4 5 Miles

Map Prepared By:
GULF INTERSTATE ENGINEERING

ENBRIDGE

Alberta Clipper & Southern Lights Projects
U.S./Canada Border to Superior, WI

DRAWING	REVISION
Page 7 BELTRAMI	A

H:_cad\1306\arcmap\exhibits\Alberta Clipper\County Maps\AC-000-BE-1.mxd 4/2/2007

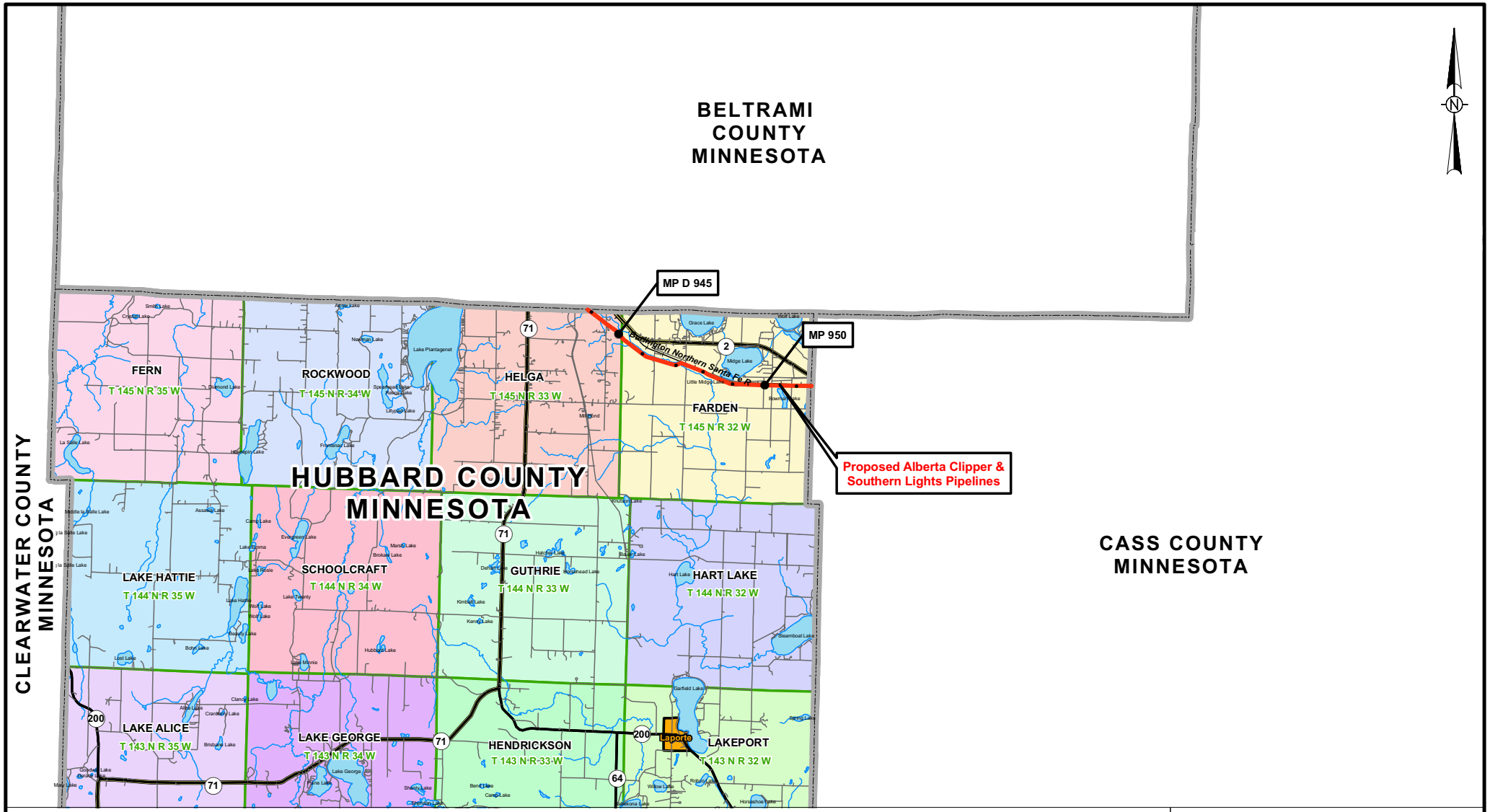

Legend

- Proposed Alberta Clipper & Southern Lights Pipelines
- Milepost

0 1 2 3 4 5 Miles

Map Prepared By:
GULF INTERSTATE ENGINEERING

ENBRIDGE

Alberta Clipper & Southern Lights Projects
U.S./Canada Border to Superior, WI

DRAWING	REVISION
Page 8 HUBBARD	A

H:_cad\1306\arcmap\exhibits\Alberta Clipper\County Maps\AC-000-HU-1.mxd 3/21/2007

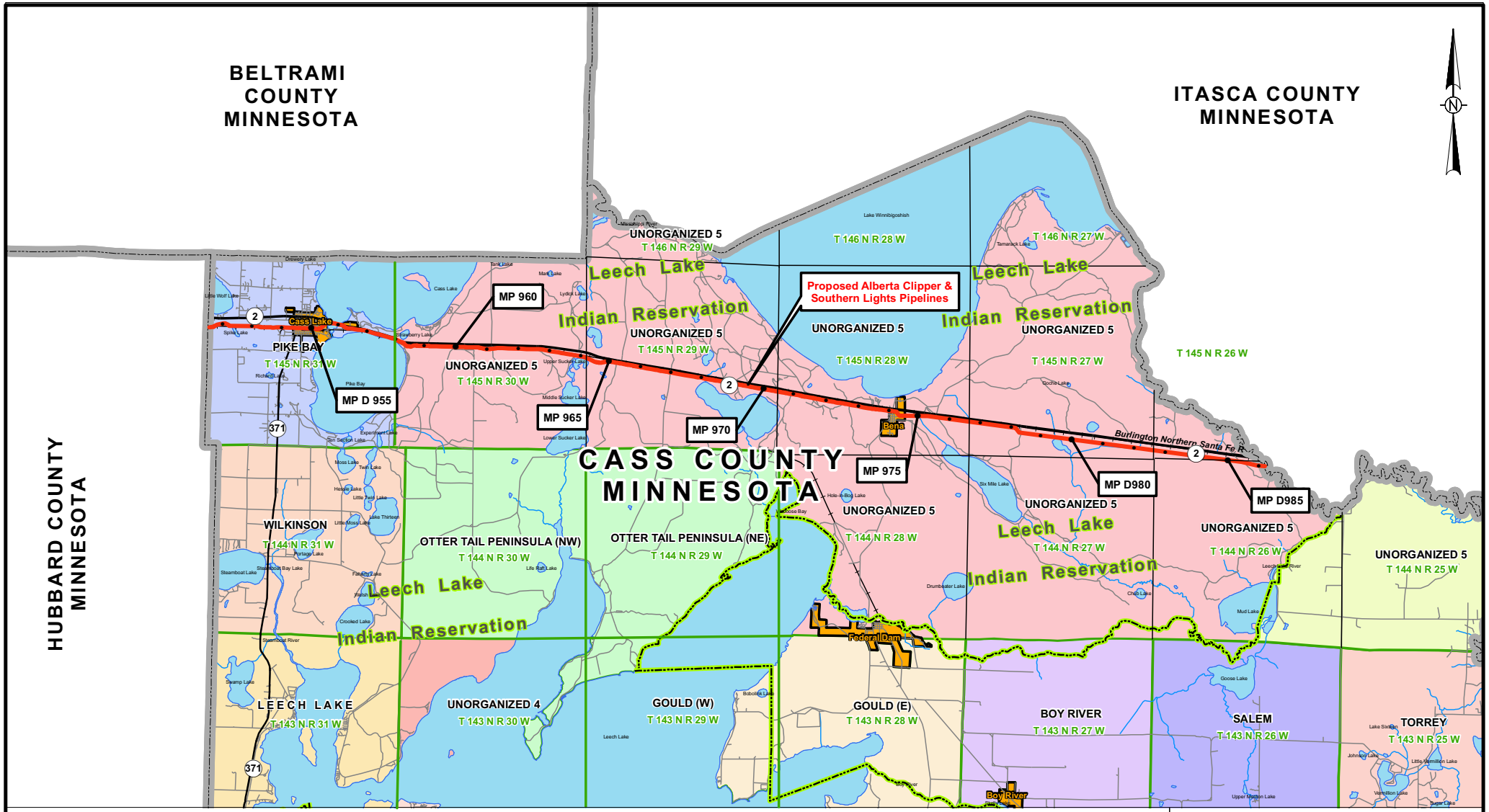
BELTRAMI COUNTY MINNESOTA
ITASCA COUNTY MINNESOTA
HUBBARD COUNTY MINNESOTA
CASS COUNTY MINNESOTA
Proposed Alberta Clipper & Southern Lights Pipelines
MP 960
MP D 955
MP 965
MP 970
MP 975
MP D980
MP D985
Burlington Northern Santa Fe R.
Cass Lake
Bena
Federal Dam
Boy River
PIKE BAY
T 145 N R 31 W
WILKINSON
T 144 N R 31 W
LEECH LAKE
T 143 N R 31 W
UNORGANIZED 5
T 146 N R 29 W
T 146 N R 28 W
T 146 N R 27 W
T 145 N R 29 W
T 145 N R 28 W
T 145 N R 27 W
T 145 N R 26 W
T 145 N R 30 W
T 144 N R 30 W
T 144 N R 29 W
T 144 N R 28 W
T 144 N R 27 W
T 144 N R 26 W
T 144 N R 25 W
OTTER TAIL PENINSULA (NW)
OTTER TAIL PENINSULA (NE)
UNORGANIZED 4
T 143 N R 30 W
GOULD (W)
T 143 N R 29 W
GOULD (E)
T 143 N R 28 W
BOY RIVER
T 143 N R 27 W
SALEM
T 143 N R 26 W
TORREY
T 143 N R 25 W
Leech Lake Indian Reservation
Legend
Proposed Alberta Clipper & Southern Lights Pipelines
Milepost
0 1 2 3 4 5 Miles
Map Prepared By:
GULF INTERSTATE ENGINEERING
ENBRIDGE
Alberta Clipper & Southern Lights Projects
U.S./Canada Border to Superior, WI
DRAWING
Page 9 CASS
REVISION
A
H:_cad\1306\arcmap\exhibits\Alberta Clipper\County Maps\AC-000-CAS.mxd 4/11/2007

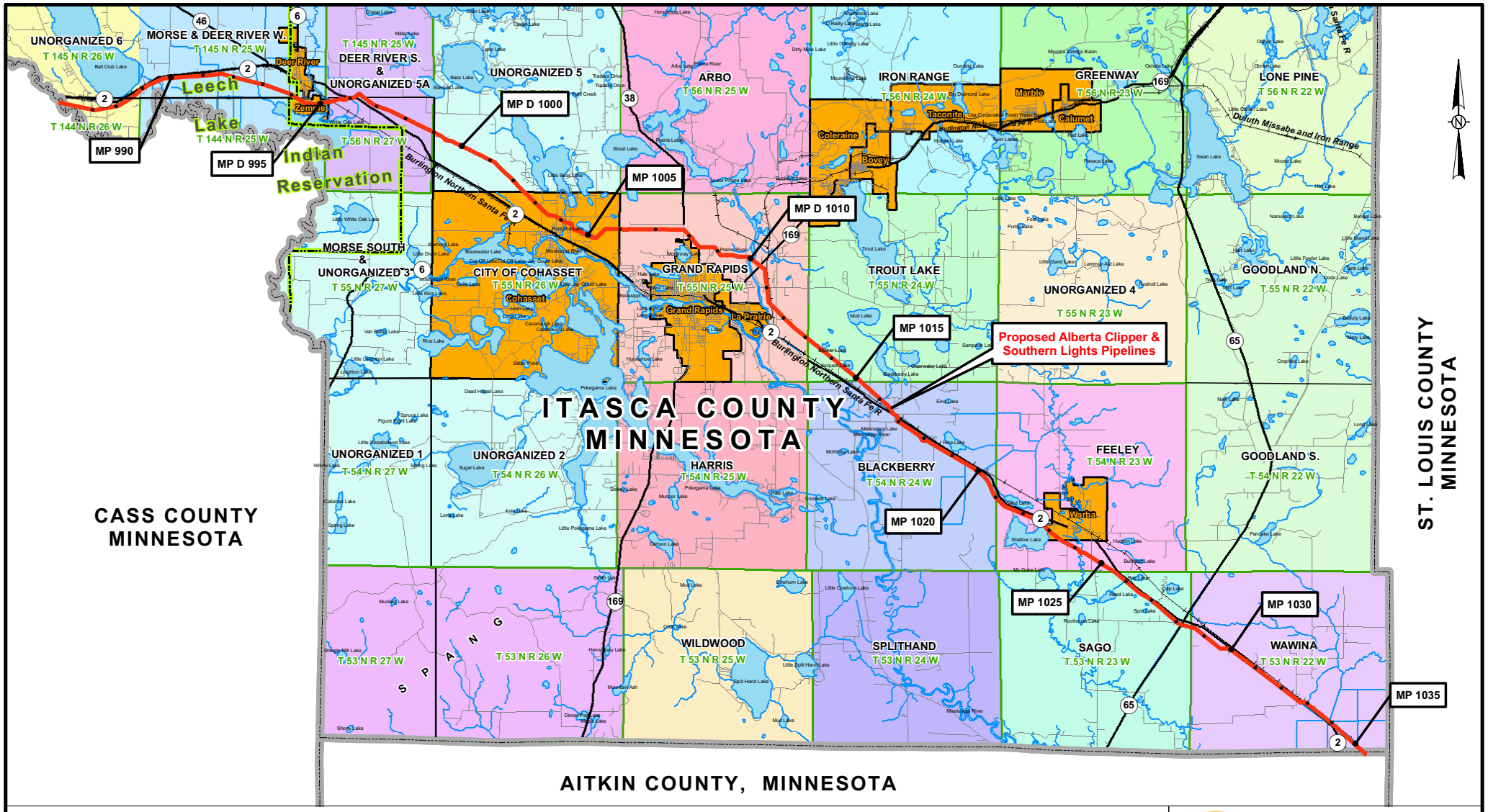

Legend

- Proposed Alberta Clipper & Southern Lights Pipelines
- Milepost

0 1 2 3 4 5 Miles

Map Prepared By:
GULF INTERSTATE ENGINEERING

ENBRIDGE

Alberta Clipper & Southern Lights Projects
U.S./Canada Border to Superior, WI

DRAWING	REVISION
Page 10 ITASCA	A

H:_cad\1306\arcmap\exhibits\Alberta Clipper\County Maps\AC-000-IT.mxd 4/11/2007

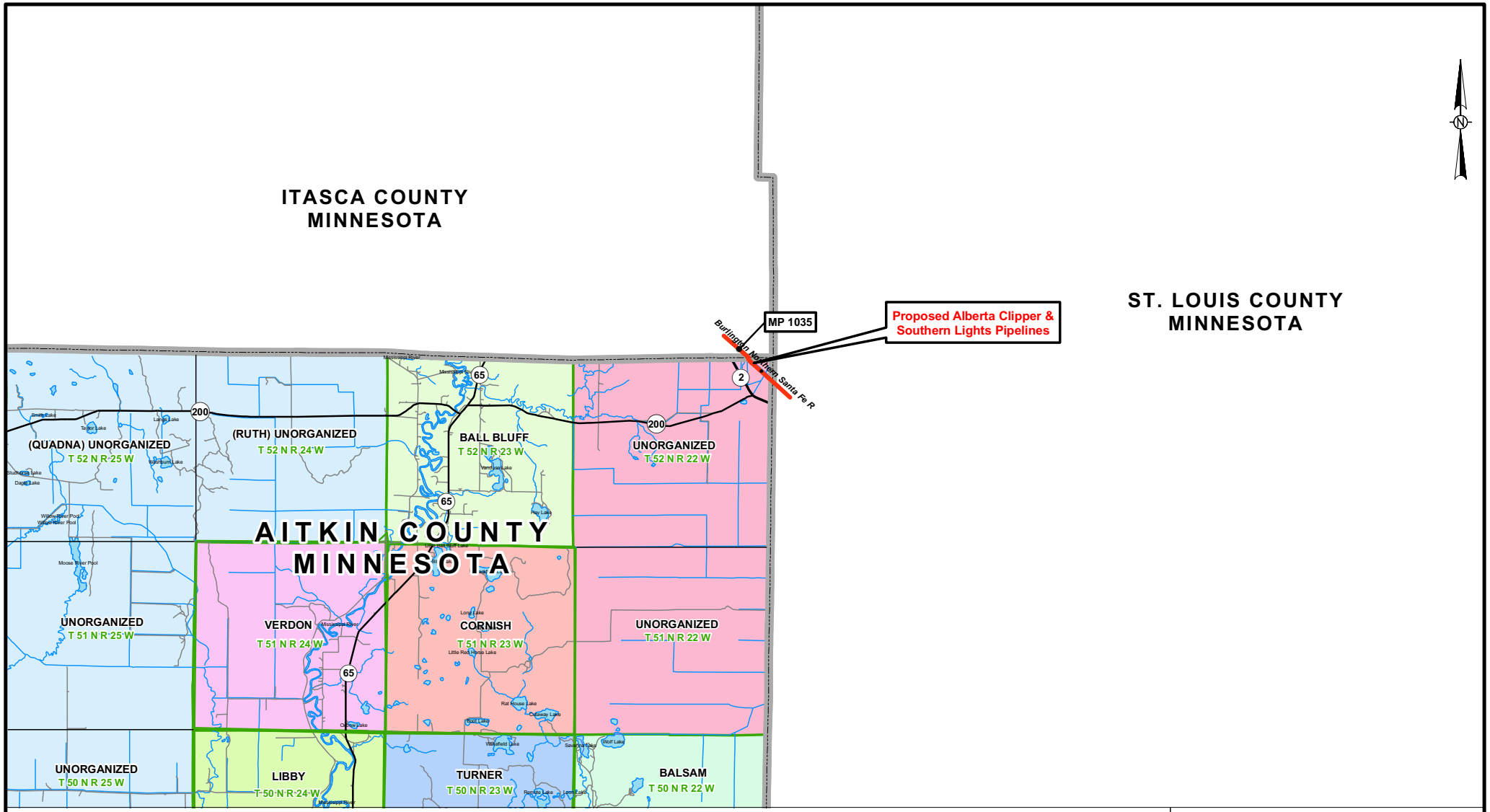

Legend

- Proposed Alberta Clipper & Southern Lights Pipelines
- Milepost

0 1 2 3 4 5 Miles

Map Prepared By:
GULF INTERSTATE ENGINEERING

ENBRIDGE

Alberta Clipper & Southern Lights Projects
U.S./Canada Border to Superior, WI

DRAWING	REVISION
Page 11 AITKIN	A

H:_cad\1306\arcmap\exhibits\Alberta Clipper\County Maps\AC-000-AI-1.mxd 3/21/2007

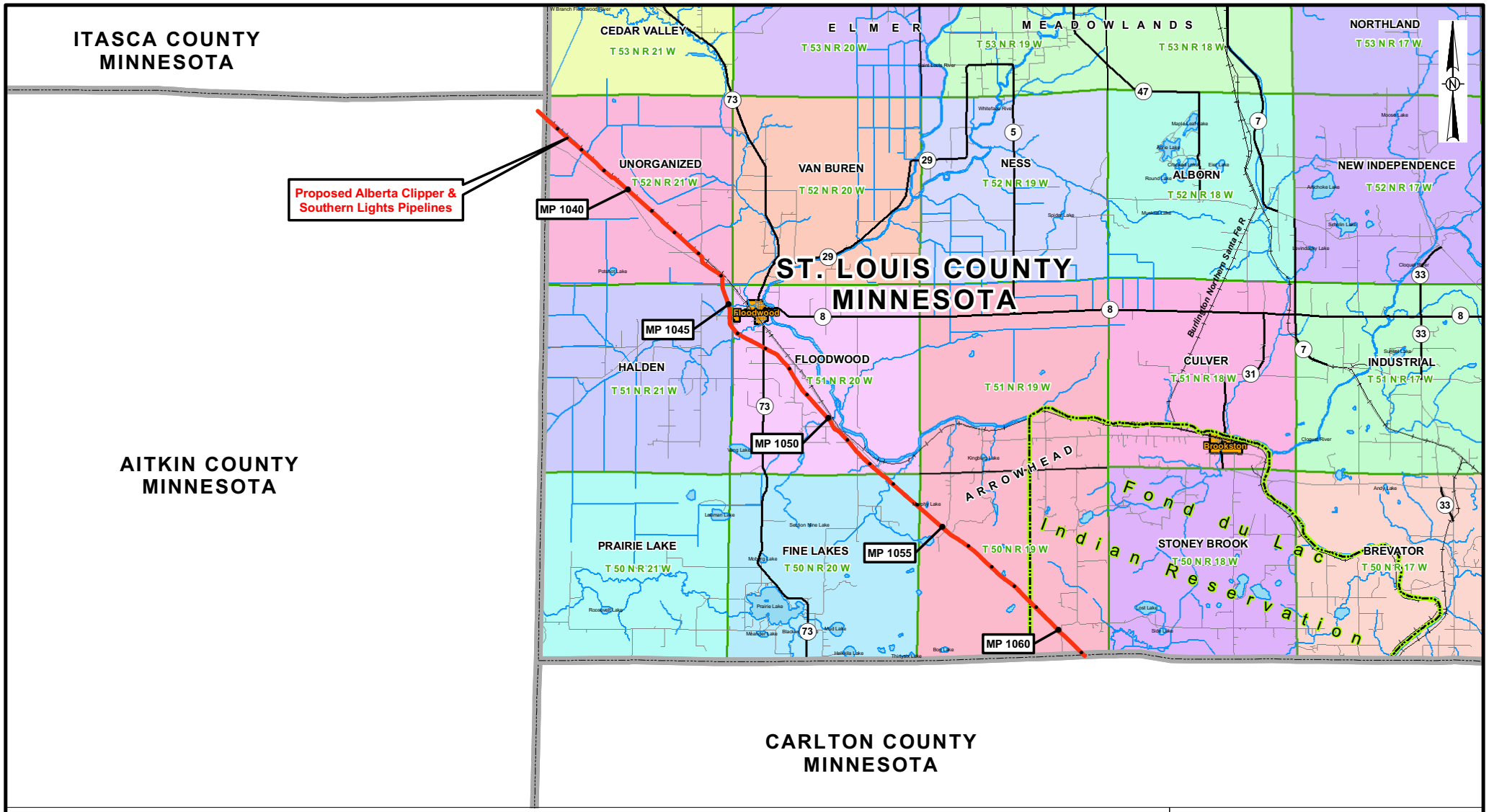

Legend

- Proposed Alberta Clipper & Southern Lights Pipelines
- Milepost

0 1 2 3 4 5 Miles

Map Prepared By:
GULF INTERSTATE ENGINEERING

ENBRIDGE

Alberta Clipper & Southern Lights Projects
U.S./Canada Border to Superior, WI

DRAWING	REVISION
Page 12 ST. LOUIS	A

H:_cad\1306\arcmap\exhibits\Alberta Clipper\County Maps\AC-000-ST-1.mxd 4/2/2007

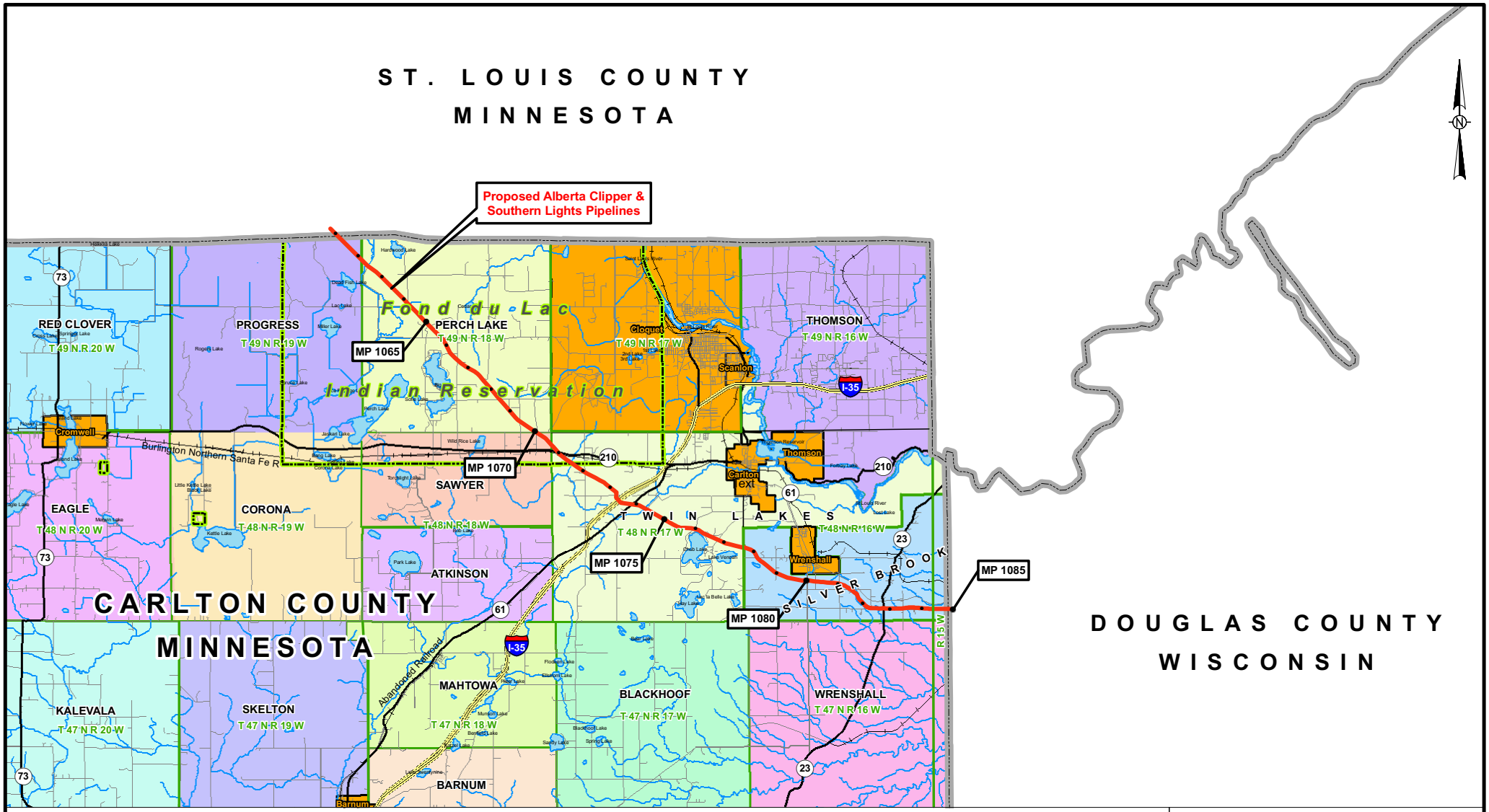

H:_cad\1306\arcmap\exhibits\Alberta Clipper\County Maps\AC-000-CA-1.mxd 4/2/2007