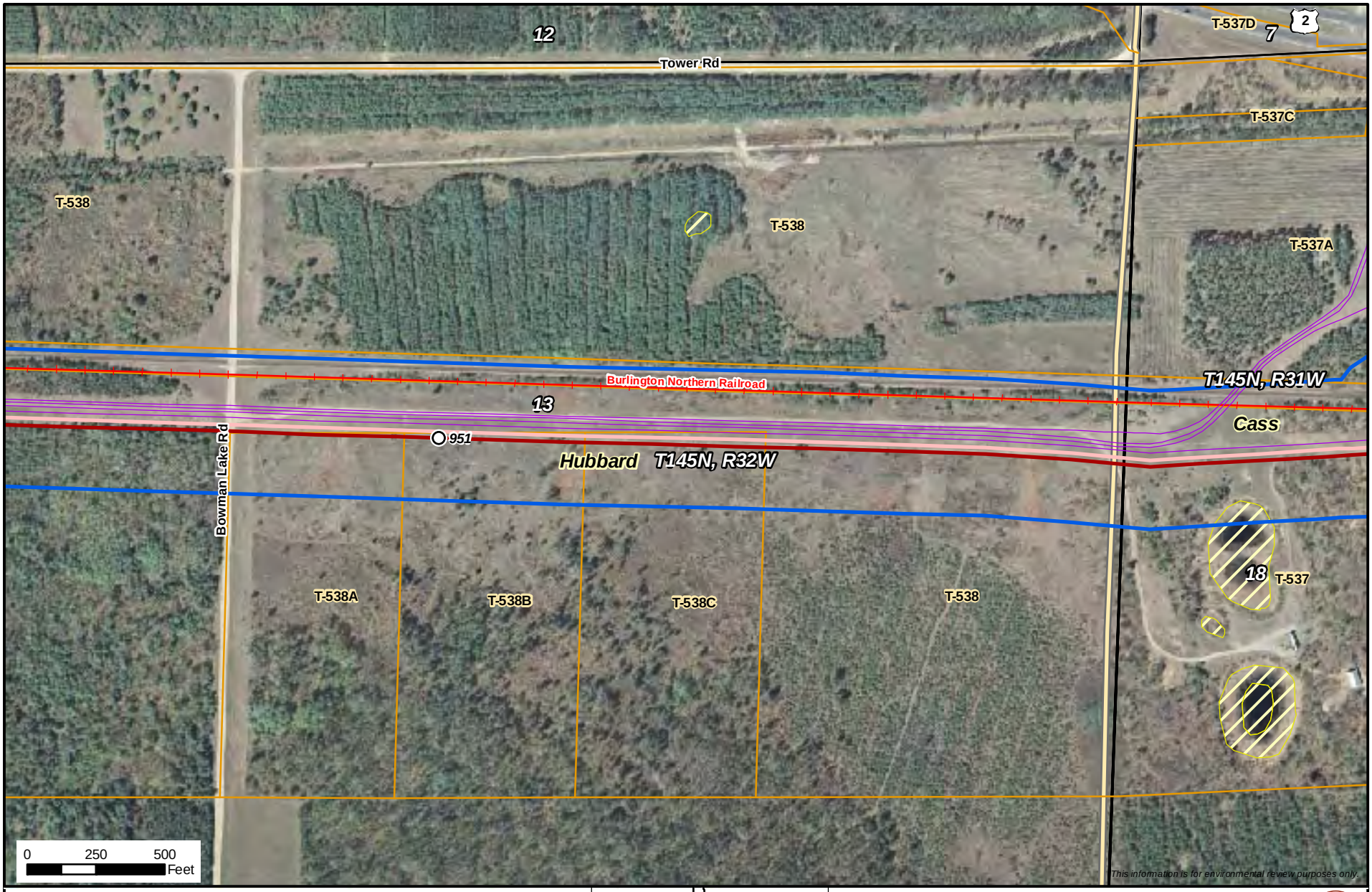

- Milepost
- Alberta Clipper Proposed Alignment
- Southern Lights Diluent Proposed Alignment
- PUC Designated Route
- Existing Enbridge Pipelines
- Valve Location
- Property Boundary
- Delineated Stream
- NWI Wetland
- Area of Biological Significance

Enbridge Alberta Clipper and Southern Lights Diluent Projects

Pipeline Route

ENBRIDGE

NATURAL RESOURCE GROUP

Sheet 198 of 371

M:\Clients\D-F\EEL\Alberta_Clipper_ArcGIS\2008\09\PUC_Maps\MN2.mxd | 1:6,000 | DATE: 11/11/08 | REVISED: 11/12/08 | DRAWN BY: KJAnderson

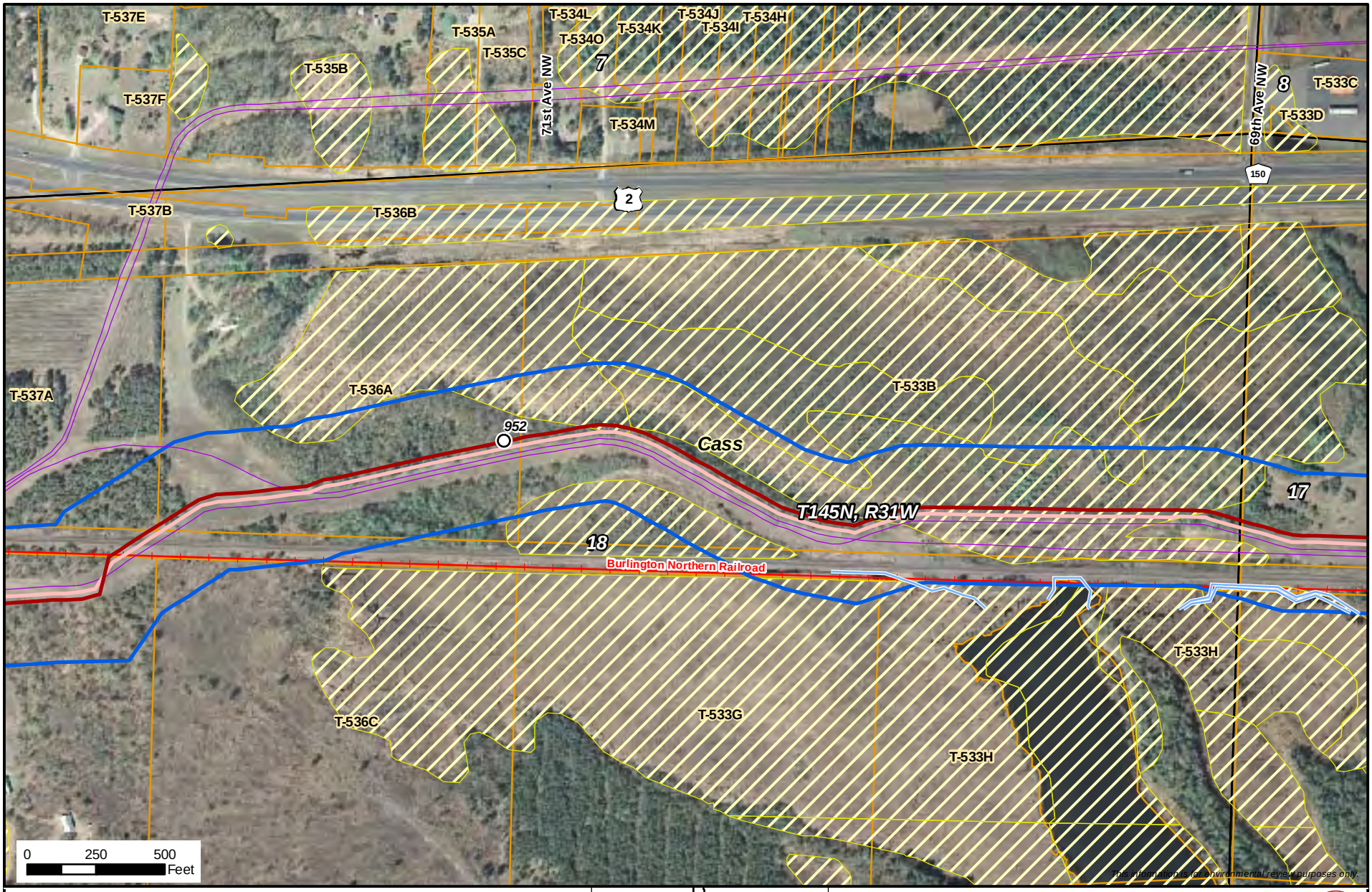

- Milepost
- Alberta Clipper Proposed Alignment
- Southern Lights Diluent Proposed Alignment
- PUC Designated Route
- Existing Enbridge Pipelines
- Valve Location
- Property Boundary
- Delineated Stream
- NWI Wetland
- Area of Biological Significance

Enbridge Alberta Clipper and Southern Lights Diluent Projects

Pipeline Route

ENBRIDGE

NATURAL RESOURCE GROUP

Sheet 199 of 371

M:\Clients\D-F\EEL\Alberta_Clipper_ArcGIS\2008\09\PUC_Maps\MN2.mxd | 1:6,000 | DATE: 11/11/08 | REVISED: 11/12/08 | DRAWN BY: KJAnderson

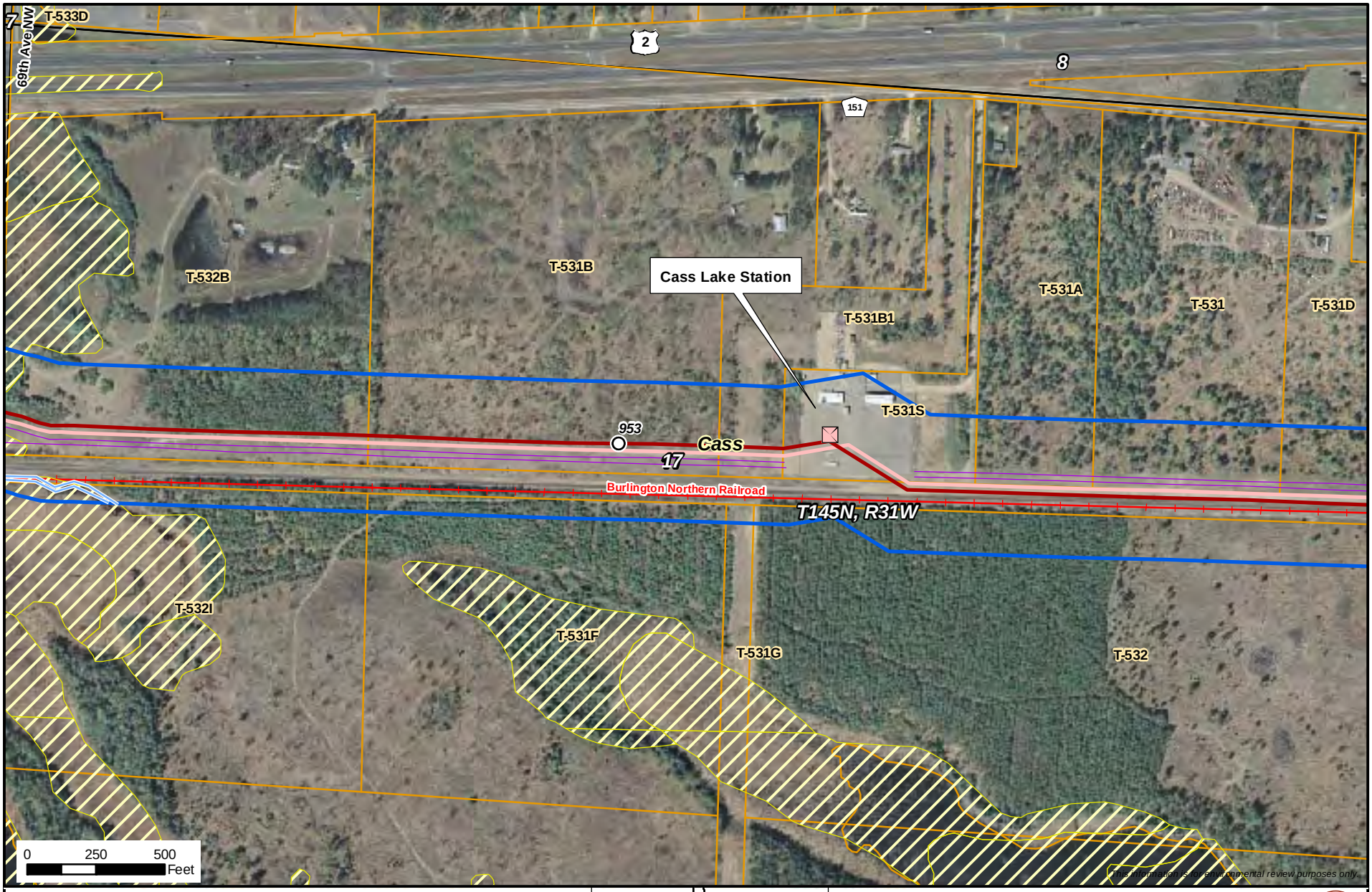

- Milepost
- Alberta Clipper Proposed Alignment
- Southern Lights Diluent Proposed Alignment
- PUC Designated Route
- Existing Enbridge Pipelines
- Valve Location
- Property Boundary
- Delineated Stream
- NWI Wetland
- Area of Biological Significance

N

Enbridge Alberta Clipper and Southern Lights Diluent Projects

Pipeline Route

ENBRIDGE

NATURAL RESOURCE GROUP

Sheet 200 of 371

M:\Clients\D-F\EEL\Alberta_Clipper_ArcGIS\2008\09\PUC_Maps\MN2.mxd | 1:6,000 | DATE: 11/11/08 | REVISED: 11/12/08 | DRAWN BY: KJAnderson

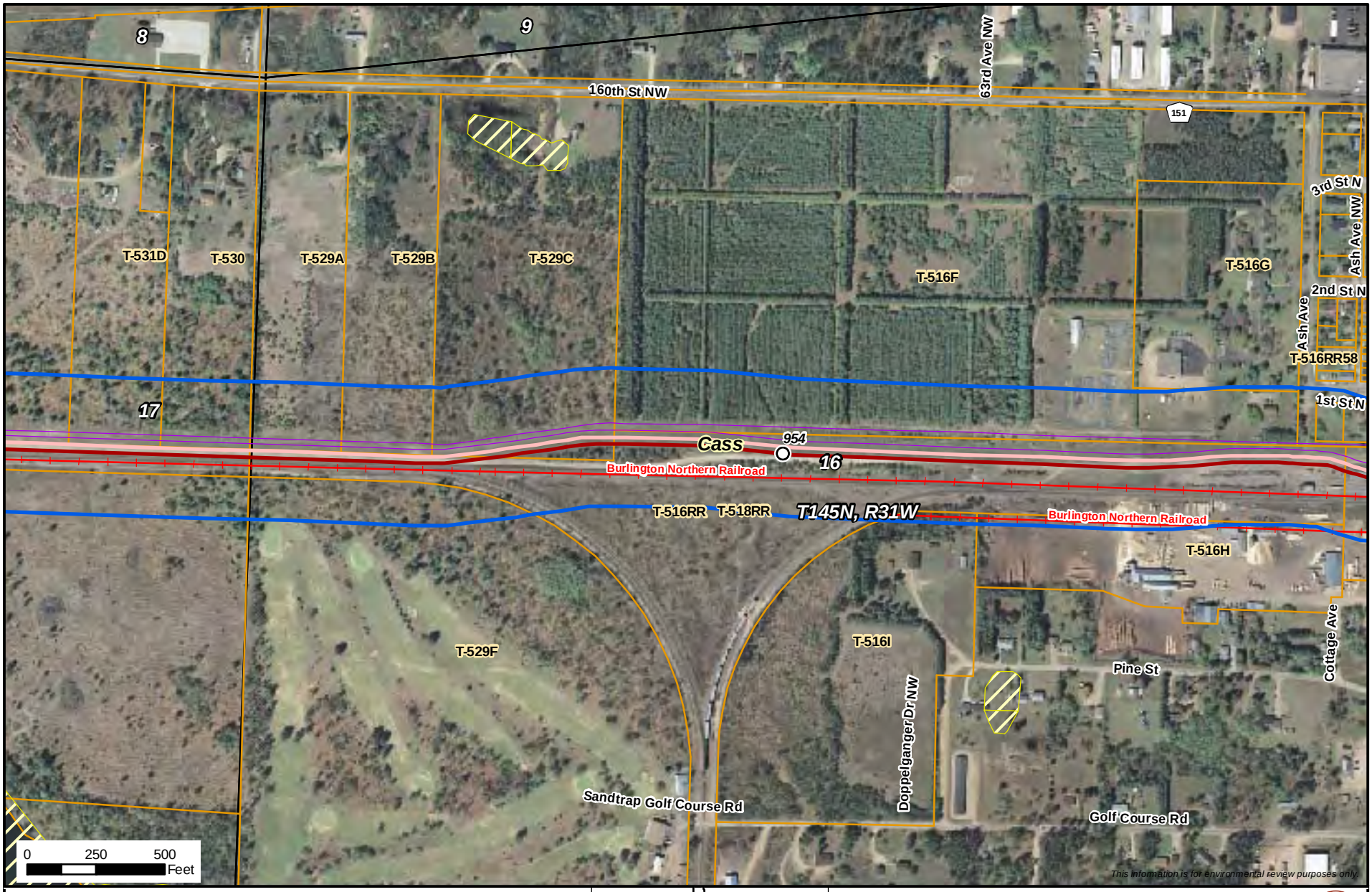

Milepost
Alberta Clipper Proposed Alignment
Southern Lights Diluent Proposed Alignment
PUC Designated Route
Existing Enbridge Pipelines
Valve Location
Property Boundary
Delineated Stream
NWI Wetland
Area of Biological Significance

Enbridge Alberta Clipper and Southern Lights Diluent Projects

Pipeline Route

ENBRIDGE

NATURAL RESOURCE GROUP

Sheet 201 of 371

M:\Clients\D-F\EEL\Alberta_Clipper_ArcGIS\2008\09\PUC_Maps\MN2.mxd | 1:6,000 | DATE: 11/11/08 | REVISED: 11/12/08 | DRAWN BY: KJAnderson

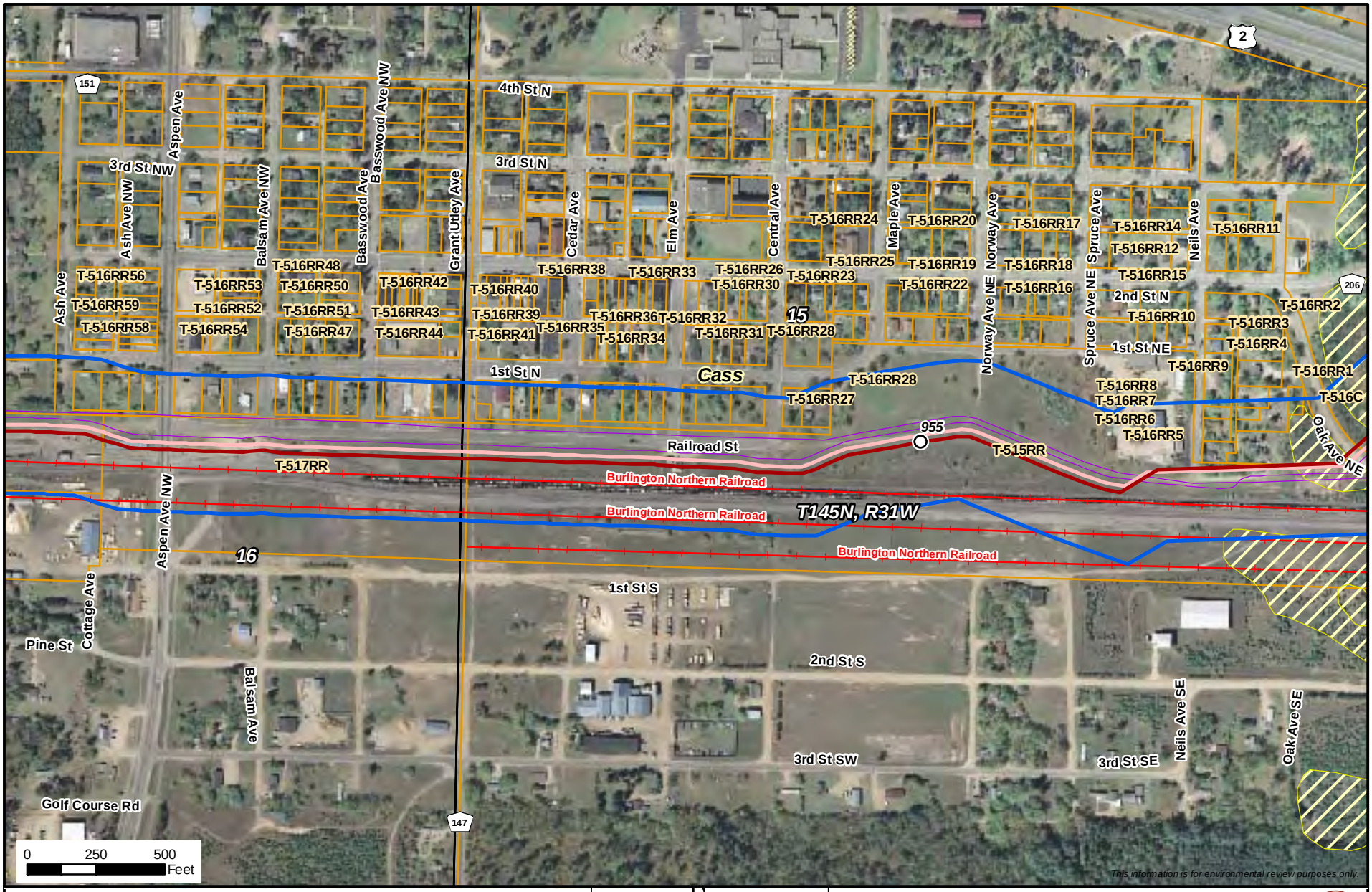

- Milepost
- Alberta Clipper Proposed Alignment
- Southern Lights Diluent Proposed Alignment
- PUC Designated Route
- Existing Enbridge Pipelines
- Valve Location
- Property Boundary
- Delineated Stream
- NWI Wetland
- Area of Biological Significance

Enbridge Alberta Clipper and Southern Lights Diluent Projects

Pipeline Route

ENBRIDGE

NATURAL RESOURCE GROUP

Sheet 202 of 371

M:\Clients\D-F\EEL\Alberta_Clipper_ArcGIS\2008\09\PUC_Maps\MN2.mxd | 1:6,000 | DATE: 11/11/08 | REVISED: 11/12/08 | DRAWN BY: KJAnderson

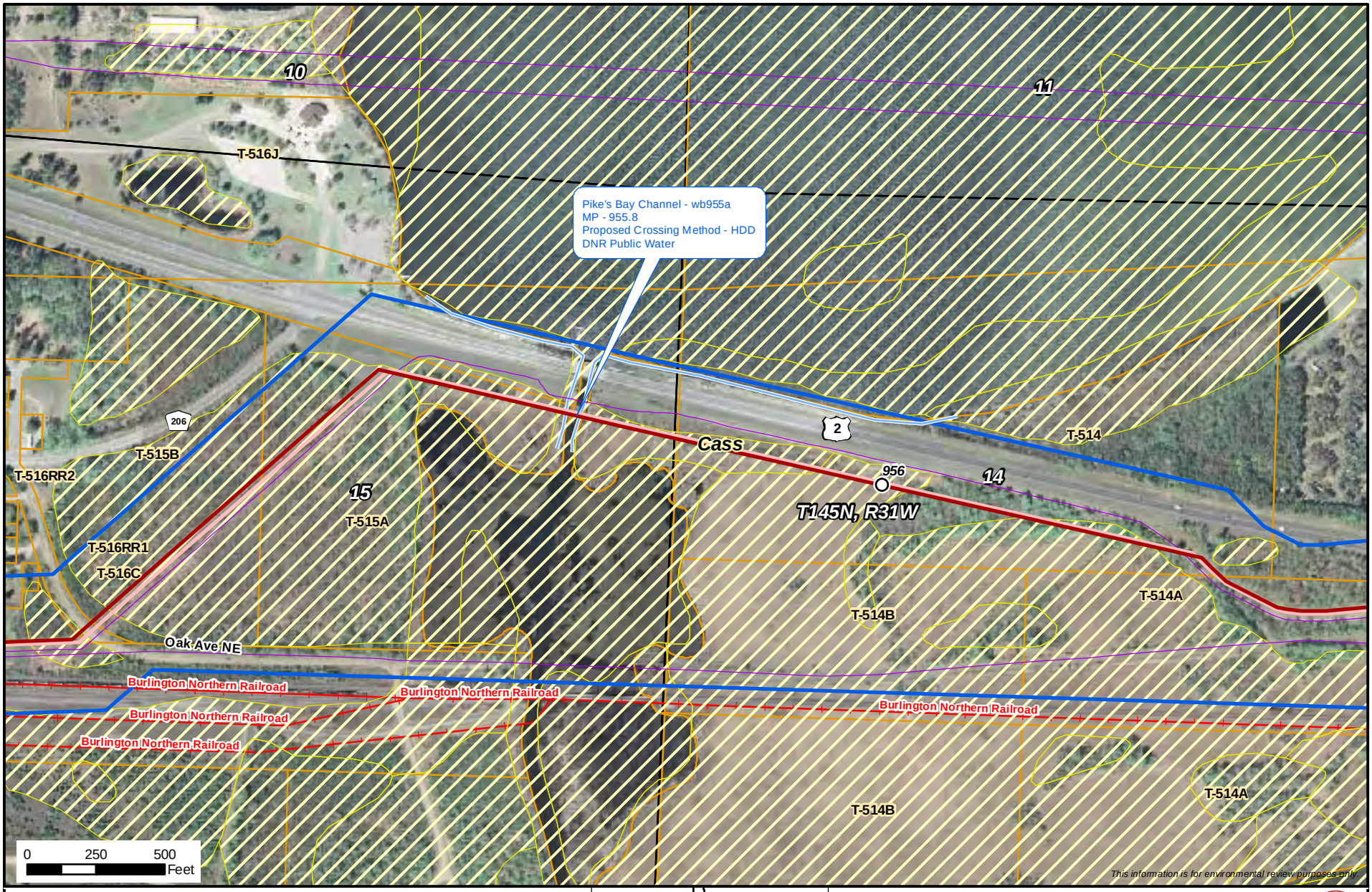

- Milepost
- Alberta Clipper Proposed Alignment
- Southern Lights Diluent Proposed Alignment
- PUC Designated Route
- Existing Enbridge Pipelines
- Valve Location
- Property Boundary
- Delineated Stream
- NWI Wetland
- Area of Biological Significance

N

Enbridge Alberta Clipper and Southern Lights Diluent Projects

Pipeline Route

ENBRIDGE

NATURAL RESOURCE GROUP

Sheet 203 of 371

M:\Clients\D-F\EEL\Alberta_Clipper_ArcGIS\2008\09\PUC_Maps\MN2.mxd | 1:6,000 | DATE: 11/11/08 | REVISED: 11/12/08 | DRAWN BY: KJAnderson

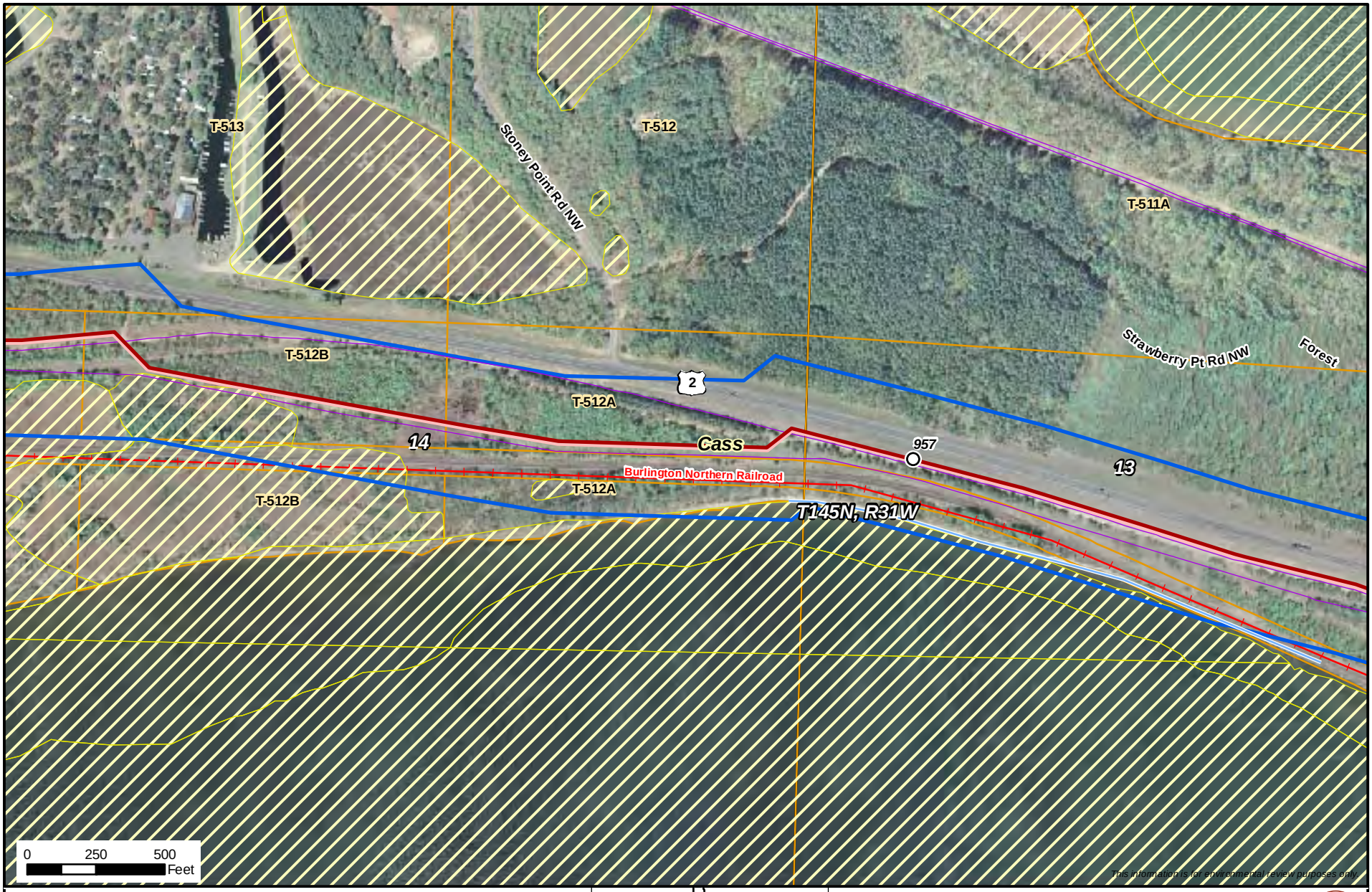

- Milepost
- Alberta Clipper Proposed Alignment
- Southern Lights Diluent Proposed Alignment
- PUC Designated Route
- Existing Enbridge Pipelines
- Valve Location
- Property Boundary
- Delineated Stream
- NWI Wetland
- Area of Biological Significance

N

Enbridge Alberta Clipper and Southern Lights Diluent Projects

Pipeline Route

ENBRIDGE

NATURAL RESOURCE GROUP

Sheet 204 of 371

M:\Clients\D-F\EEL\Alberta_Clipper_ArcGIS\2008\09\PUC_Maps\MN2.mxd | 1:6,000 | DATE: 11/11/08 | REVISED: 11/12/08 | DRAWN BY: KJAnderson

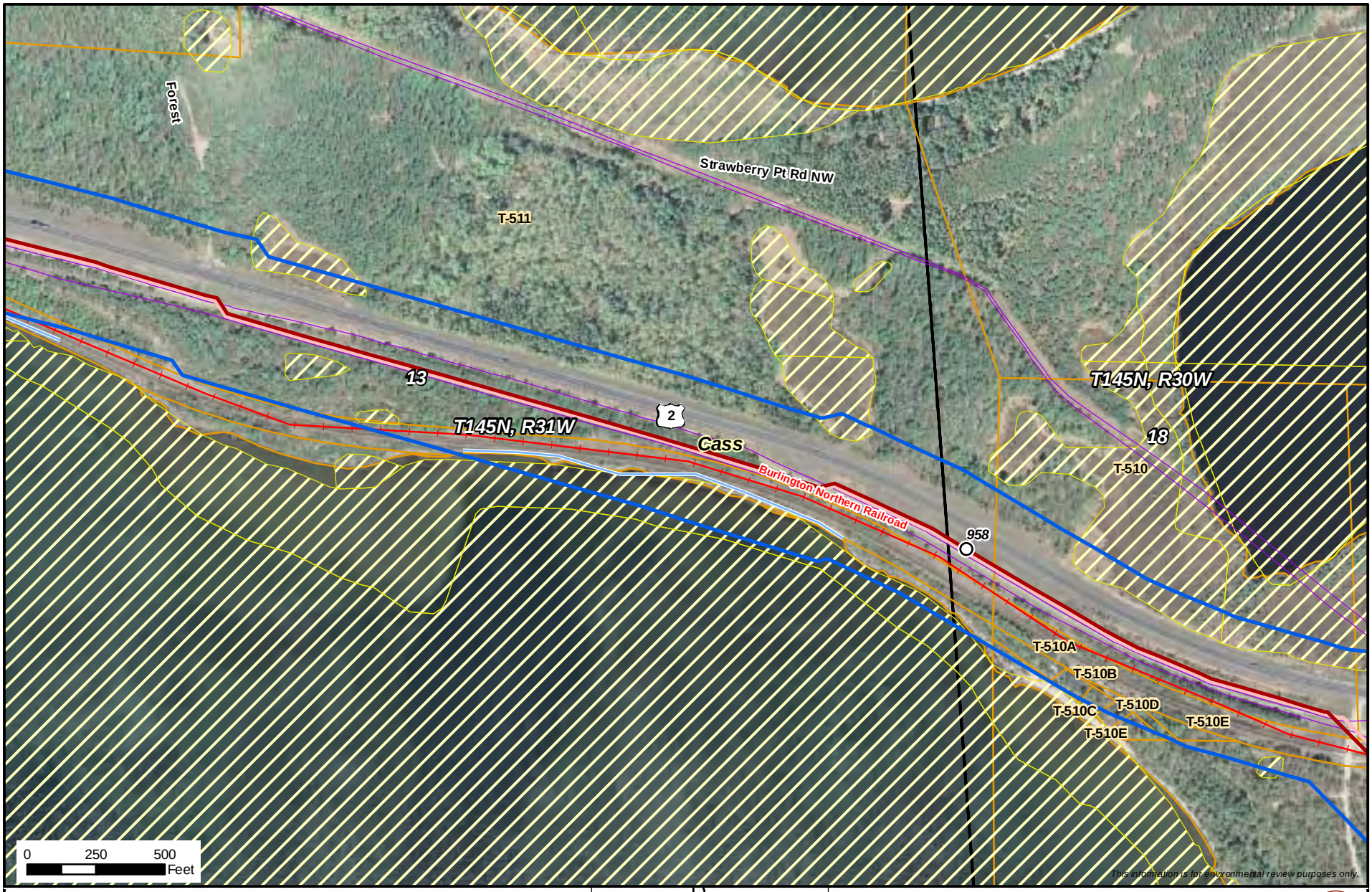

Milepost
Alberta Clipper Proposed Alignment
Southern Lights Diluent Proposed Alignment
PUC Designated Route
Existing Enbridge Pipelines
Valve Location
Property Boundary
Delineated Stream
NWI Wetland
Area of Biological Significance

N

Enbridge Alberta Clipper and Southern Lights Diluent Projects
Pipeline Route

ENBRIDGE

NATURAL RESOURCE GROUP

Sheet 205 of 371

M:\Clients\D-F\EEL\Alberta_Clipper_ArcGIS\2008\09\PUC_Maps\MN2.mxd | 1:6,000 | DATE: 11/11/08 | REVISED: 11/12/08 | DRAWN BY: KJAnderson

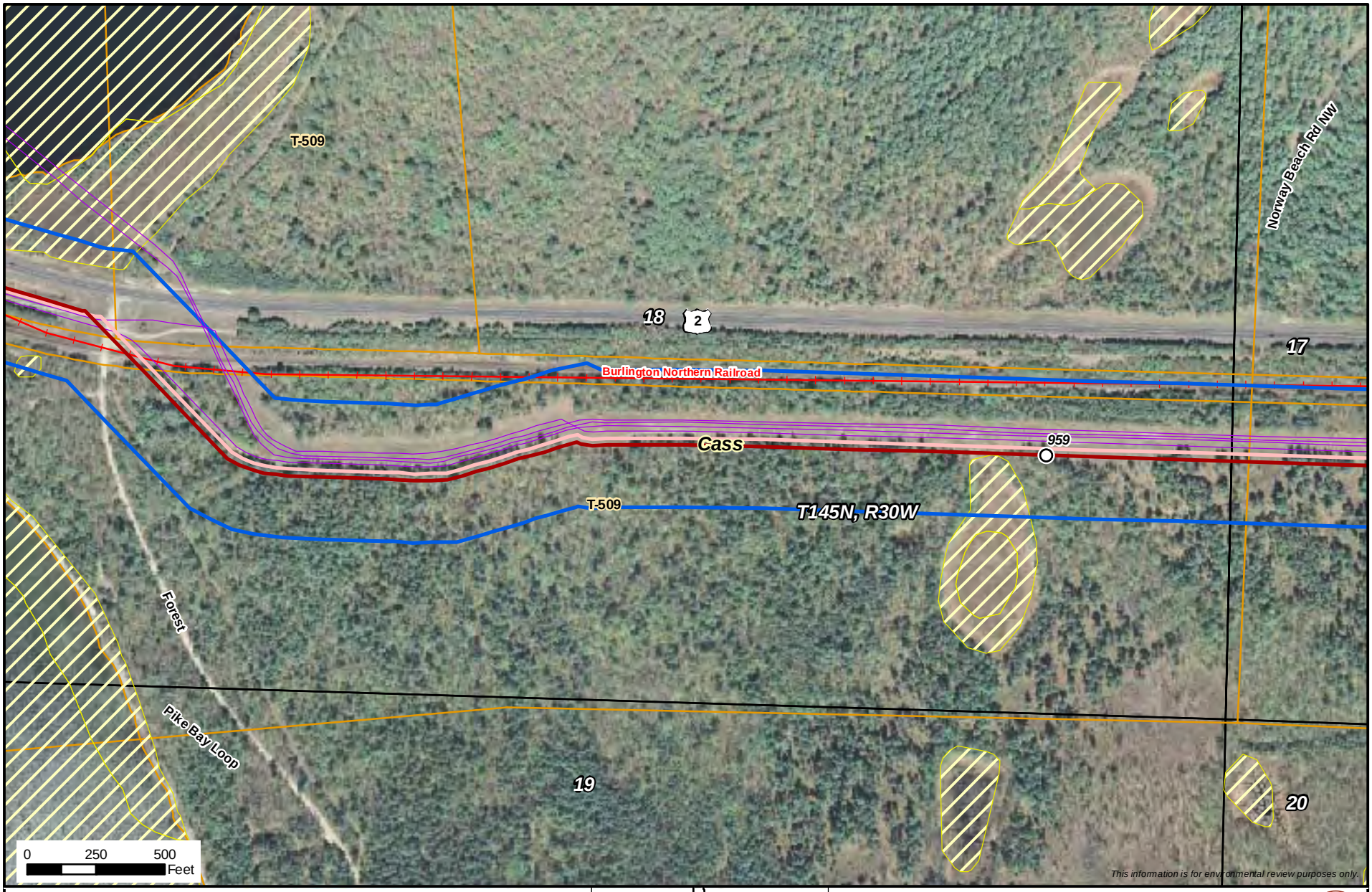

- Milepost
- Alberta Clipper Proposed Alignment
- Southern Lights Diluent Proposed Alignment
- PUC Designated Route
- Existing Enbridge Pipelines
- Valve Location
- Property Boundary
- Delineated Stream
- NWI Wetland
- Area of Biological Significance

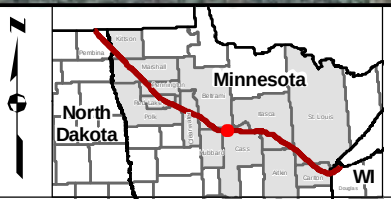

Enbridge Alberta Clipper and Southern Lights Diluent Projects

Pipeline Route

ENBRIDGE

NATURAL RESOURCE GROUP

Sheet 206 of 371

M:\Clients\D-F\EEL\Alberta_Clipper_ArcGIS\2008\09\PUC_Maps\MN2.mxd | 1:6,000 | DATE: 11/11/08 | REVISED: 11/12/08 | DRAWN BY: KJAnderson

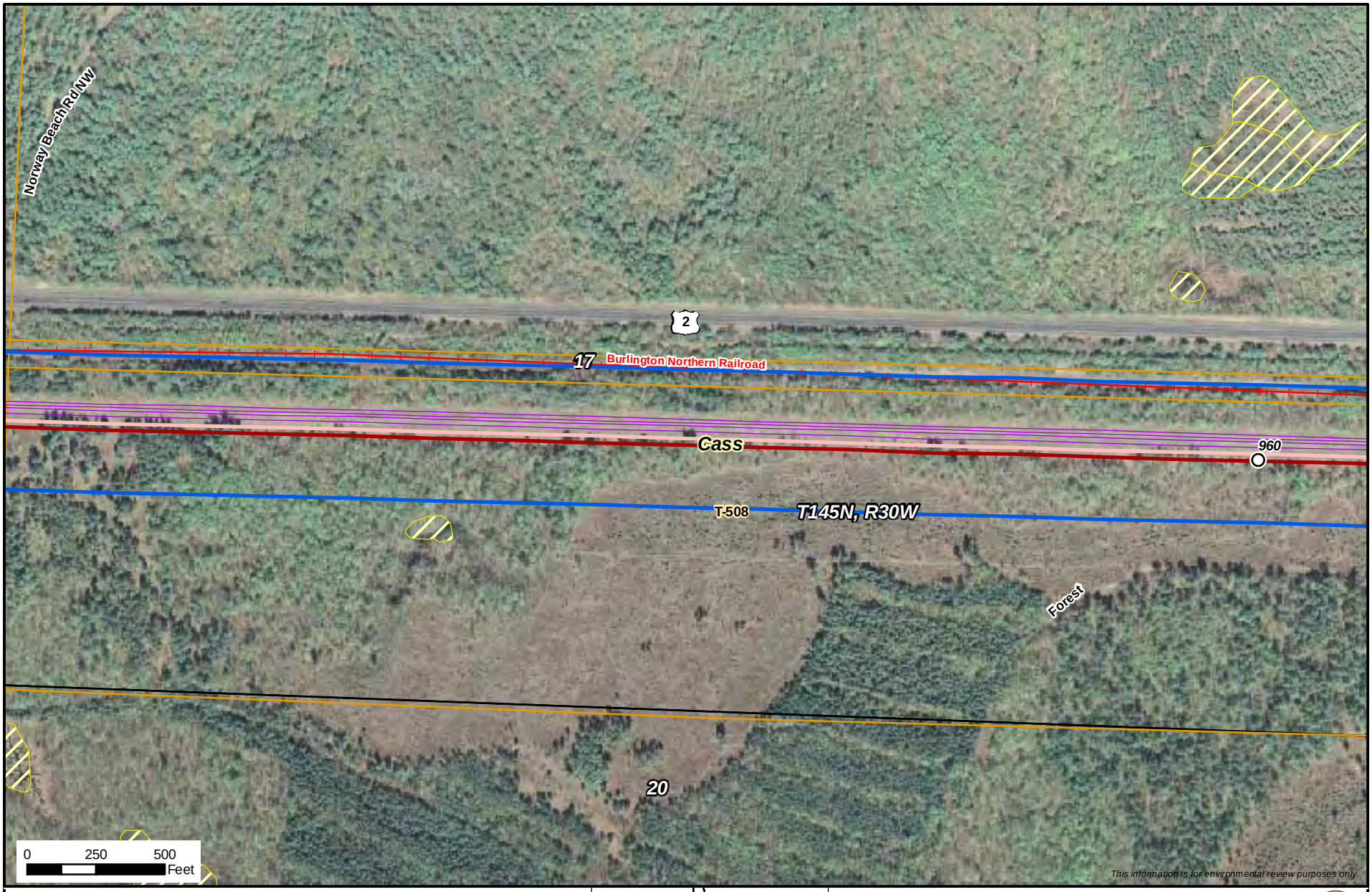

- Milepost
- Alberta Clipper Proposed Alignment
- Southern Lights Diluent Proposed Alignment
- PUC Designated Route
- Existing Enbridge Pipelines
- Valve Location
- Property Boundary
- Delineated Stream
- NWI Wetland
- Area of Biological Significance

Enbridge Alberta Clipper and Southern Lights Diluent Projects

Pipeline Route

ENBRIDGE

NATURAL RESOURCE GROUP

Sheet 207 of 371

M:\Clients\D-F\EEL\Alberta_Clipper_ArcGIS\2008\09\PUC_Maps\MN2.mxd | 1:6,000 | DATE: 11/11/08 | REVISED: 11/12/08 | DRAWN BY: KJAnderson

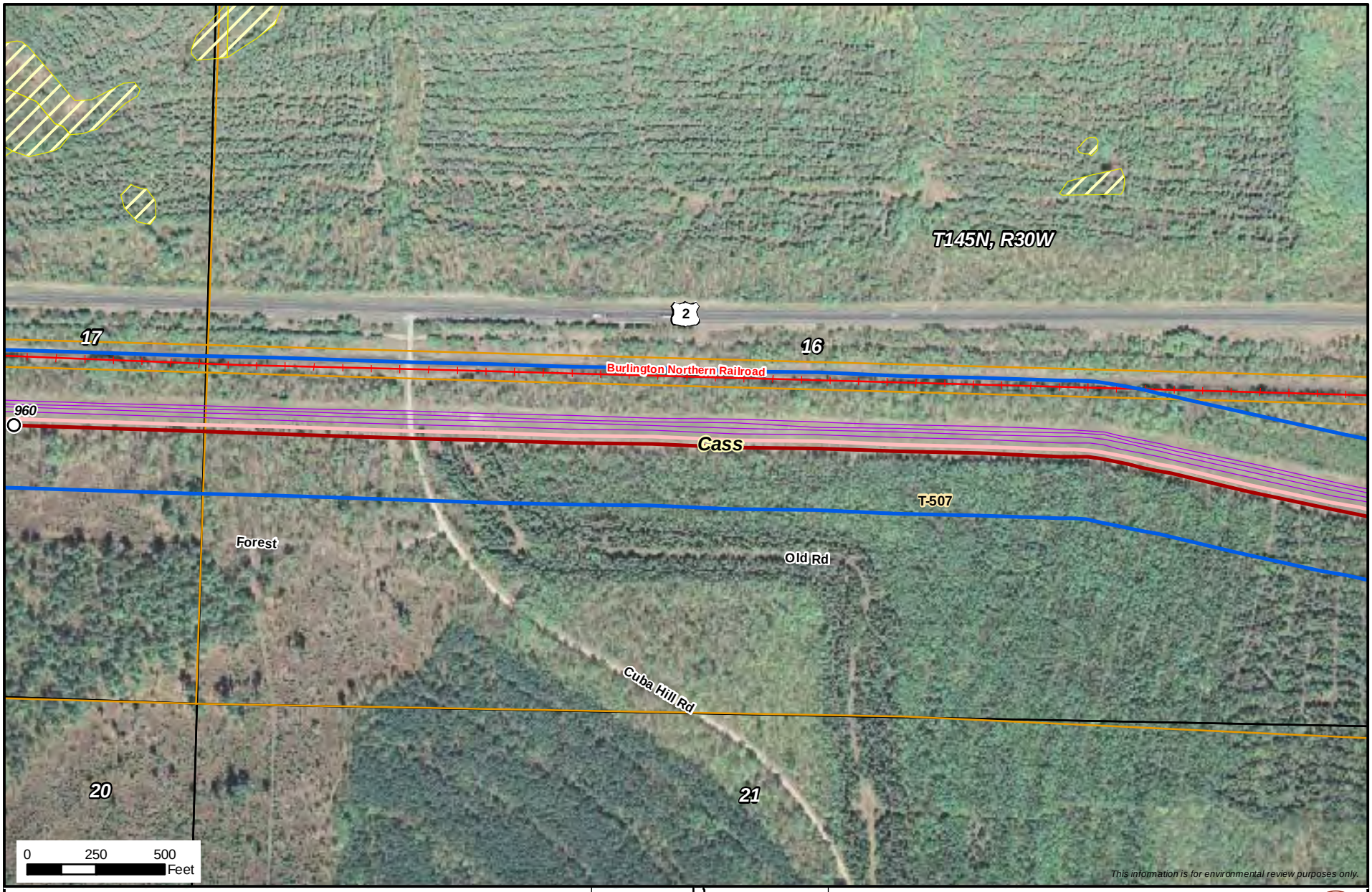

- Milepost
- Alberta Clipper Proposed Alignment
- Southern Lights Diluent Proposed Alignment
- PUC Designated Route
- Existing Enbridge Pipelines
- Valve Location
- Property Boundary
- Delineated Stream
- NWI Wetland
- Area of Biological Significance

Enbridge Alberta Clipper and Southern Lights Diluent Projects

Pipeline Route

ENBRIDGE

NATURAL RESOURCE GROUP

Sheet 208 of 371

M:\Clients\D-F\EEL\Alberta_Clipper_ArcGIS\2008\09\PUC_Maps\MN2.mxd | 1:6,000 | DATE: 11/11/08 | REVISED: 11/12/08 | DRAWN BY: KJAnderson

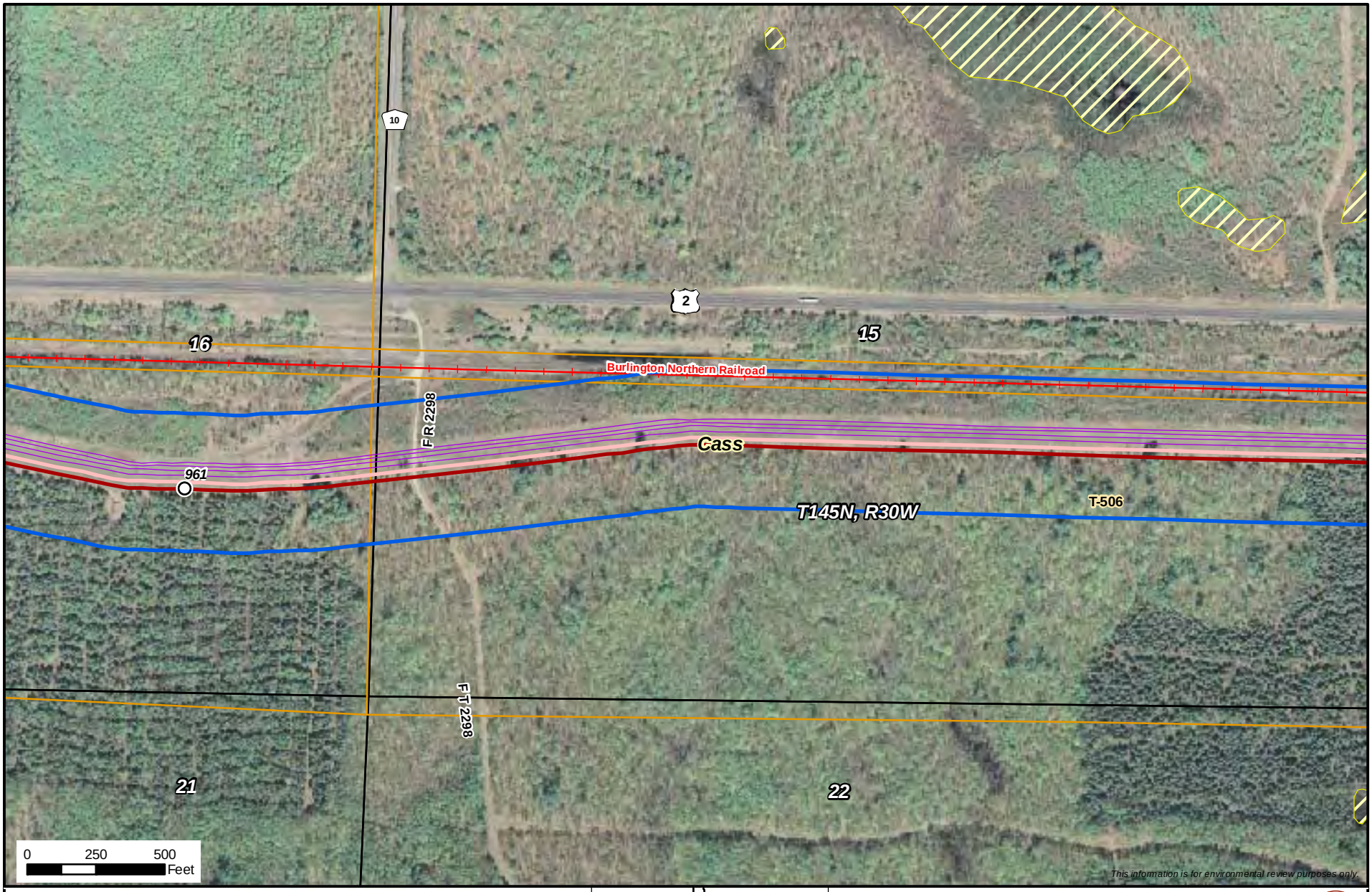

- Milepost
- Alberta Clipper Proposed Alignment
- Southern Lights Diluent Proposed Alignment
- PUC Designated Route
- Existing Enbridge Pipelines
- Valve Location
- Property Boundary
- Delineated Stream
- NWI Wetland
- Area of Biological Significance

Enbridge Alberta Clipper and Southern Lights Diluent Projects
Pipeline Route

ENBRIDGE

NATURAL RESOURCE GROUP

Sheet 209 of 371

M:\Clients\D-F\EEL\Alberta_Clipper_ArcGIS\2008\09\PUC_Maps\MN2.mxd | 1:6,000 | DATE: 11/11/08 | REVISED: 11/12/08 | DRAWN BY: KJAnderson

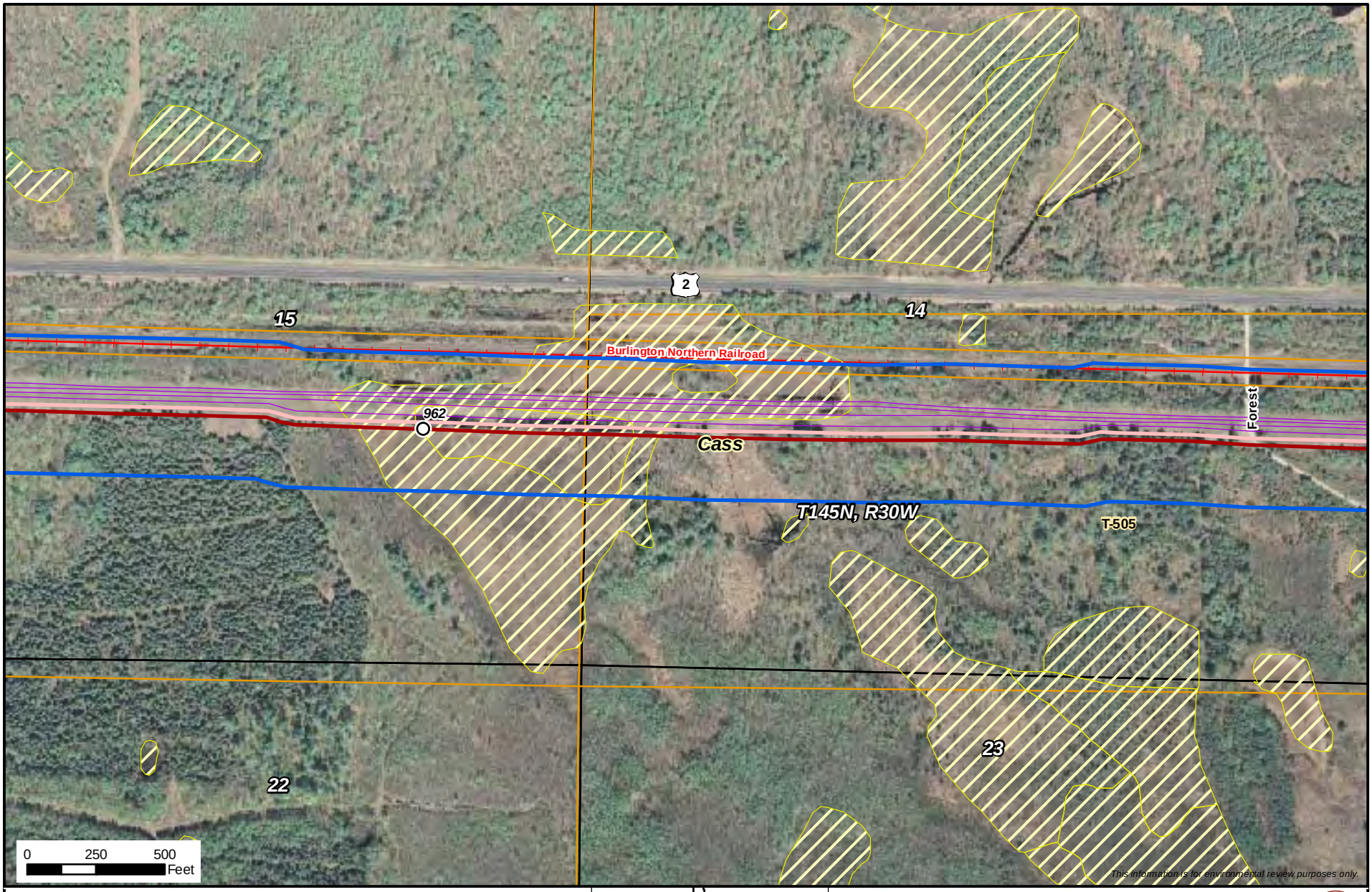

- Milepost
- Alberta Clipper Proposed Alignment
- Southern Lights Diluent Proposed Alignment
- PUC Designated Route
- Existing Enbridge Pipelines
- Valve Location
- Property Boundary
- Delineated Stream
- NWI Wetland
- Area of Biological Significance

N

Enbridge Alberta Clipper and Southern Lights Diluent Projects

Pipeline Route

ENBRIDGE

NATURAL RESOURCE GROUP

Sheet 210 of 371

M:\Clients\D-F\EEL\Alberta_Clipper_ArcGIS\2008\09\PUC_Maps\MN2.mxd | 1:6,000 | DATE: 11/11/08 | REVISED: 11/12/08 | DRAWN BY: KJAnderson

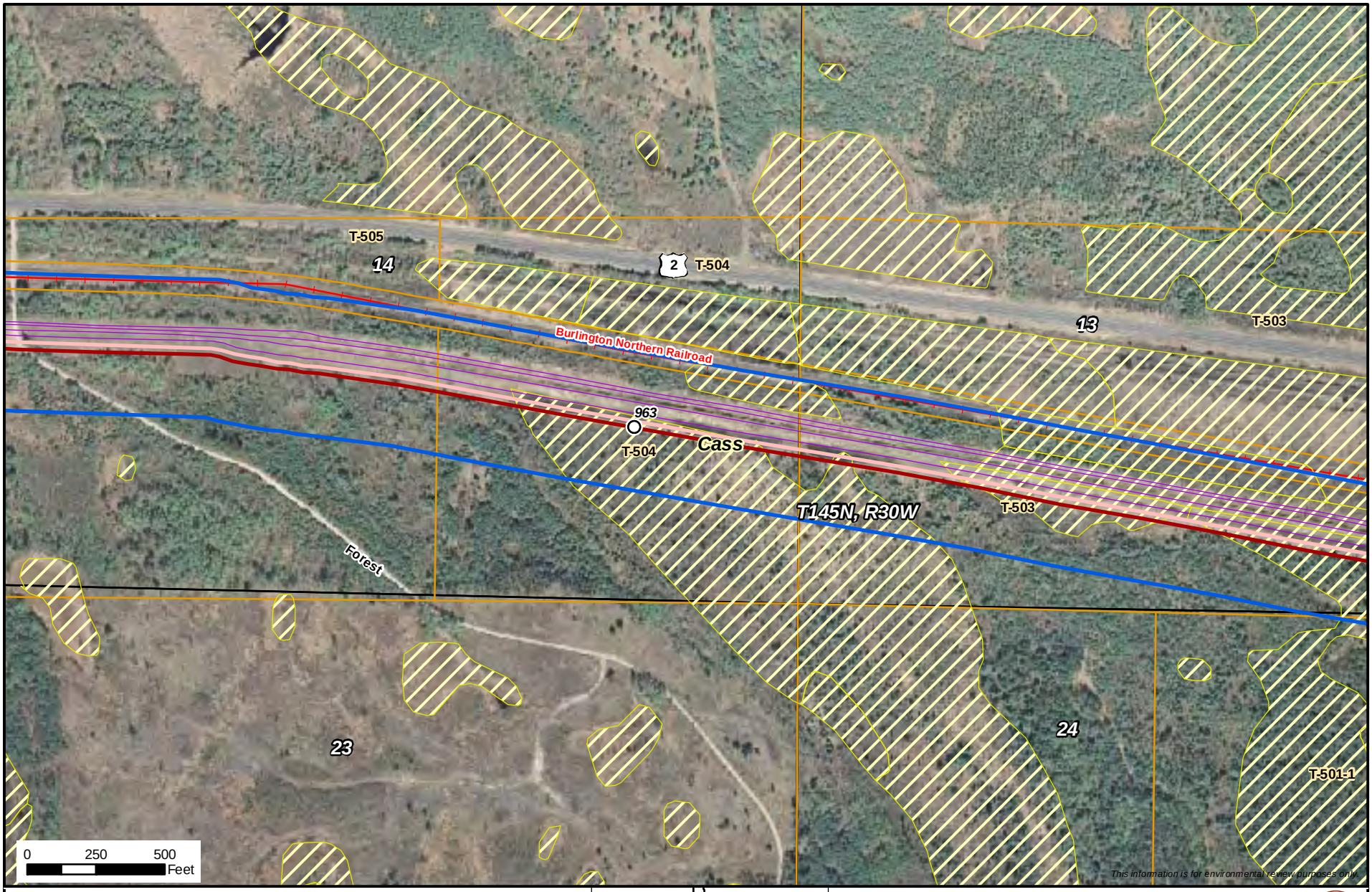

- Milepost
- Alberta Clipper Proposed Alignment
- Southern Lights Diluent Proposed Alignment
- PUC Designated Route
- Existing Enbridge Pipelines
- Valve Location
- Property Boundary
- Delineated Stream
- NWI Wetland
- Area of Biological Significance

Enbridge Alberta Clipper and Southern Lights Diluent Projects

Pipeline Route

ENBRIDGE

NATURAL RESOURCE GROUP

Sheet 211 of 371

M:\Clients\D-F\EEL\Alberta_Clipper_ArcGIS\2008\09\PUC_Maps\MN2.mxd | 1:6,000 | DATE: 11/11/08 | REVISED: 11/12/08 | DRAWN BY: KJAnderson

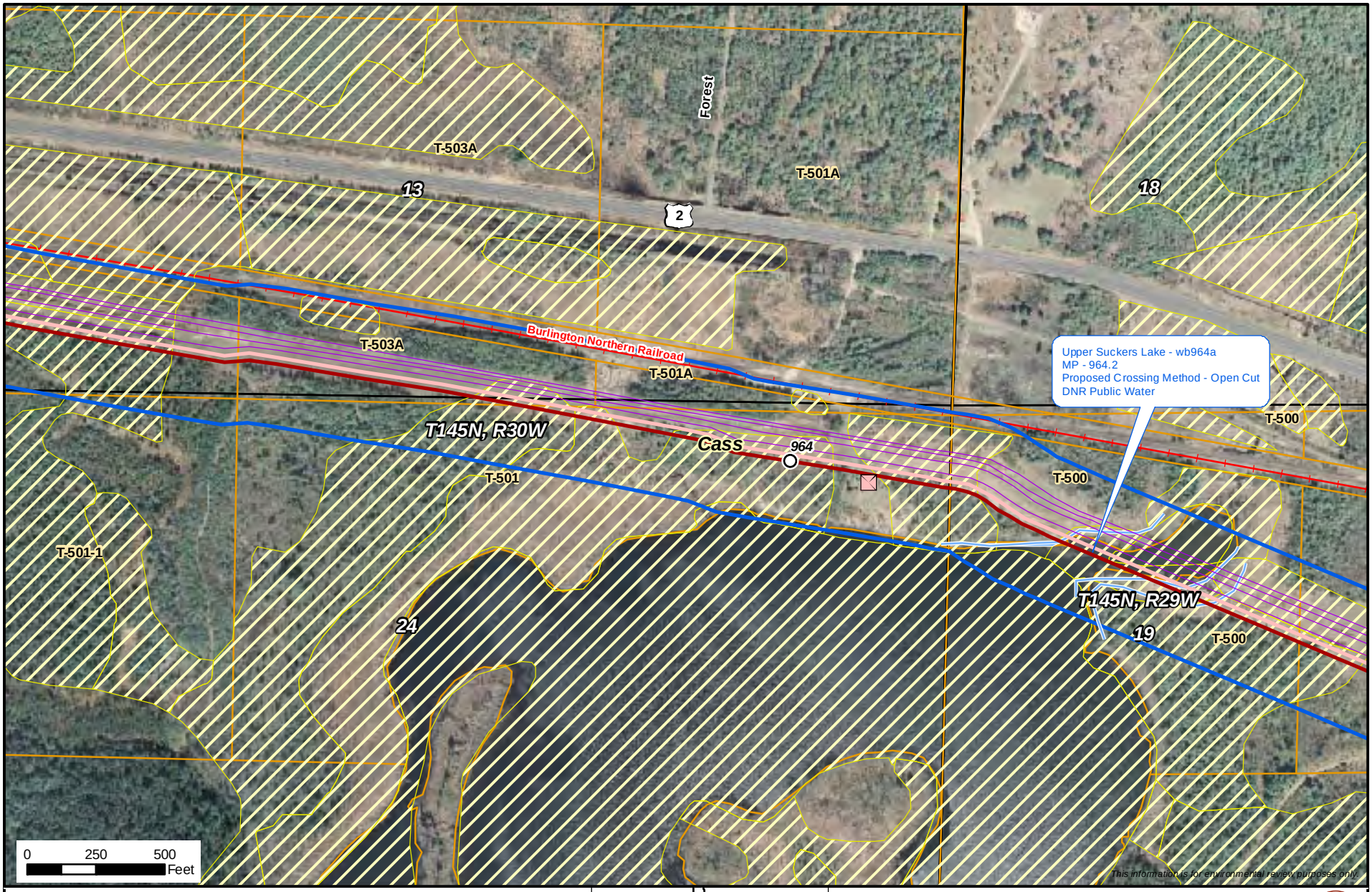

- Milepost
- Alberta Clipper Proposed Alignment
- Southern Lights Diluent Proposed Alignment
- PUC Designated Route
- Existing Enbridge Pipelines
- Valve Location
- Property Boundary
- Delineated Stream
- NWI Wetland
- Area of Biological Significance

N

Enbridge Alberta Clipper and Southern Lights Diluent Projects

Pipeline Route

ENBRIDGE

NATURAL RESOURCE GROUP

Sheet 212 of 371

M:\Clients\D-F\EEL\Alberta_Clipper_ArcGIS\2008\09\PUC_Maps\MN2.mxd | 1:6,000 | DATE: 11/11/08 | REVISED: 11/12/08 | DRAWN BY: KJAnderson

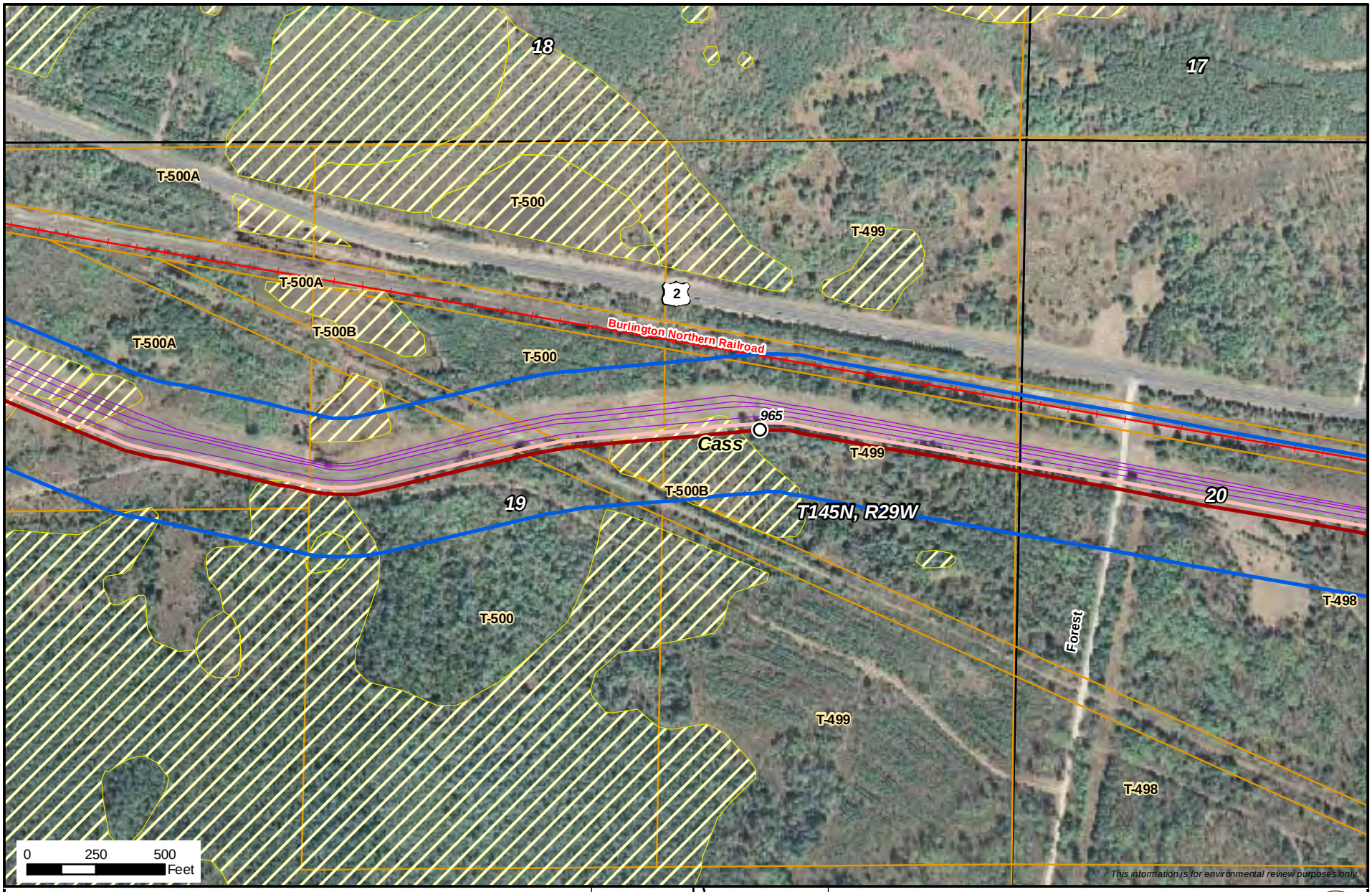

- Milepost
- Alberta Clipper Proposed Alignment
- Southern Lights Diluent Proposed Alignment
- PUC Designated Route
- Existing Enbridge Pipelines
- Valve Location
- Property Boundary
- Delineated Stream
- NWI Wetland
- Area of Biological Significance

N

Enbridge Alberta Clipper and Southern Lights Diluent Projects

Pipeline Route

ENBRIDGE

NATURAL RESOURCE GROUP

Sheet 213 of 371

M:\Clients\D-F\EEL\Alberta_Clipper_ArcGIS\2008\09\PUC_Maps\MN2.mxd | 1:6,000 | DATE: 11/11/08 | REVISED: 11/12/08 | DRAWN BY: KJAnderson

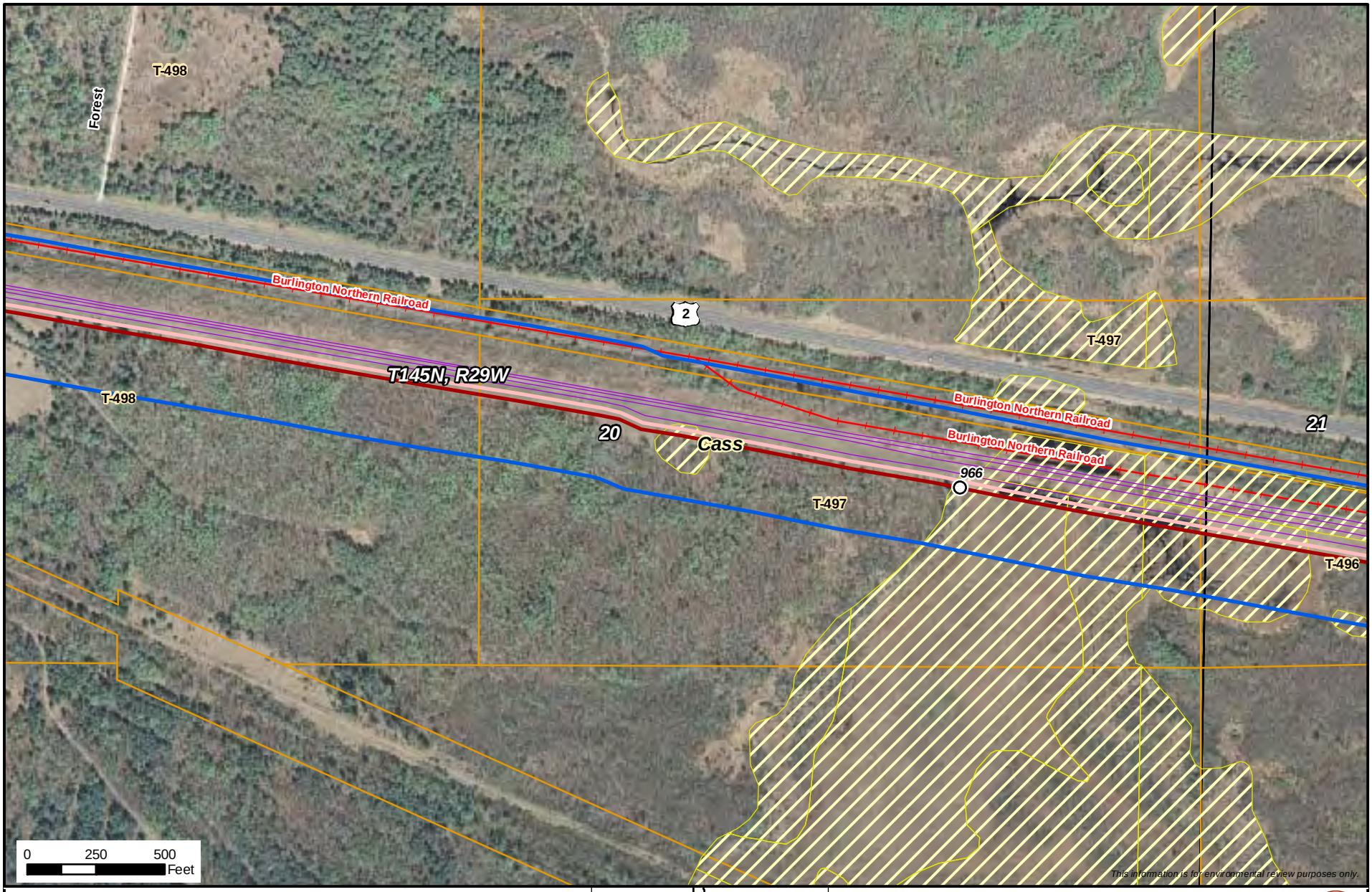

- Milepost
- Alberta Clipper Proposed Alignment
- Southern Lights Diluent Proposed Alignment
- PUC Designated Route
- Existing Enbridge Pipelines
- Valve Location
- Property Boundary
- Delineated Stream
- NWI Wetland
- Area of Biological Significance

Enbridge Alberta Clipper and Southern Lights Diluent Projects

Pipeline Route

ENBRIDGE

NATURAL RESOURCE GROUP

Sheet 214 of 371

M:\Clients\D-F\EEL\Alberta_Clipper_ArcGIS\2008\09\PUC_Maps\MN2.mxd | 1:6,000 | DATE: 11/11/08 | REVISED: 11/12/08 | DRAWN BY: KJAnderson

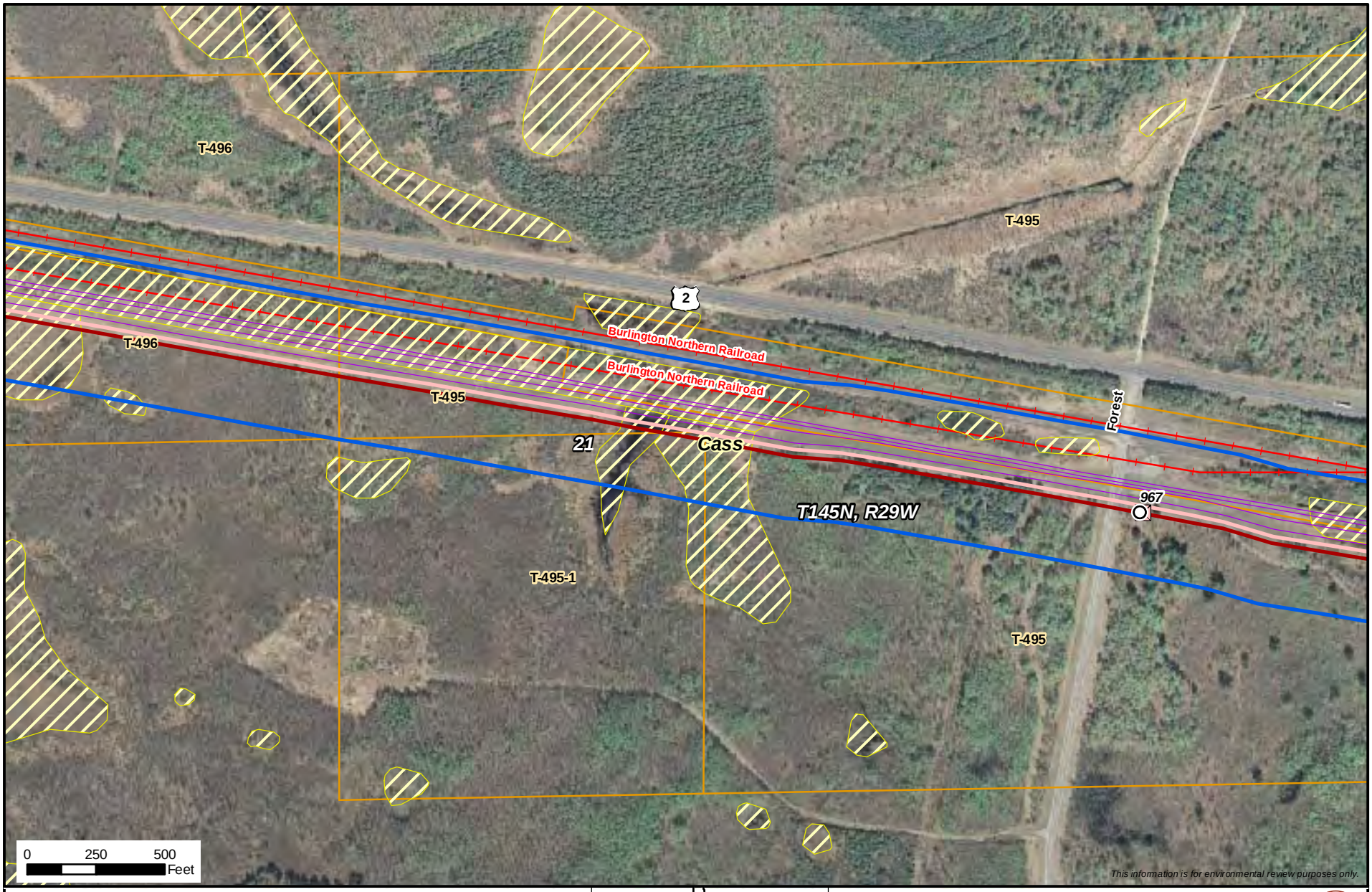

Milepost
Alberta Clipper Proposed Alignment
Southern Lights Diluent Proposed Alignment
PUC Designated Route
Existing Enbridge Pipelines
Valve Location
Property Boundary
Delineated Stream
NWI Wetland
Area of Biological Significance

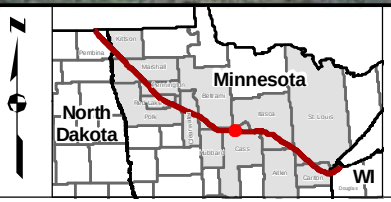

Enbridge Alberta Clipper and Southern Lights Diluent Projects
Pipeline Route

ENBRIDGE

NATURAL RESOURCE GROUP

Sheet 215 of 371

M:\Clients\D-F\EEL\Alberta_Clipper_ArcGIS\2008\09\PUC_Maps\MN2.mxd | 1:6,000 | DATE: 11/11/08 | REVISED: 11/12/08 | DRAWN BY: KJAnderson

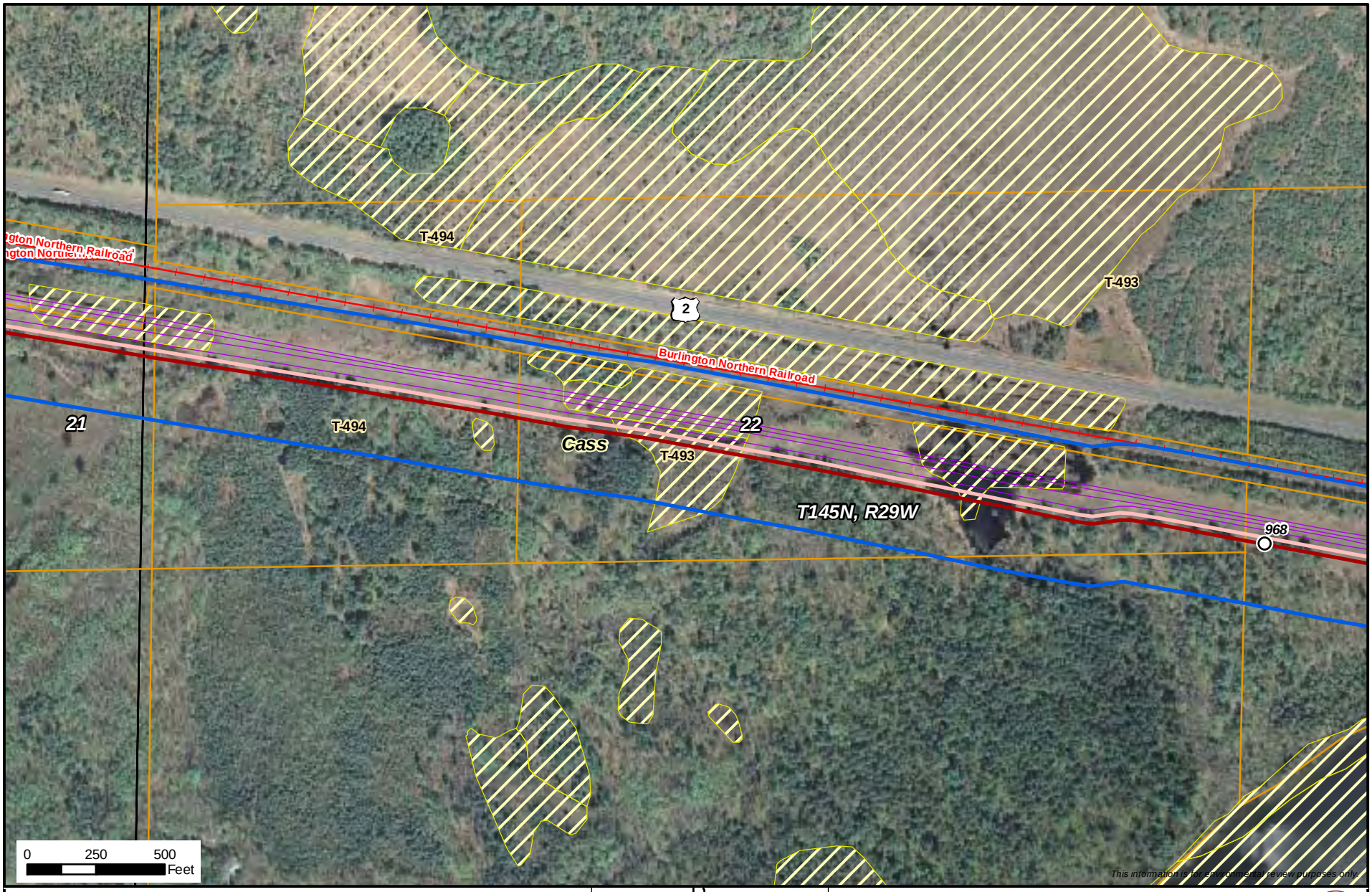

- Milepost
- Alberta Clipper Proposed Alignment
- Southern Lights Diluent Proposed Alignment
- PUC Designated Route
- Existing Enbridge Pipelines
- Valve Location
- Property Boundary
- Delineated Stream
- NWI Wetland
- Area of Biological Significance

Enbridge Alberta Clipper and Southern Lights Diluent Projects

Pipeline Route

ENBRIDGE

NATURAL RESOURCE GROUP

Sheet 216 of 371

M:\Clients\D-F\EEL\Alberta_Clipper_ArcGIS\2008\09\PUC_Maps\MN2.mxd | 1:6,000 | DATE: 11/11/08 | REVISED: 11/12/08 | DRAWN BY: KJAnderson

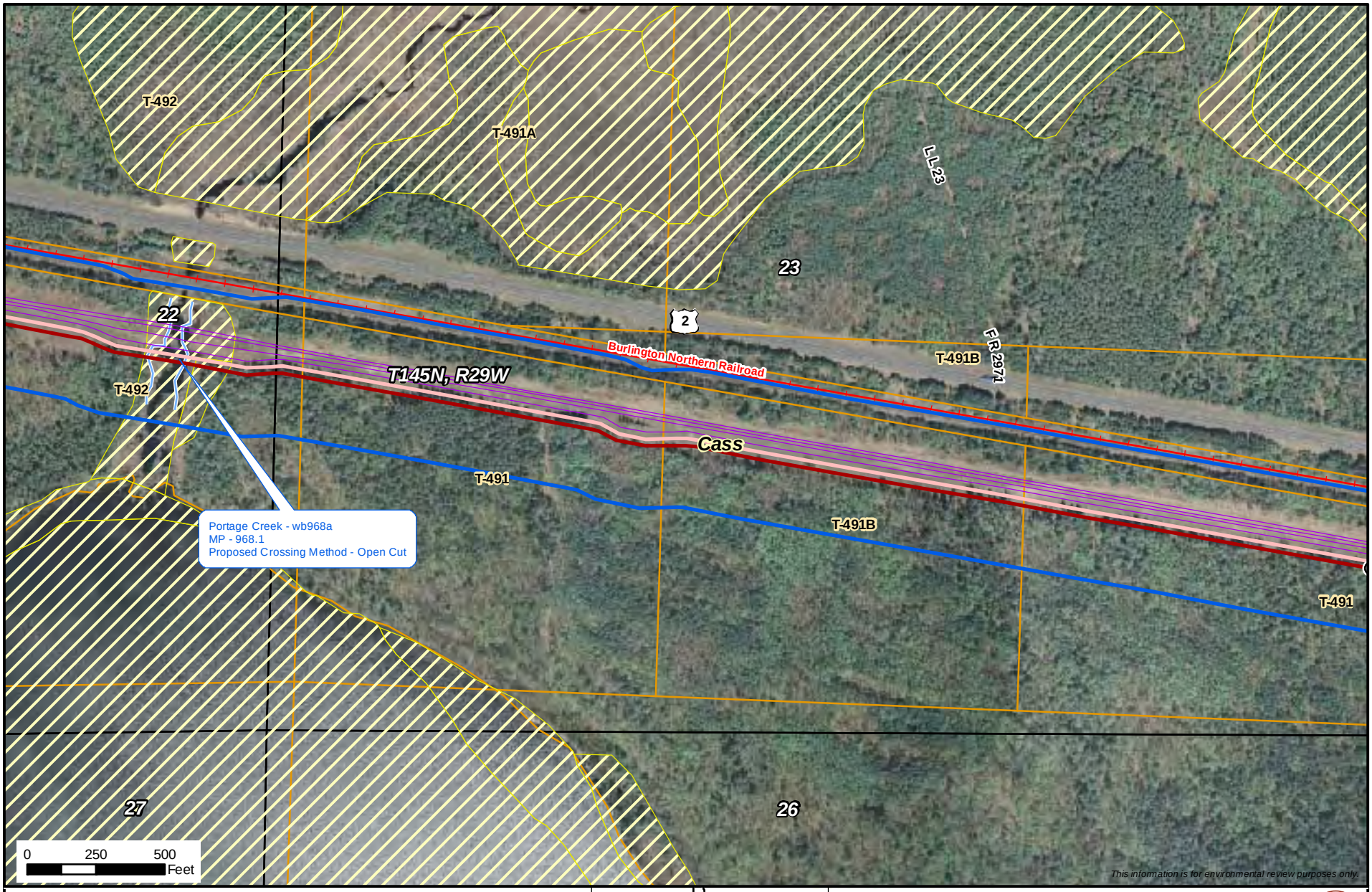

Milepost
Alberta Clipper Proposed Alignment
Southern Lights Diluent Proposed Alignment
PUC Designated Route
Existing Enbridge Pipelines
Valve Location
Property Boundary
Delineated Stream
NWI Wetland
Area of Biological Significance

N

Enbridge Alberta Clipper and Southern Lights Diluent Projects

Pipeline Route

ENBRIDGE

NATURAL RESOURCE GROUP

Sheet 217 of 371

M:\Clients\D-F\EEL\Alberta_Clipper_ArcGIS\2008\09\PUC_Maps\MN2.mxd | 1:6,000 | DATE: 11/11/08 | REVISED: 11/12/08 | DRAWN BY: KJAnderson

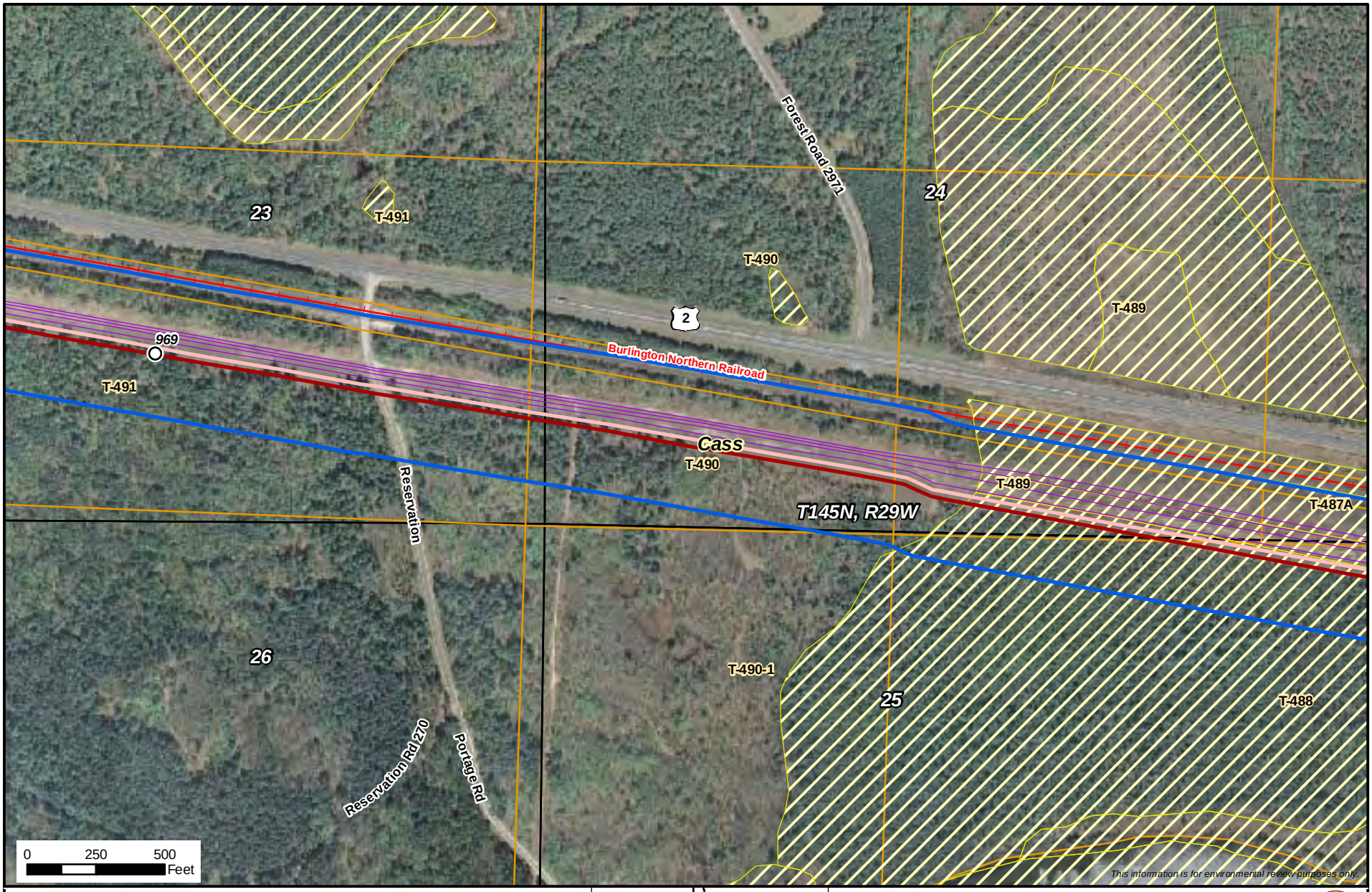

- Milepost
- Alberta Clipper Proposed Alignment
- Southern Lights Diluent Proposed Alignment
- PUC Designated Route
- Existing Enbridge Pipelines
- Valve Location
- Property Boundary
- Delineated Stream
- NWI Wetland
- Area of Biological Significance

N

Enbridge Alberta Clipper and Southern Lights Diluent Projects

Pipeline Route

ENBRIDGE

NATURAL RESOURCE GROUP

Sheet 218 of 371

M:\Clients\D-F\EEL\Alberta_Clipper_ArcGIS\2008\09\PUC_Maps\MN2.mxd | 1:6,000 | DATE: 11/11/08 | REVISED: 11/12/08 | DRAWN BY: KJAnderson

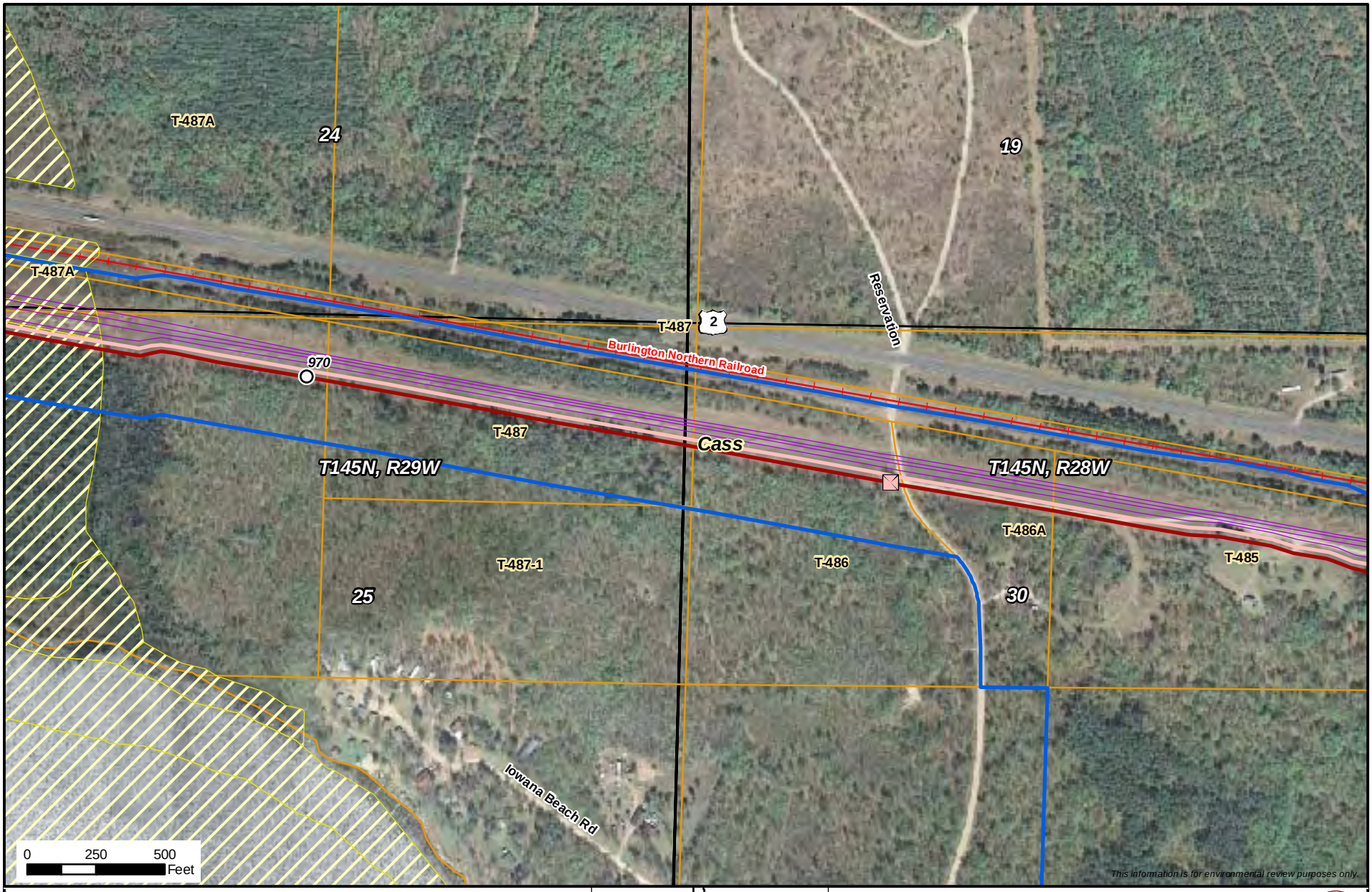

- Milepost
- Alberta Clipper Proposed Alignment
- Southern Lights Diluent Proposed Alignment
- PUC Designated Route
- Existing Enbridge Pipelines
- Valve Location
- Property Boundary
- Delineated Stream
- NWI Wetland
- Area of Biological Significance

N

Enbridge Alberta Clipper and Southern Lights Diluent Projects

Pipeline Route

ENBRIDGE

NATURAL RESOURCE GROUP

Sheet 219 of 371

M:\Clients\D-F\EEL\Alberta_Clipper_ArcGIS\2008\09\PUC_Maps\MN2.mxd | 1:6,000 | DATE: 11/11/08 | REVISED: 11/12/08 | DRAWN BY: KJAnderson

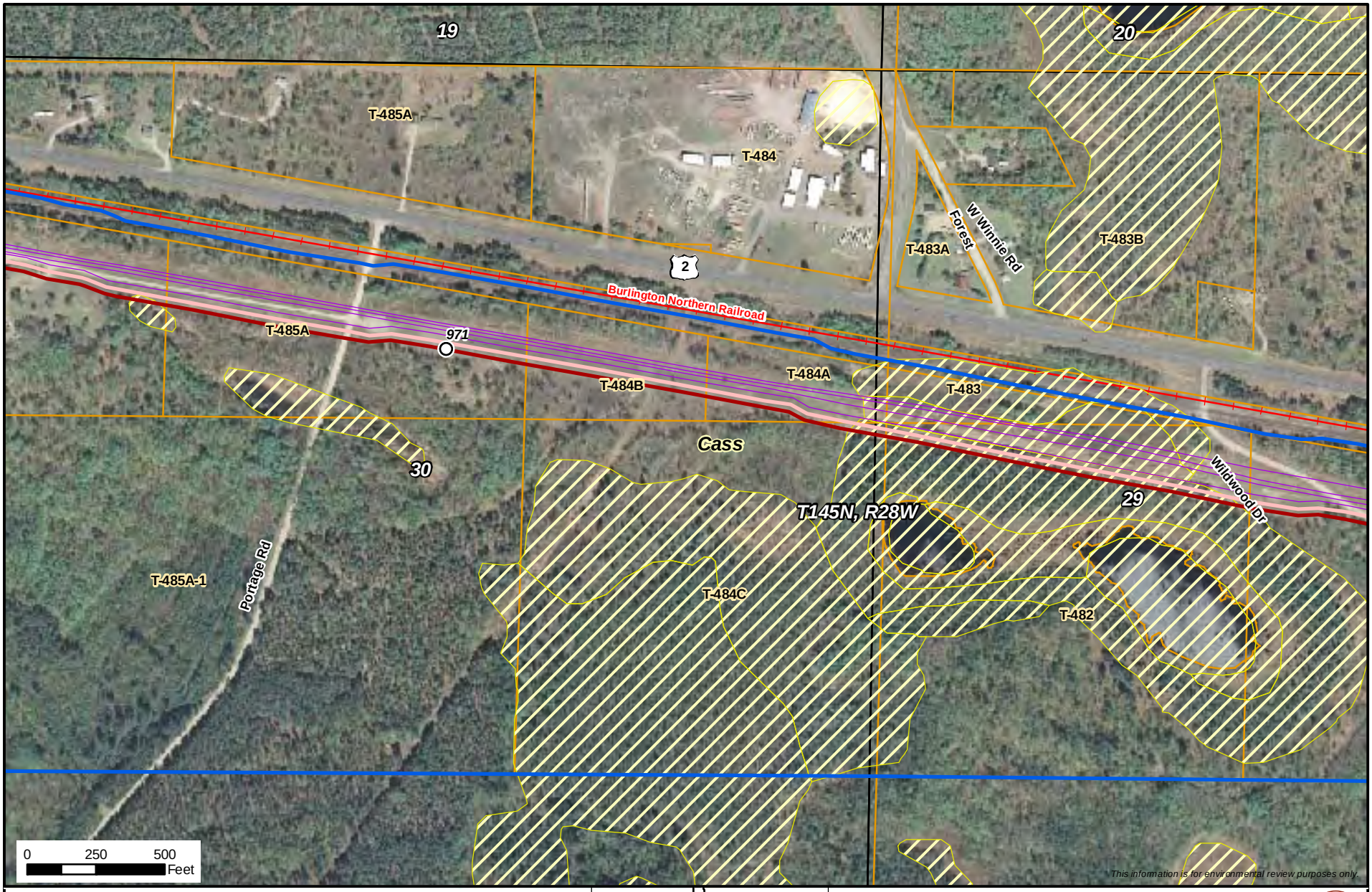

- Milepost
- Alberta Clipper Proposed Alignment
- Southern Lights Diluent Proposed Alignment
- PUC Designated Route
- Existing Enbridge Pipelines
- Valve Location
- Property Boundary
- Delineated Stream
- NWI Wetland
- Area of Biological Significance

N

Enbridge Alberta Clipper and Southern Lights Diluent Projects

Pipeline Route

ENBRIDGE

NATURAL RESOURCE GROUP

Sheet 220 of 371

M:\Clients\D-F\EEL\Alberta_Clipper_ArcGIS\2008\09\PUC_Maps\MN2.mxd | 1:6,000 | DATE: 11/11/08 | REVISED: 11/12/08 | DRAWN BY: KJAnderson

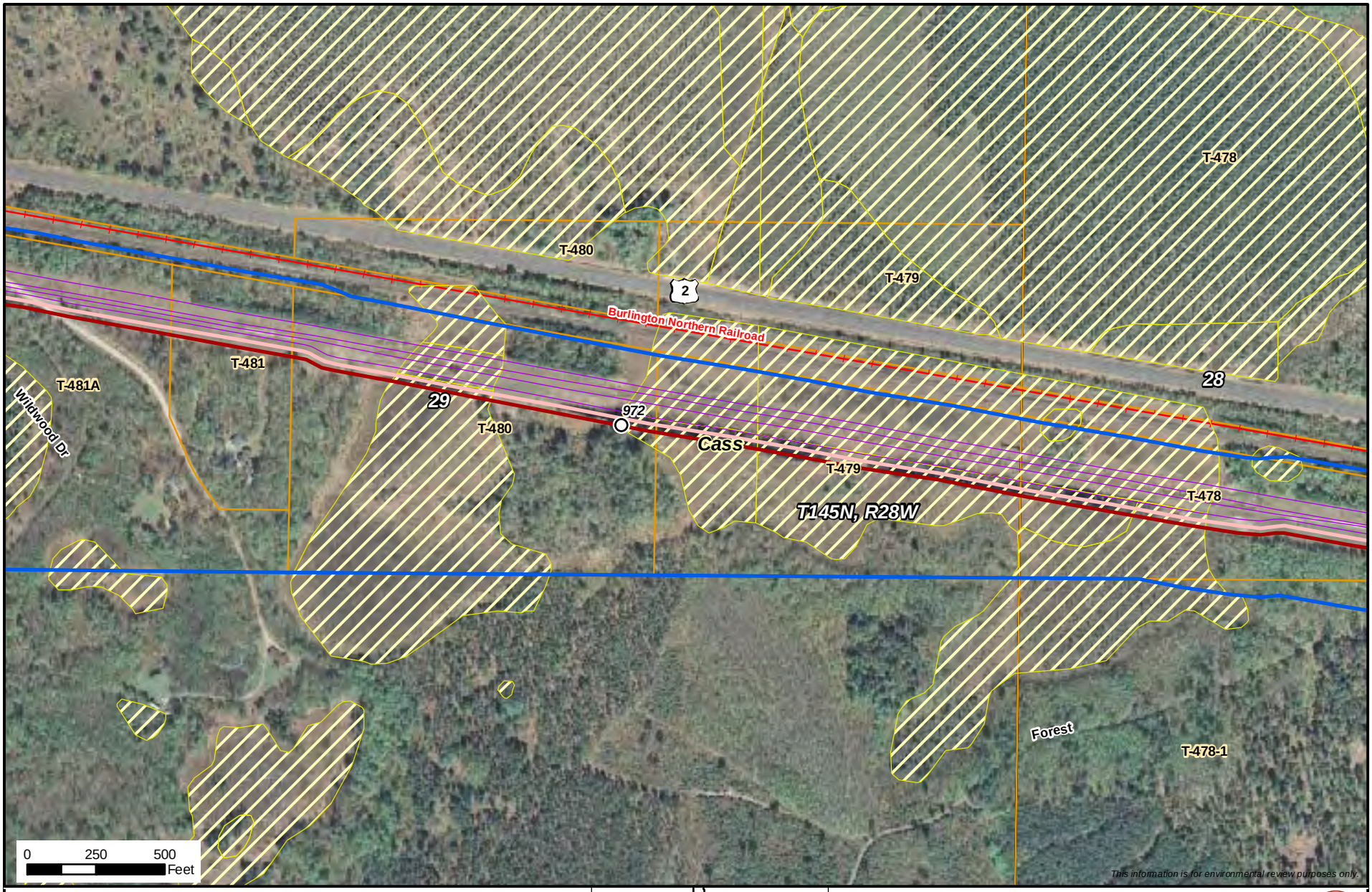

- Milepost
- Alberta Clipper Proposed Alignment
- Southern Lights Diluent Proposed Alignment
- PUC Designated Route
- Existing Enbridge Pipelines
- Valve Location
- Property Boundary
- Delineated Stream
- NWI Wetland
- Area of Biological Significance

N

Enbridge Alberta Clipper and Southern Lights Diluent Projects

Pipeline Route

ENBRIDGE

NATURAL RESOURCE GROUP

Sheet 221 of 371

M:\Clients\D-F\EEL\Alberta_Clipper_ArcGIS\2008\09\PUC_Maps\MN2.mxd | 1:6,000 | DATE: 11/11/08 | REVISED: 11/12/08 | DRAWN BY: KJAnderson

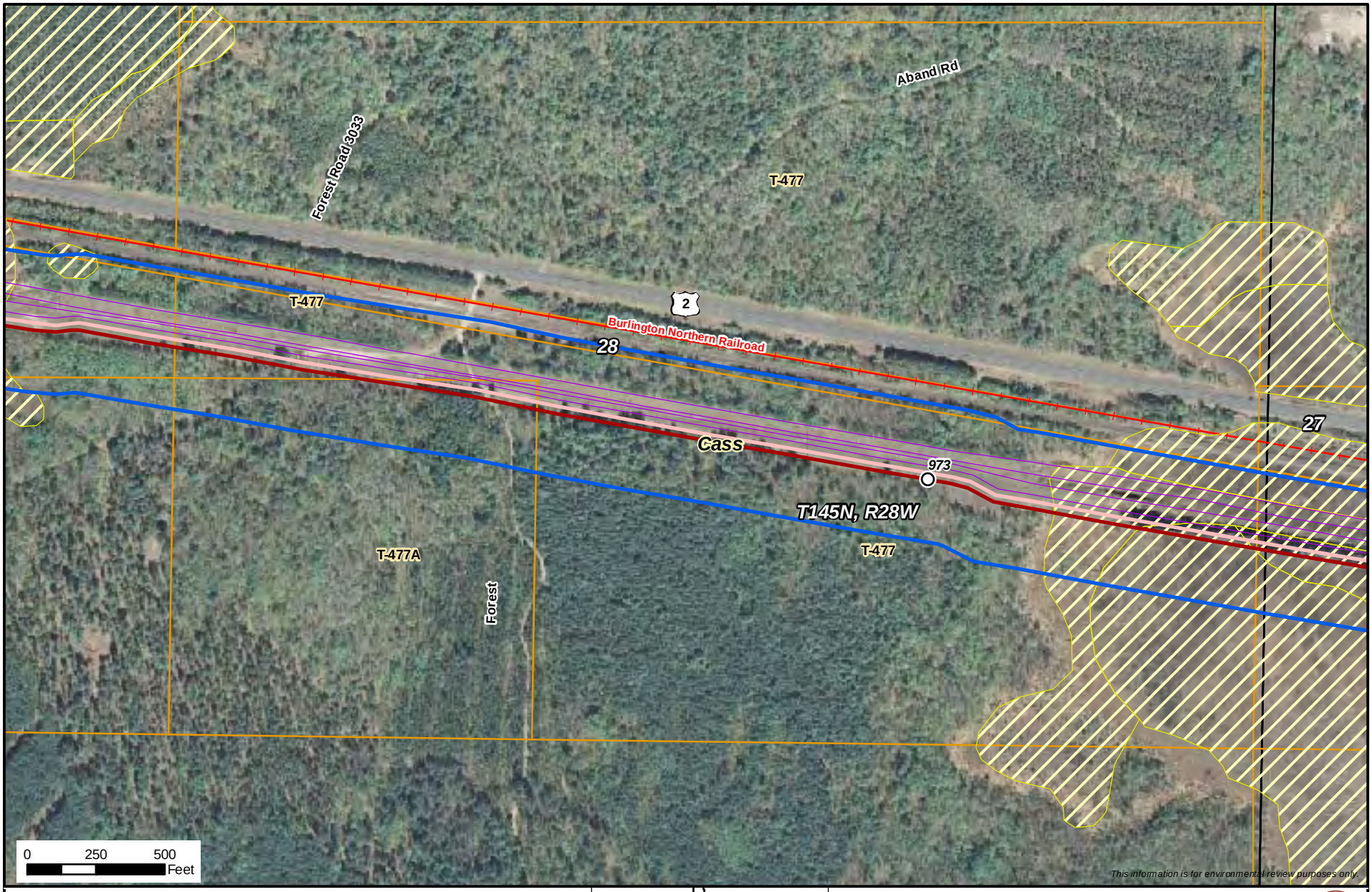

- Milepost
- Alberta Clipper Proposed Alignment
- Southern Lights Diluent Proposed Alignment
- PUC Designated Route
- Existing Enbridge Pipelines
- Valve Location
- Property Boundary
- Delineated Stream
- NWI Wetland
- Area of Biological Significance

Enbridge Alberta Clipper and Southern Lights Diluent Projects

Pipeline Route

ENBRIDGE

NATURAL RESOURCE GROUP

Sheet 222 of 371

M:\Clients\D-F\EEL\Alberta_Clipper_ArcGIS\2008\09\PUC_Maps\MN2.mxd | 1:6,000 | DATE: 11/11/08 | REVISED: 11/12/08 | DRAWN BY: KJAnderson

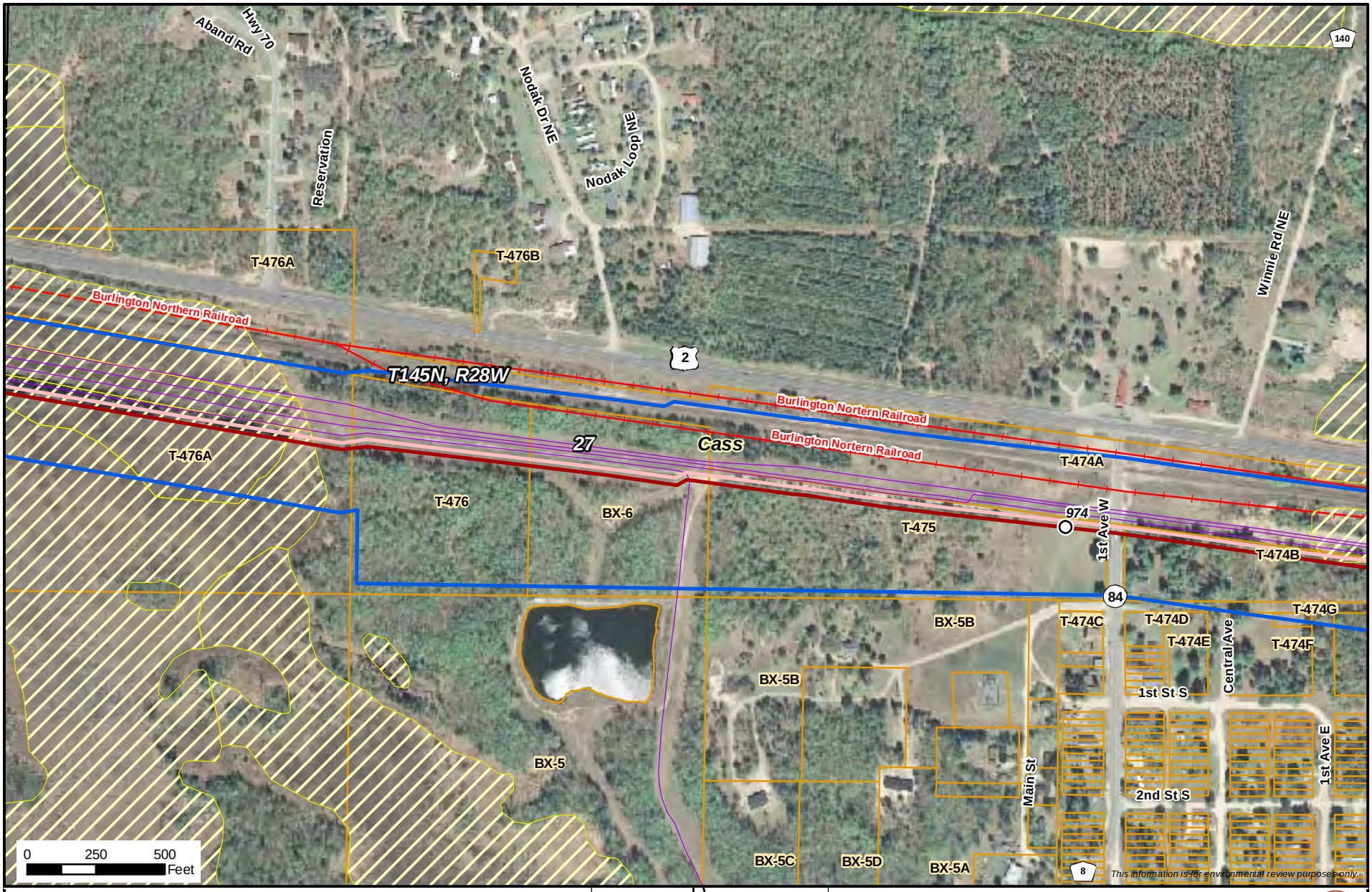

- Milepost
- Alberta Clipper Proposed Alignment
- Southern Lights Diluent Proposed Alignment
- PUC Designated Route
- Existing Enbridge Pipelines
- Valve Location
- Property Boundary
- Delineated Stream
- NWI Wetland
- Area of Biological Significance

N

Enbridge Alberta Clipper and Southern Lights Diluent Projects

Pipeline Route

ENBRIDGE

NATURAL RESOURCE GROUP

Sheet 223 of 371

M:\Clients\D-F\EEL\Alberta_Clipper_ArcGIS\2008\09\PUC_Maps\MN2.mxd | 1:6,000 | DATE: 11/11/08 | REVISED: 11/12/08 | DRAWN BY: KJAnderson

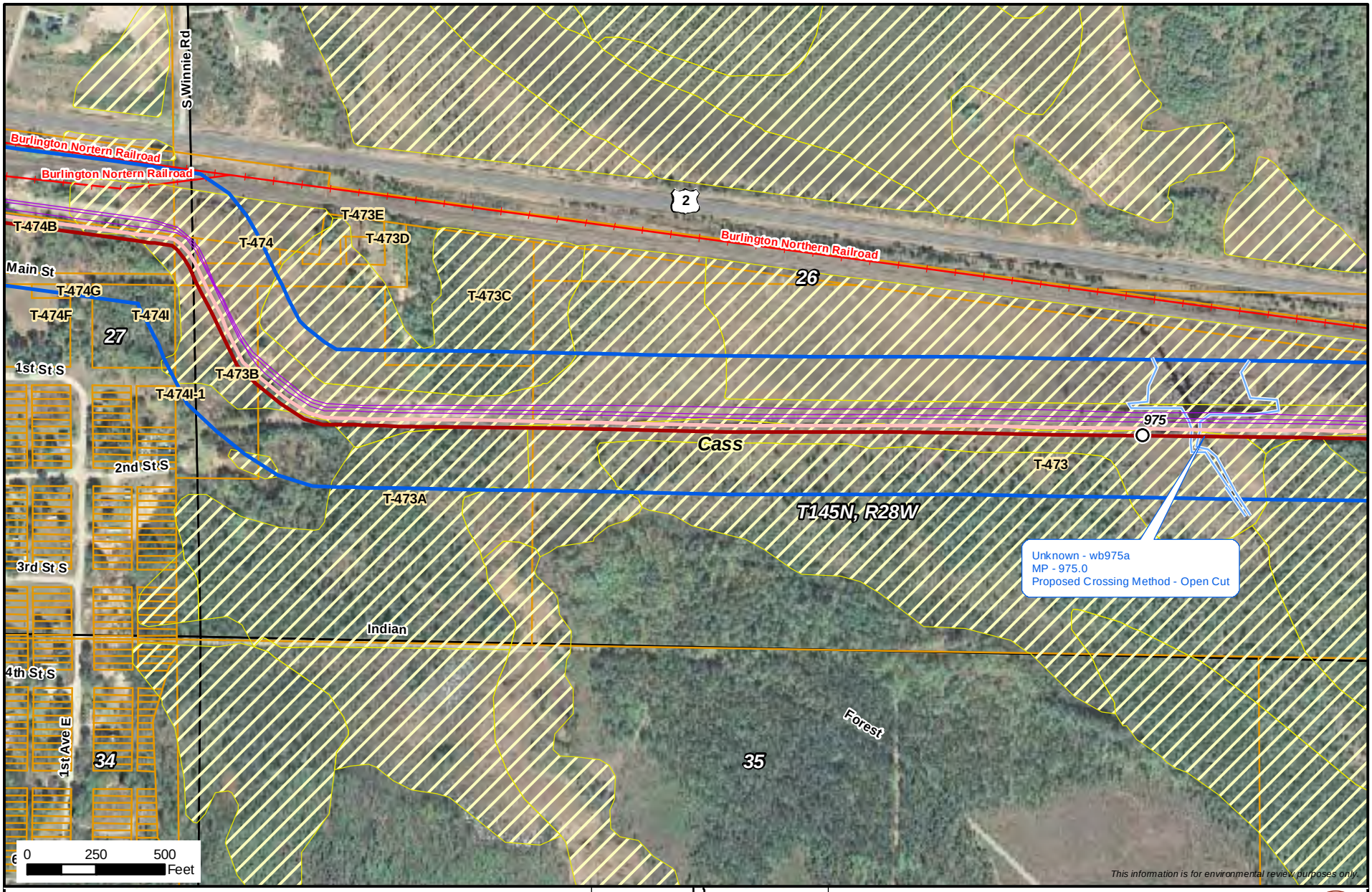

- Milepost
- Alberta Clipper Proposed Alignment
- Southern Lights Diluent Proposed Alignment
- PUC Designated Route
- Existing Enbridge Pipelines
- Valve Location
- Property Boundary
- Delineated Stream
- NWI Wetland
- Area of Biological Significance

N

Enbridge Alberta Clipper and Southern Lights Diluent Projects

Pipeline Route

ENBRIDGE

NATURAL RESOURCE GROUP

Sheet 224 of 371

M:\Clients\D-F\EEL\Alberta_Clipper_ArcGIS\2008\09\PUC_Maps\MN2.mxd | 1:6,000 | DATE: 11/11/08 | REVISED: 11/12/08 | DRAWN BY: KJAnderson

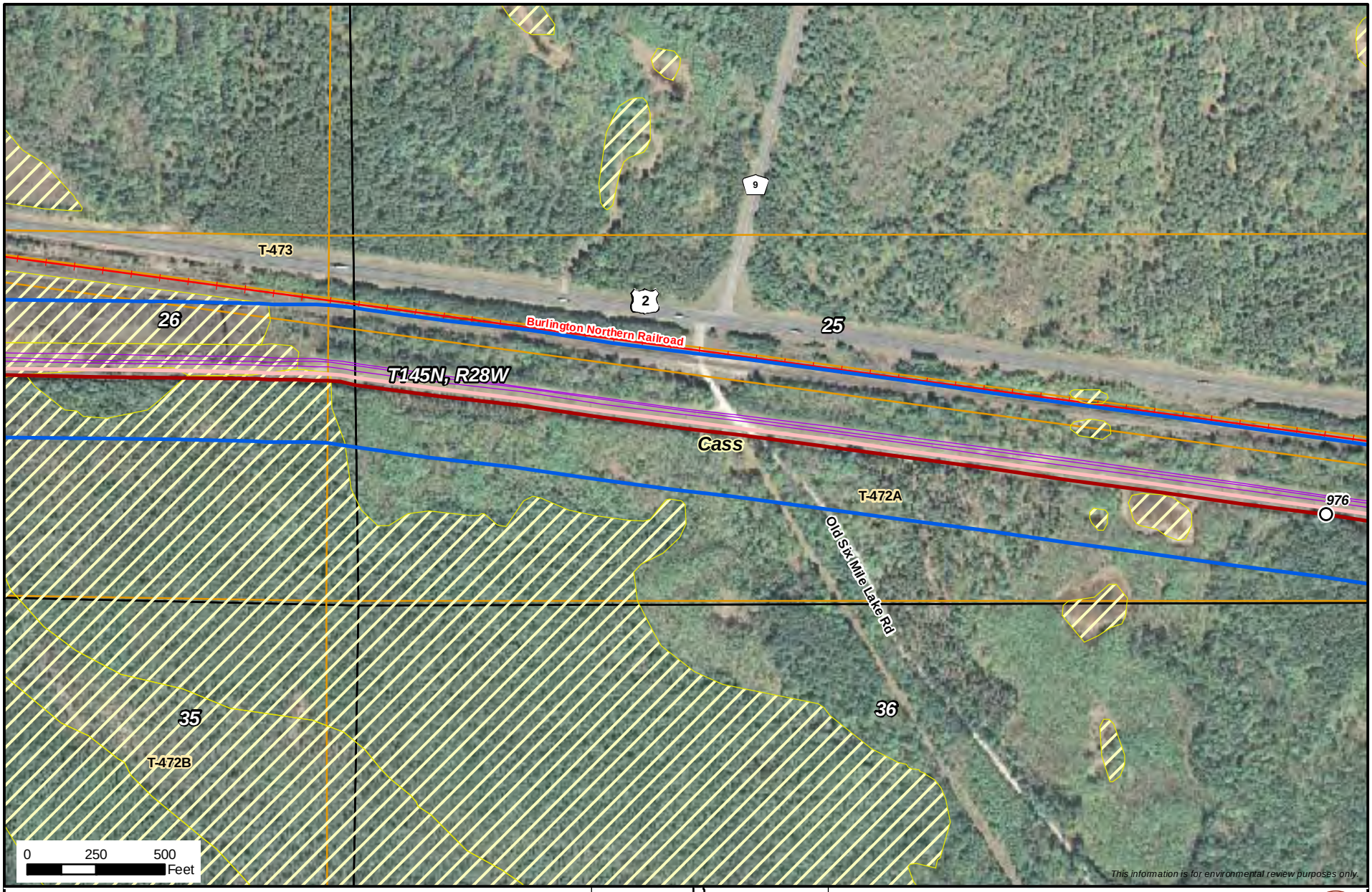

- Milepost
- Alberta Clipper Proposed Alignment
- Southern Lights Diluent Proposed Alignment
- PUC Designated Route
- Existing Enbridge Pipelines
- Valve Location
- Property Boundary
- Delineated Stream
- NWI Wetland
- Area of Biological Significance

N

Enbridge Alberta Clipper and Southern Lights Diluent Projects

Pipeline Route

ENBRIDGE

NATURAL RESOURCE GROUP

Sheet 225 of 371

M:\Clients\D-F\EEL\Alberta_Clipper_ArcGIS\2008\09\PUC_Maps\MN2.mxd | 1:6,000 | DATE: 11/11/08 | REVISED: 11/12/08 | DRAWN BY: KJAnderson

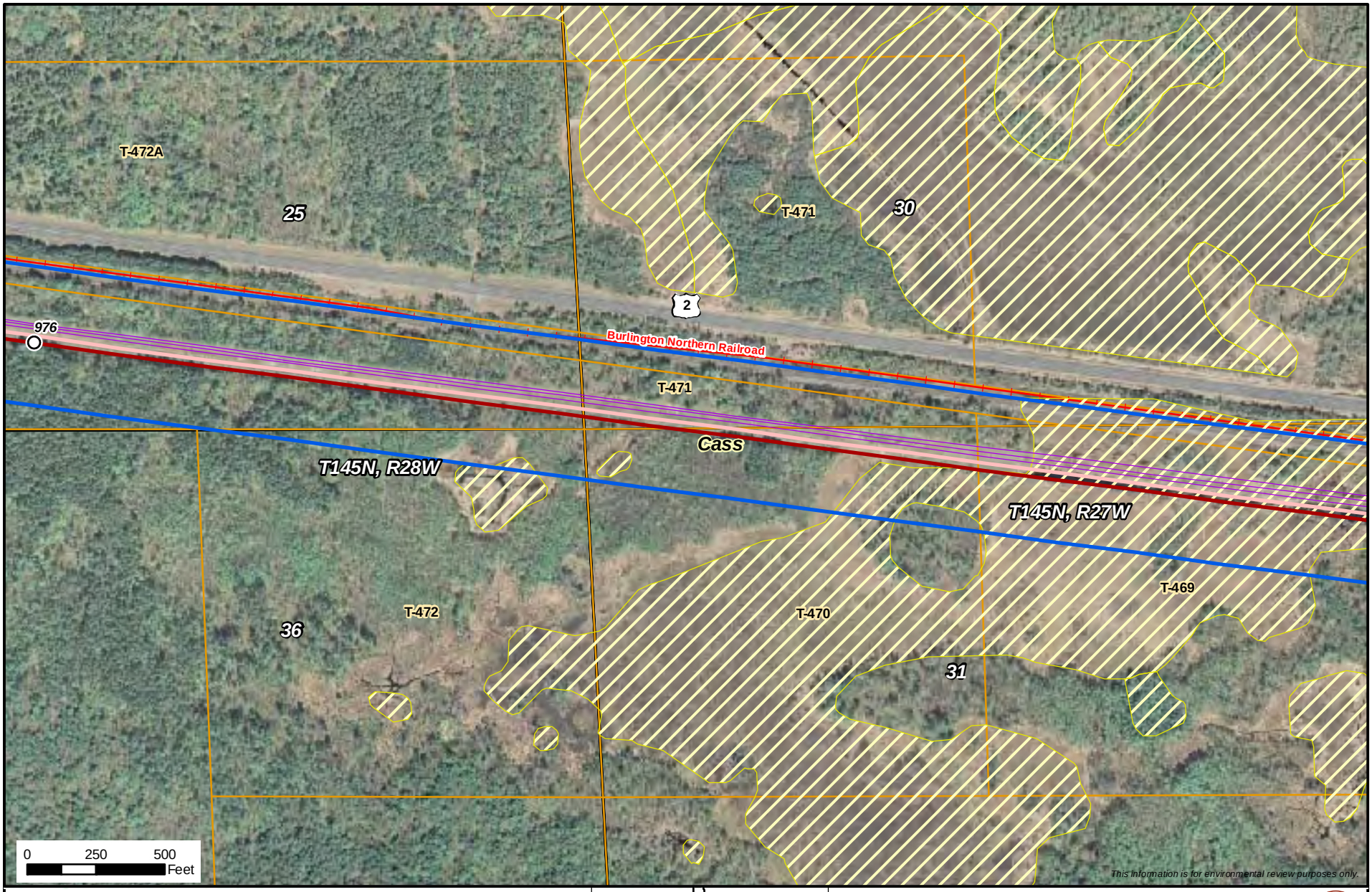

- Milepost
- Alberta Clipper Proposed Alignment
- Southern Lights Diluent Proposed Alignment
- PUC Designated Route
- Existing Enbridge Pipelines
- Valve Location
- Property Boundary
- Delineated Stream
- NWI Wetland
- Area of Biological Significance

N

Enbridge Alberta Clipper and Southern Lights Diluent Projects

Pipeline Route

ENBRIDGE

NATURAL RESOURCE GROUP

Sheet 226 of 371

M:\Clients\D-F\EEL\Alberta_Clipper_ArcGIS\2008\09\PUC_Maps\MN2.mxd | 1:6,000 | DATE: 11/11/08 | REVISED: 11/12/08 | DRAWN BY: KJAnderson

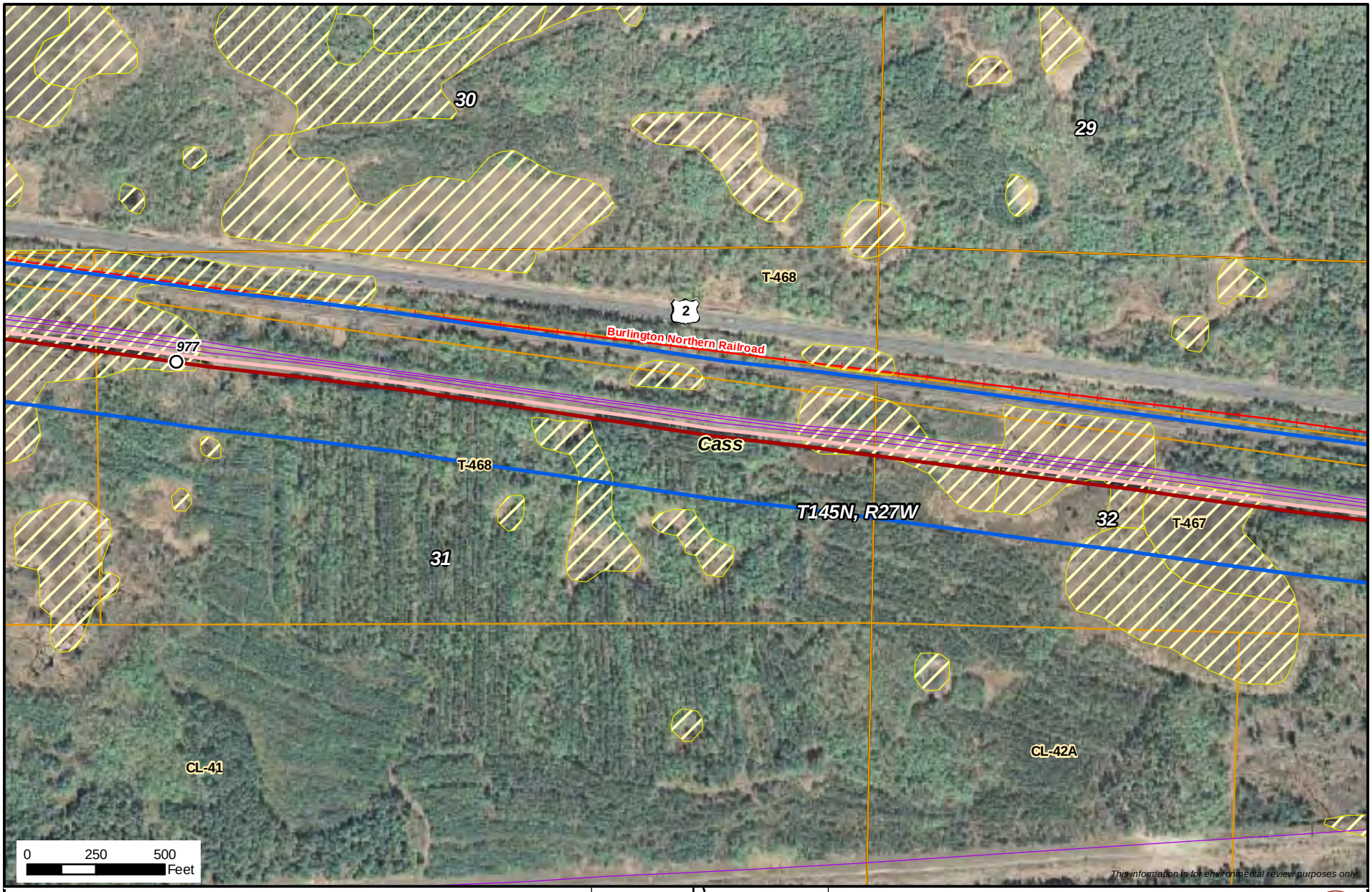

- Milepost
- Alberta Clipper Proposed Alignment
- Southern Lights Diluent Proposed Alignment
- PUC Designated Route
- Existing Enbridge Pipelines
- Valve Location
- Property Boundary
- Delineated Stream
- NWI Wetland
- Area of Biological Significance

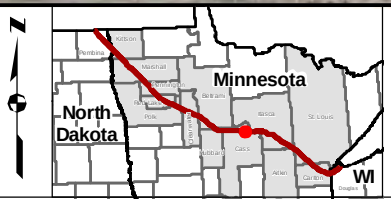

Enbridge Alberta Clipper and Southern Lights Diluent Projects

Pipeline Route

ENBRIDGE

NATURAL RESOURCE GROUP

Sheet 227 of 371

M:\Clients\D-F\EEL\Alberta_Clipper_ArcGIS\2008\09\PUC_Maps\MN2.mxd | 1:6,000 | DATE: 11/11/08 | REVISED: 11/12/08 | DRAWN BY: KJAnderson

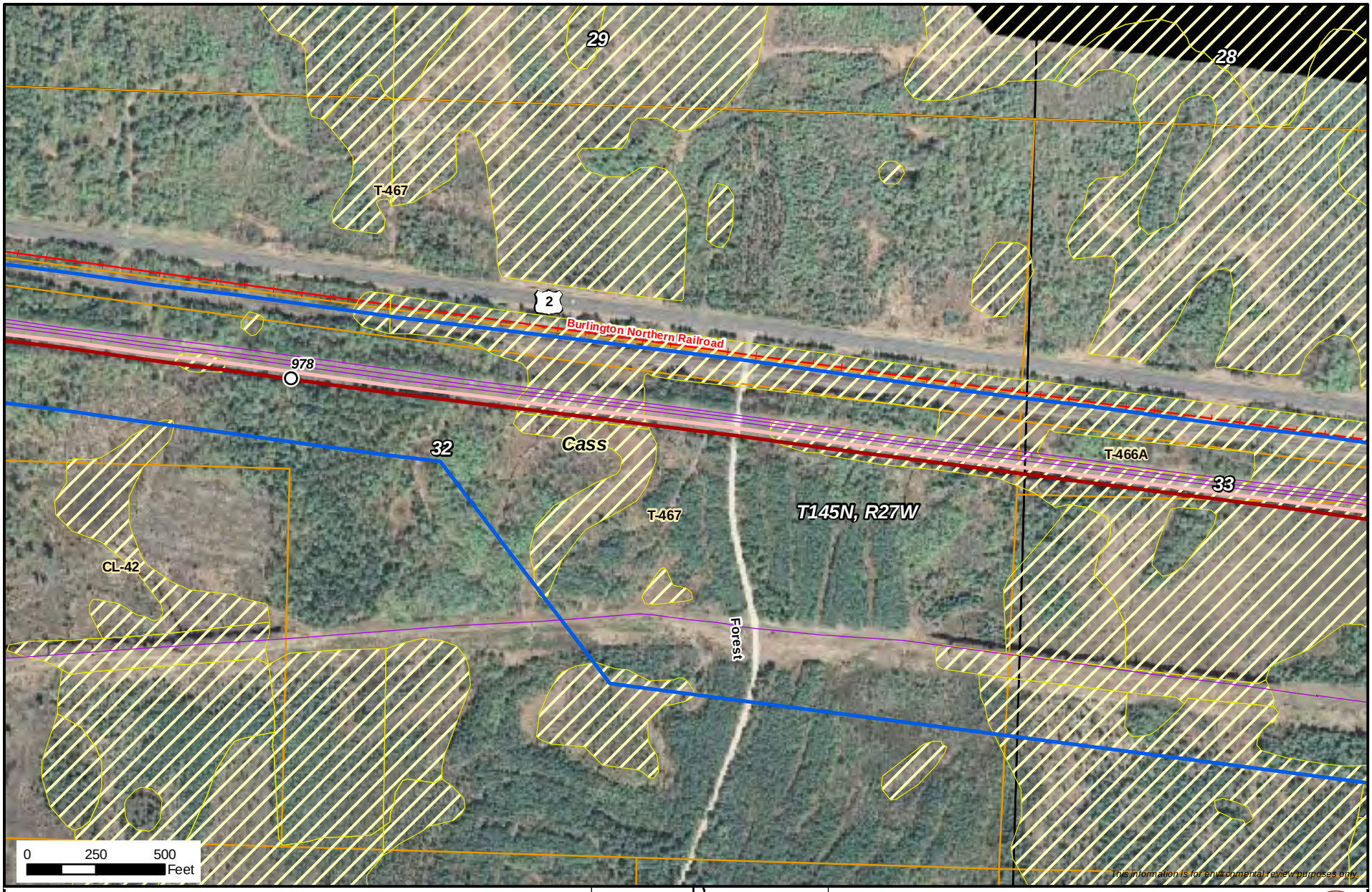

- Milepost
- Alberta Clipper Proposed Alignment
- Southern Lights Diluent Proposed Alignment
- PUC Designated Route
- Existing Enbridge Pipelines
- Valve Location
- Property Boundary
- Delineated Stream
- NWI Wetland
- Area of Biological Significance

Enbridge Alberta Clipper and Southern Lights Diluent Projects

Pipeline Route

ENBRIDGE

NATURAL RESOURCE GROUP

Sheet 228 of 371

M:\Clients\D-F\EEL\Alberta_Clipper_ArcGIS\2008\09\PUC_Maps\MN2.mxd | 1:6,000 | DATE: 11/11/08 | REVISED: 11/12/08 | DRAWN BY: KJAnderson

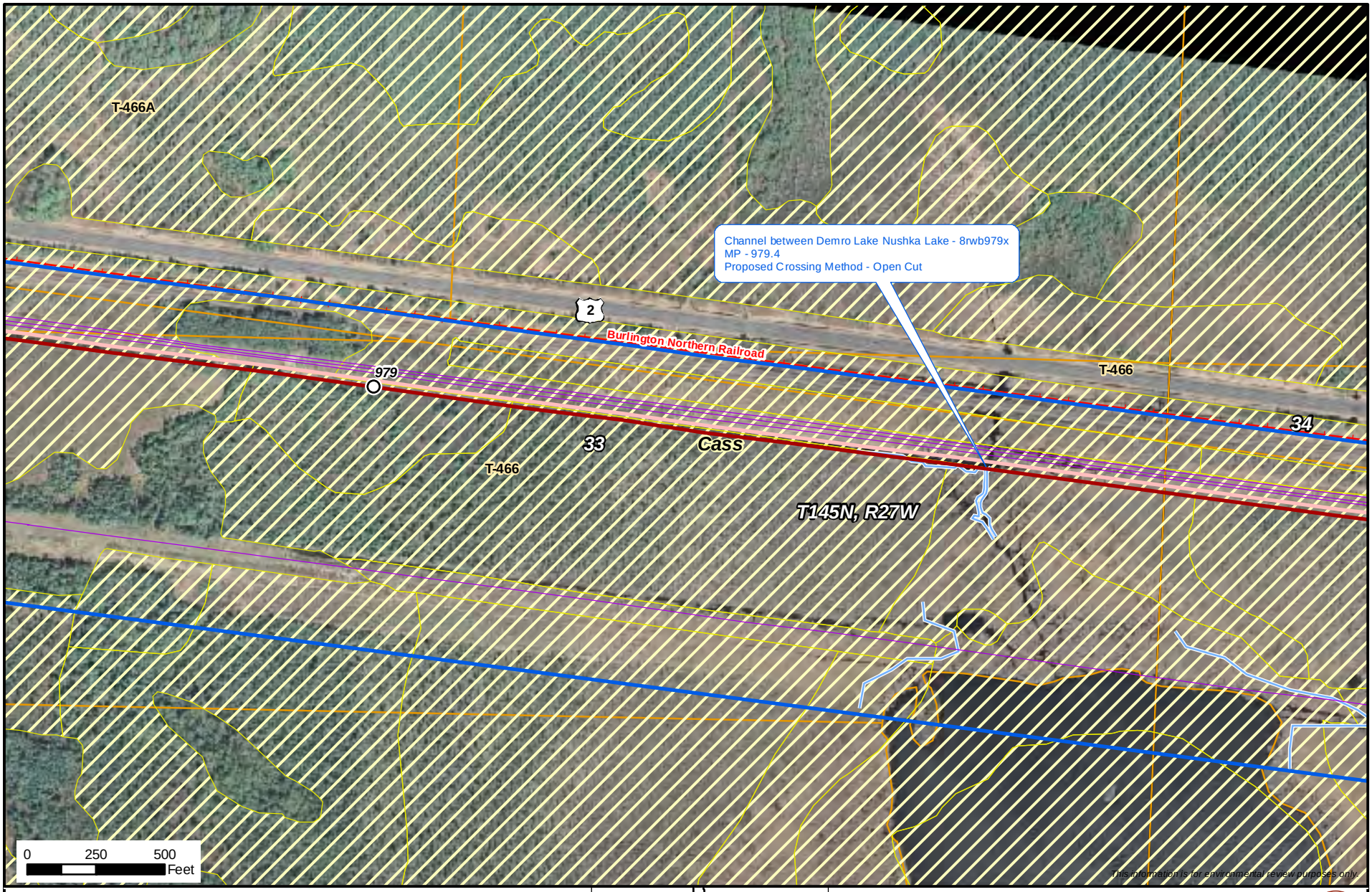

Milepost
Alberta Clipper Proposed Alignment
Southern Lights Diluent Proposed Alignment
PUC Designated Route
Existing Enbridge Pipelines
Valve Location
Property Boundary
Delineated Stream
NWI Wetland
Area of Biological Significance

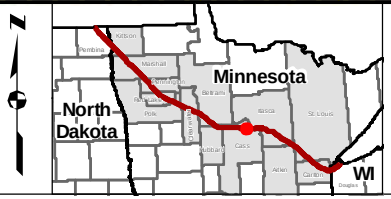

Enbridge Alberta Clipper and Southern Lights Diluent Projects
Pipeline Route

ENBRIDGE

NATURAL RESOURCE GROUP

Sheet 229 of 371

M:\Clients\D-F\EEL\Alberta_Clipper_ArcGIS\2008\09\PUC_Maps\MN2.mxd | 1:6,000 | DATE: 11/11/08 | REVISED: 11/12/08 | DRAWN BY: KJAnderson

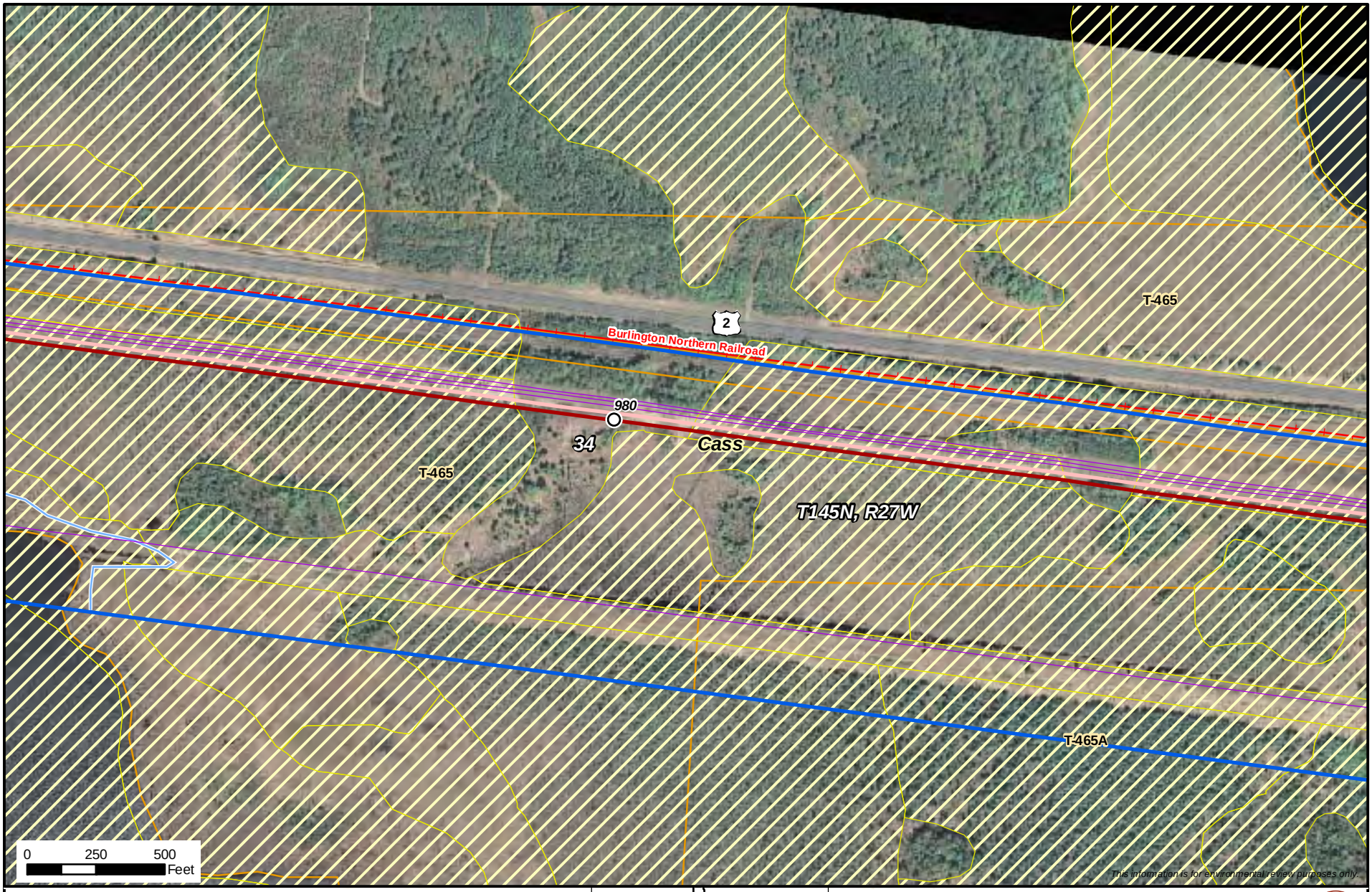

- Milepost
- Alberta Clipper Proposed Alignment
- Southern Lights Diluent Proposed Alignment
- PUC Designated Route
- Existing Enbridge Pipelines
- Valve Location
- Property Boundary
- Delineated Stream
- NWI Wetland
- Area of Biological Significance

N

Enbridge Alberta Clipper and Southern Lights Diluent Projects

Pipeline Route

ENBRIDGE

NATURAL RESOURCE GROUP

Sheet 230 of 371

M:\Clients\D-F\EEL\Alberta_Clipper_ArcGIS\2008\09\PUC_Maps\MN2.mxd | 1:6,000 | DATE: 11/11/08 | REVISED: 11/12/08 | DRAWN BY: KJAnderson

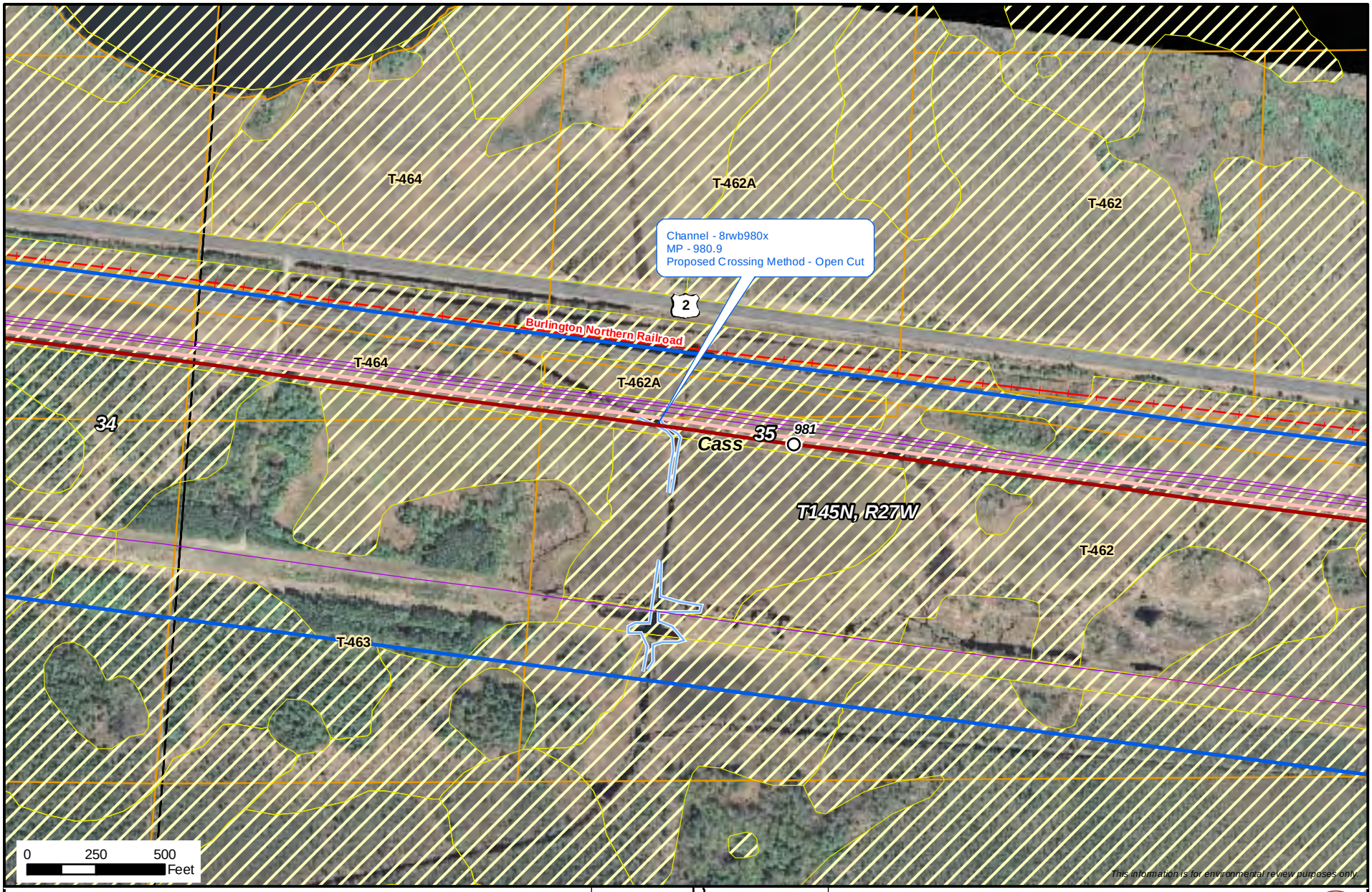

- Milepost
- Alberta Clipper Proposed Alignment
- Southern Lights Diluent Proposed Alignment
- PUC Designated Route
- Existing Enbridge Pipelines
- Valve Location
- Property Boundary
- Delineated Stream
- NWI Wetland
- Area of Biological Significance

N

Enbridge Alberta Clipper and Southern Lights Diluent Projects

Pipeline Route

ENBRIDGE

NATURAL RESOURCE GROUP

Sheet 231 of 371

M:\Clients\D-F\EEL\Alberta_Clipper_ArcGIS\2008\09\PUC_Maps\MN2.mxd | 1:6,000 | DATE: 11/11/08 | REVISED: 11/12/08 | DRAWN BY: KJAnderson

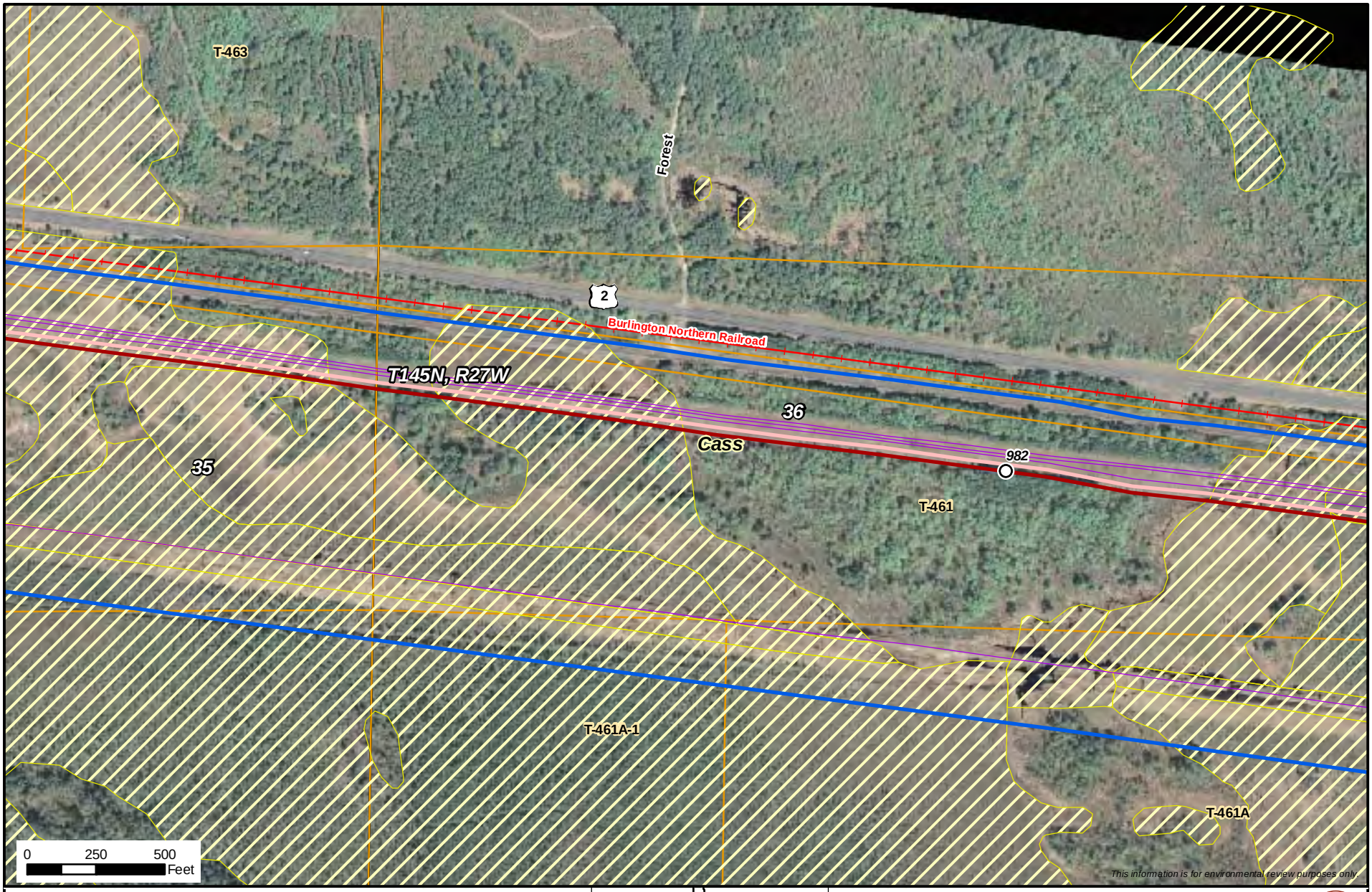

- Milepost
- Alberta Clipper Proposed Alignment
- Southern Lights Diluent Proposed Alignment
- PUC Designated Route
- Existing Enbridge Pipelines
- Valve Location
- Property Boundary
- Delineated Stream
- NWI Wetland
- Area of Biological Significance

N

Enbridge Alberta Clipper and Southern Lights Diluent Projects

Pipeline Route

ENBRIDGE

NATURAL RESOURCE GROUP

Sheet 232 of 371

M:\Clients\D-F\EEL\Alberta_Clipper_ArcGIS\2008\09\PUC_Maps\MN2.mxd | 1:6,000 | DATE: 11/11/08 | REVISED: 11/12/08 | DRAWN BY: KJAnderson

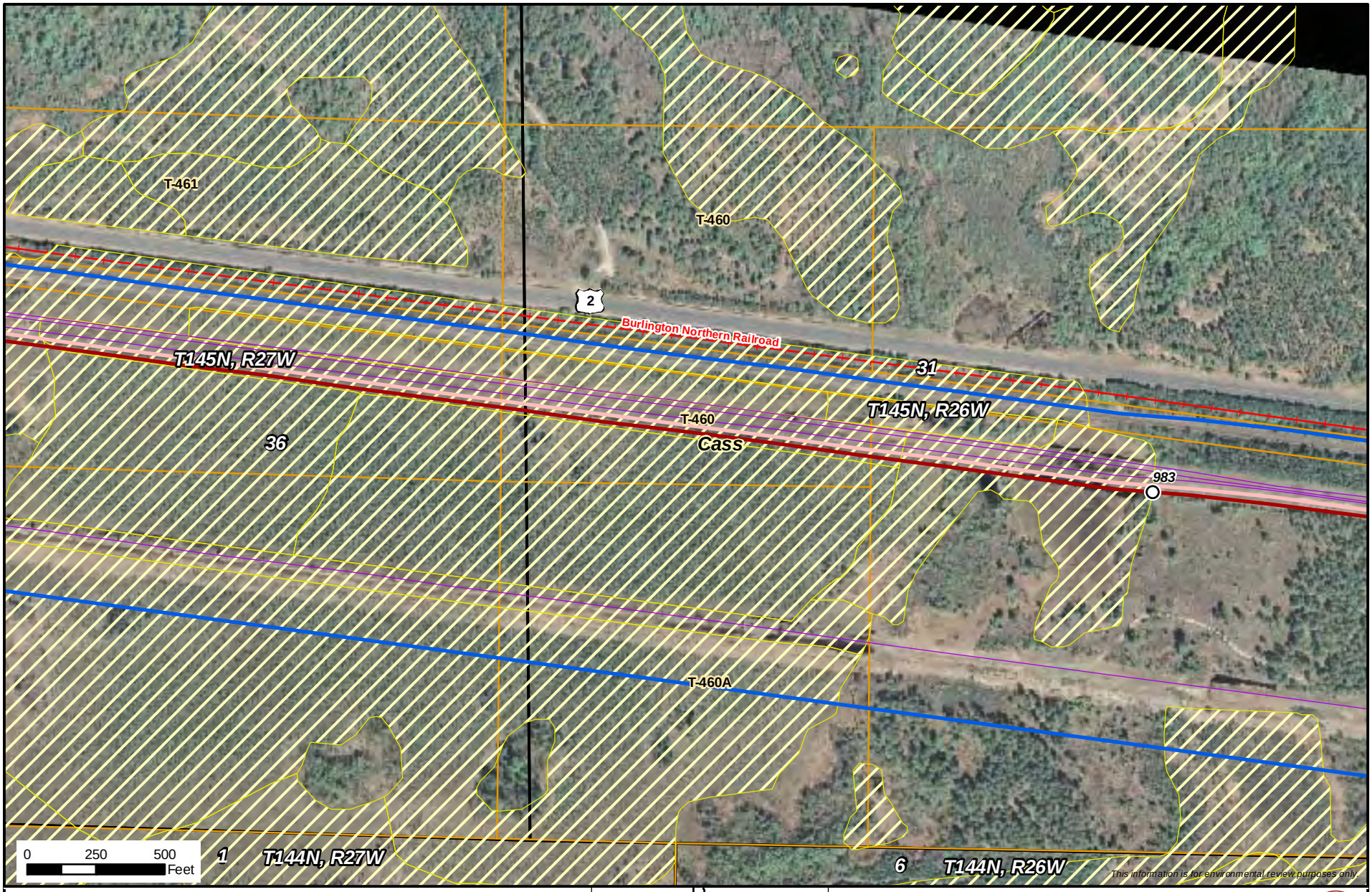

- Milepost
- Alberta Clipper Proposed Alignment
- Southern Lights Diluent Proposed Alignment
- PUC Designated Route
- Existing Enbridge Pipelines
- Valve Location
- Property Boundary
- Delineated Stream
- NWI Wetland
- Area of Biological Significance

N

Enbridge Alberta Clipper and Southern Lights Diluent Projects

Pipeline Route

ENBRIDGE

NATURAL RESOURCE GROUP

Sheet 233 of 371

M:\Clients\D-F\EEL\Alberta_Clipper_ArcGIS\2008\09\PUC_Maps\MN2.mxd | 1:6,000 | DATE: 11/11/08 | REVISED: 11/12/08 | DRAWN BY: KJAnderson

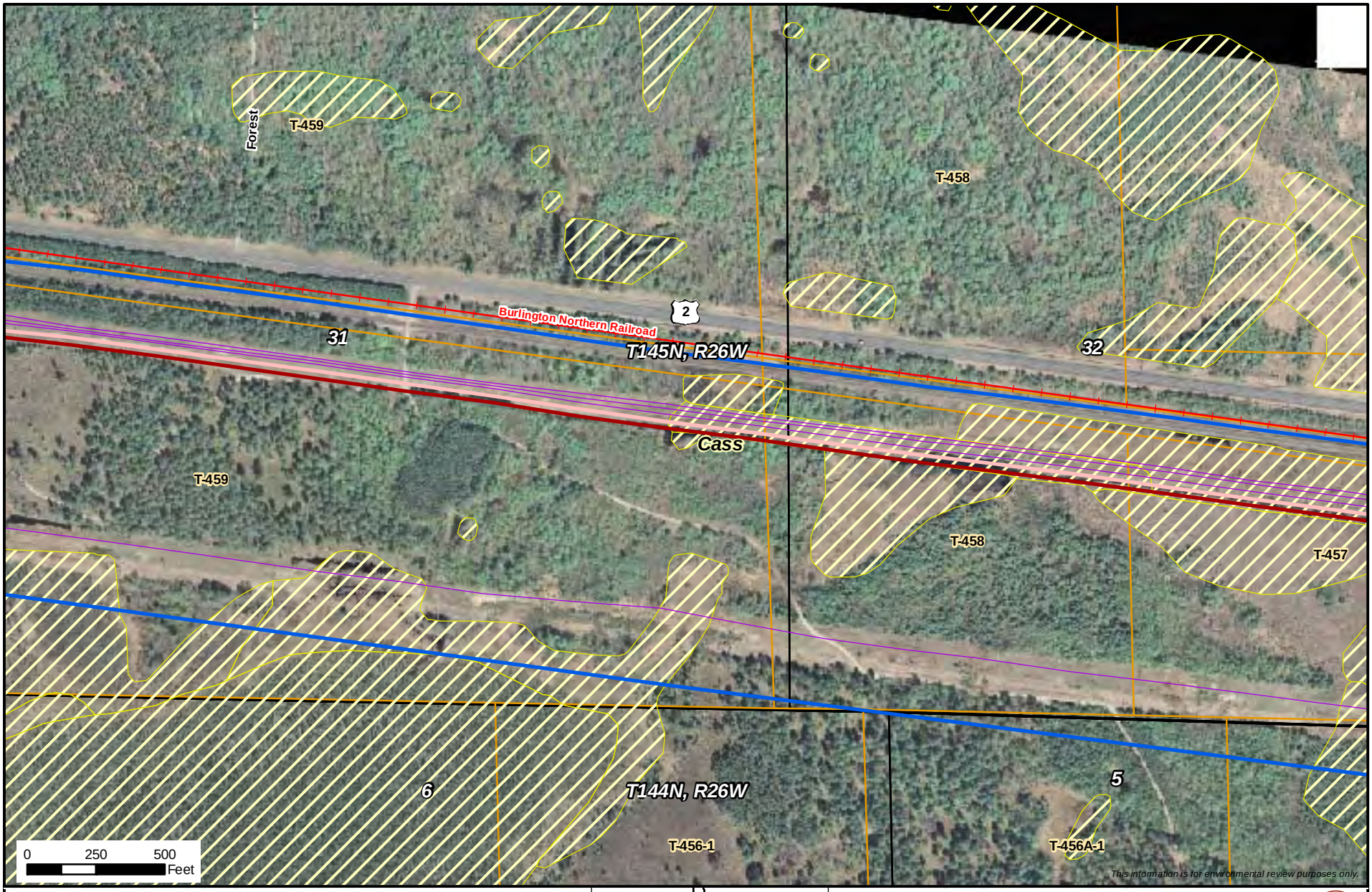

- Milepost
- Alberta Clipper Proposed Alignment
- Southern Lights Diluent Proposed Alignment
- PUC Designated Route
- Existing Enbridge Pipelines
- Valve Location
- Property Boundary
- Delineated Stream
- NWI Wetland
- Area of Biological Significance

N

Enbridge Alberta Clipper and Southern Lights Diluent Projects

Pipeline Route

ENBRIDGE

NATURAL RESOURCE GROUP

Sheet 234 of 371

M:\Clients\D-F\EEL\Alberta_Clipper_ArcGIS\2008\09\PUC_Maps\MN2.mxd | 1:6,000 | DATE: 11/11/08 | REVISED: 11/12/08 | DRAWN BY: KJAnderson

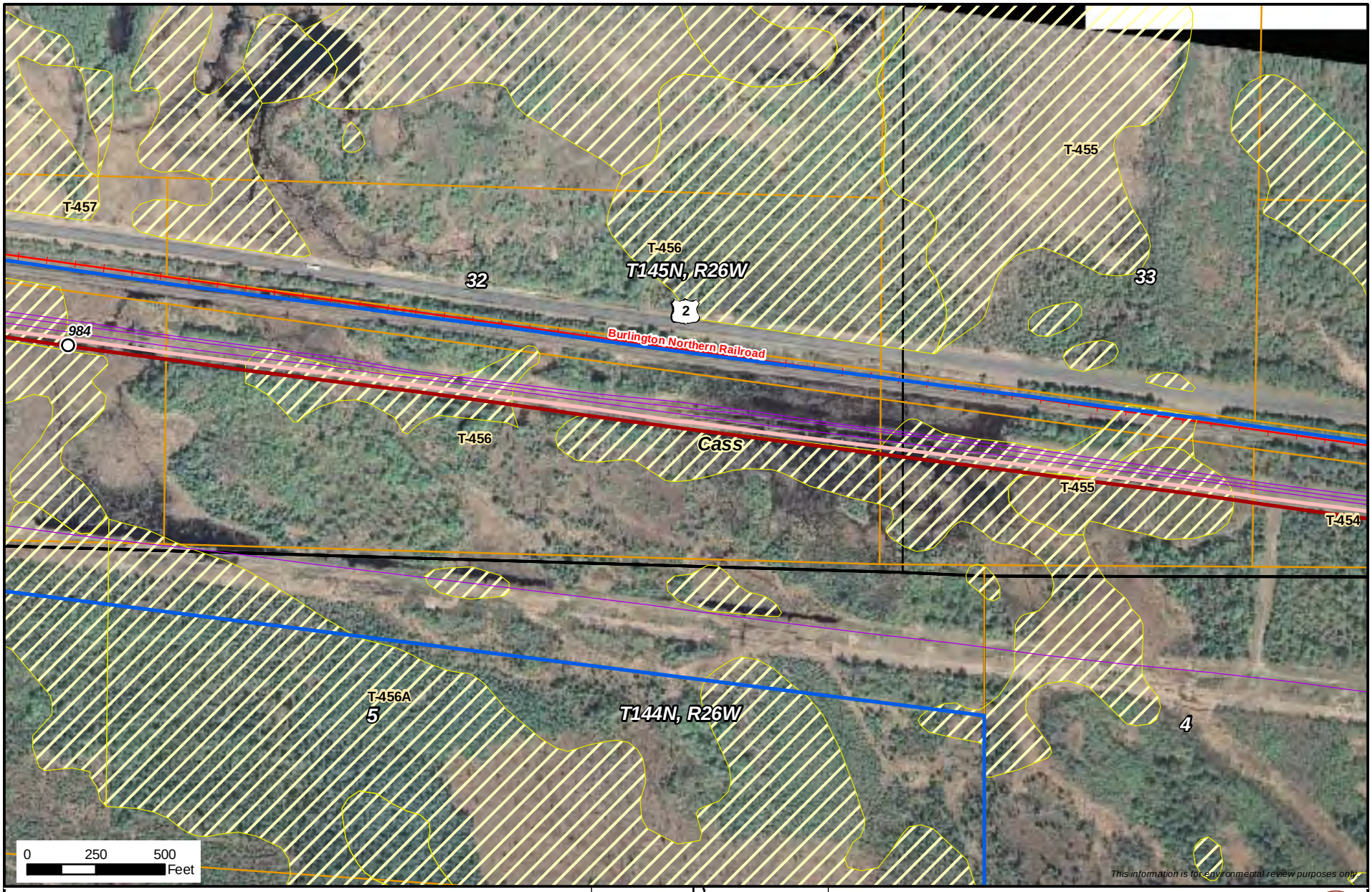

- Milepost
- Alberta Clipper Proposed Alignment
- Southern Lights Diluent Proposed Alignment
- PUC Designated Route
- Existing Enbridge Pipelines
- Valve Location
- Property Boundary
- Delineated Stream
- NWI Wetland
- Area of Biological Significance

N

Enbridge Alberta Clipper and Southern Lights Diluent Projects

Pipeline Route

ENBRIDGE

NATURAL RESOURCE GROUP

Sheet 235 of 371

M:\Clients\D-F\EEL\Alberta_Clipper_ArcGIS\2008\09\PUC_Maps\MN2.mxd | 1:6,000 | DATE: 11/11/08 | REVISED: 11/12/08 | DRAWN BY: KJAnderson

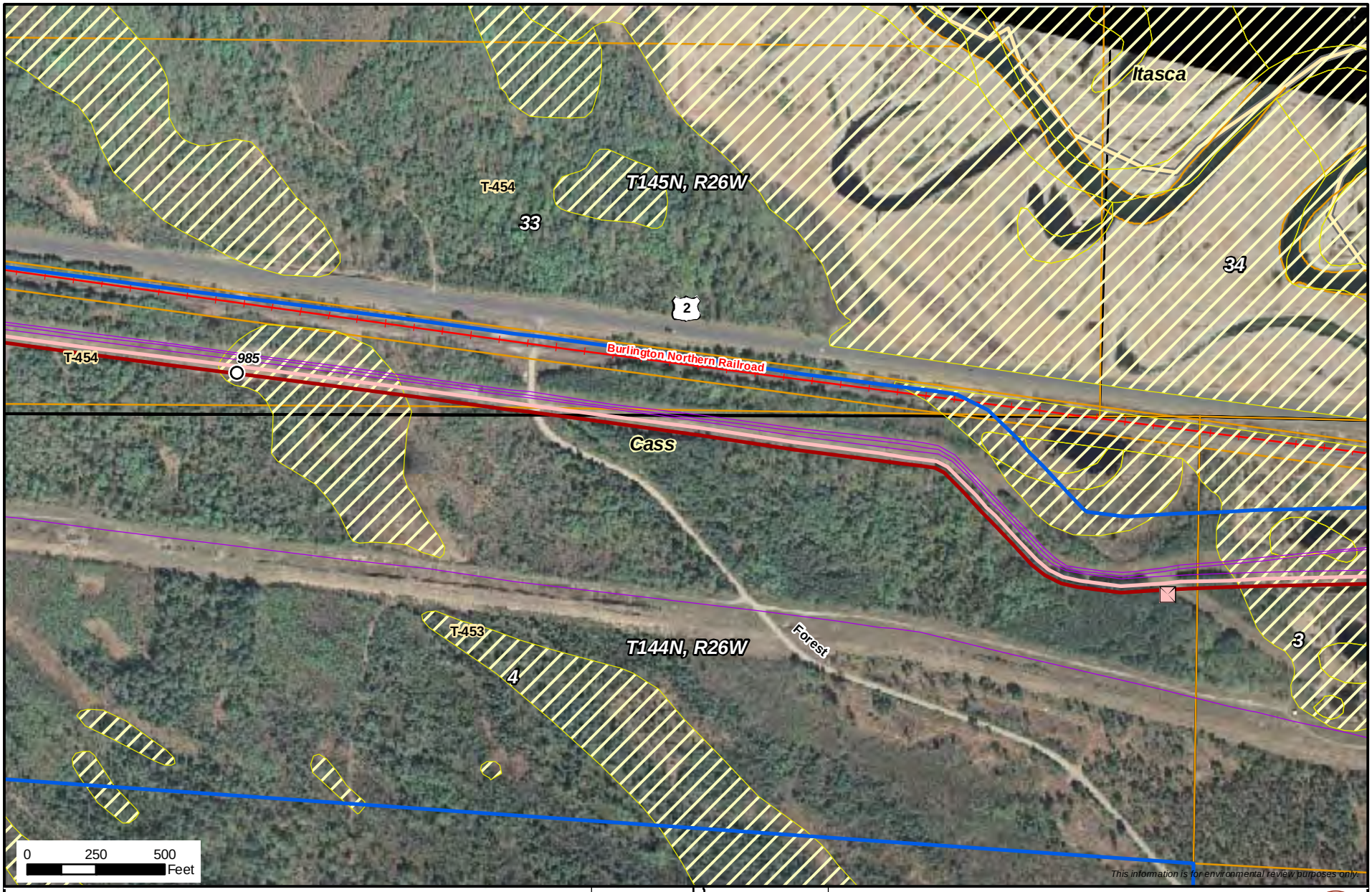

- Milepost
- Alberta Clipper Proposed Alignment
- Southern Lights Diluent Proposed Alignment
- PUC Designated Route
- Existing Enbridge Pipelines
- Valve Location
- Property Boundary
- Delineated Stream
- NWI Wetland
- Area of Biological Significance

N

Enbridge Alberta Clipper and Southern Lights Diluent Projects

Pipeline Route

ENBRIDGE

NATURAL RESOURCE GROUP

Sheet 236 of 371

M:\Clients\D-F\EEL\Alberta_Clipper_ArcGIS\2008\09\PUC_Maps\MN2.mxd | 1:6,000 | DATE: 11/11/08 | REVISED: 11/12/08 | DRAWN BY: KJAnderson

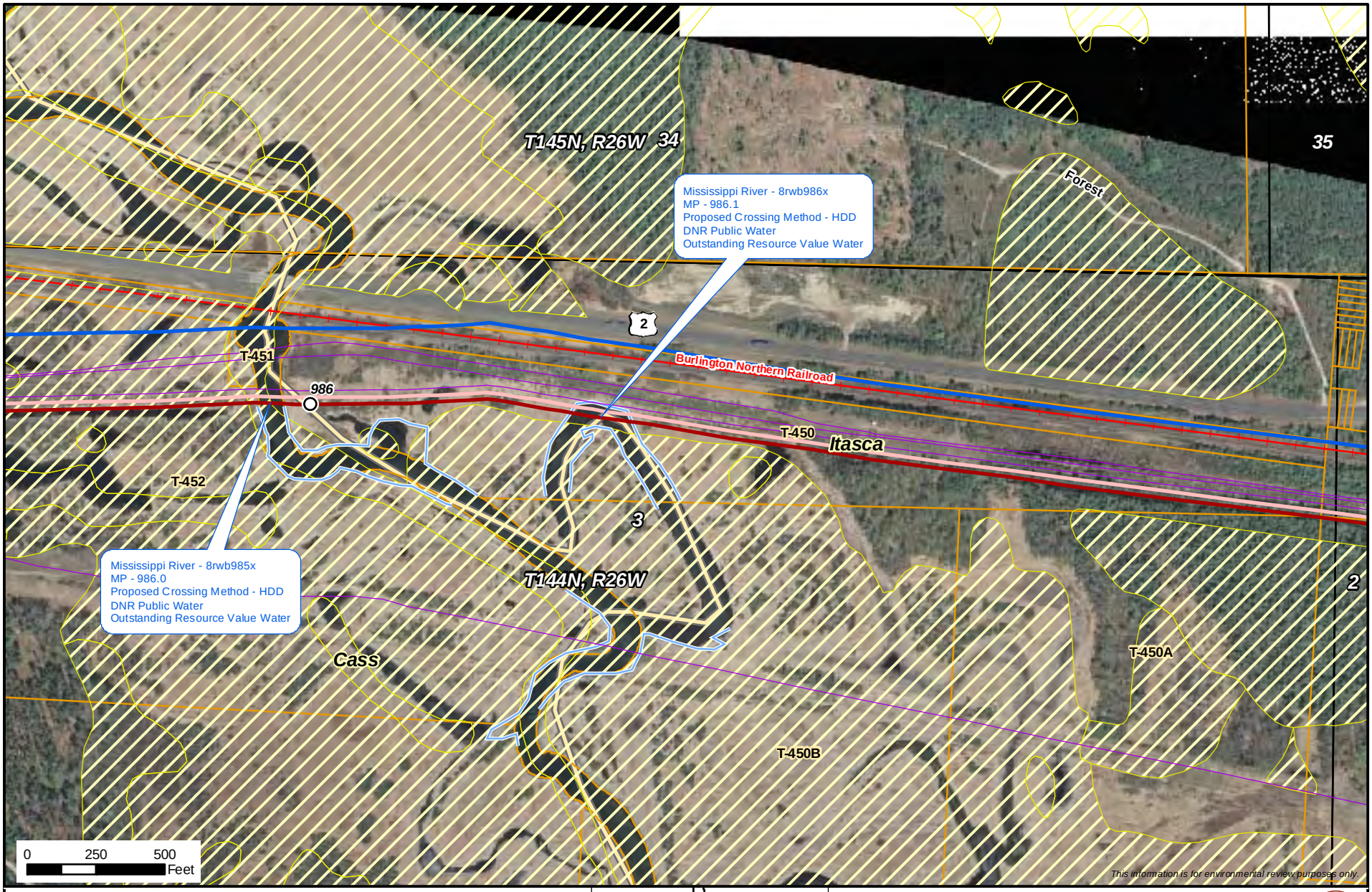

- Milepost
- Alberta Clipper Proposed Alignment
- Southern Lights Diluent Proposed Alignment
- PUC Designated Route
- Existing Enbridge Pipelines
- Valve Location
- Property Boundary
- Delineated Stream
- NWI Wetland
- Area of Biological Significance

N

Enbridge Alberta Clipper and Southern Lights Diluent Projects

Pipeline Route

ENBRIDGE

NATURAL RESOURCE GROUP

Sheet 237 of 371

M:\Clients\D-F\EEL\Alberta_Clipper_ArcGIS\2008\09\PUC_Maps\MN2.mxd | 1:6,000 | DATE: 11/11/08 | REVISED: 11/12/08 | DRAWN BY: KJAnderson