Milepost
Alberta Clipper Proposed Alignment
Southern Lights Diluent Proposed Alignment
PUC Designated Route
Existing Enbridge Pipelines
Valve Location
Property Boundary
Delineated Stream
NWI Wetland
Area of Biological Significance

N

Enbridge Alberta Clipper and Southern Lights Diluent Projects

Pipeline Route

NATURAL RESOURCE GROUP

ENBRIDGE

Sheet 334 of 371

M:\Clients\D-F\EEL\Alberta_Clipper_ArcGIS\2008\09\PUC_Maps\MN2.mxd | 1:6,000 | DATE: 11/11/08 | REVISED: 11/17/08 | DRAWN BY: KJAnderson

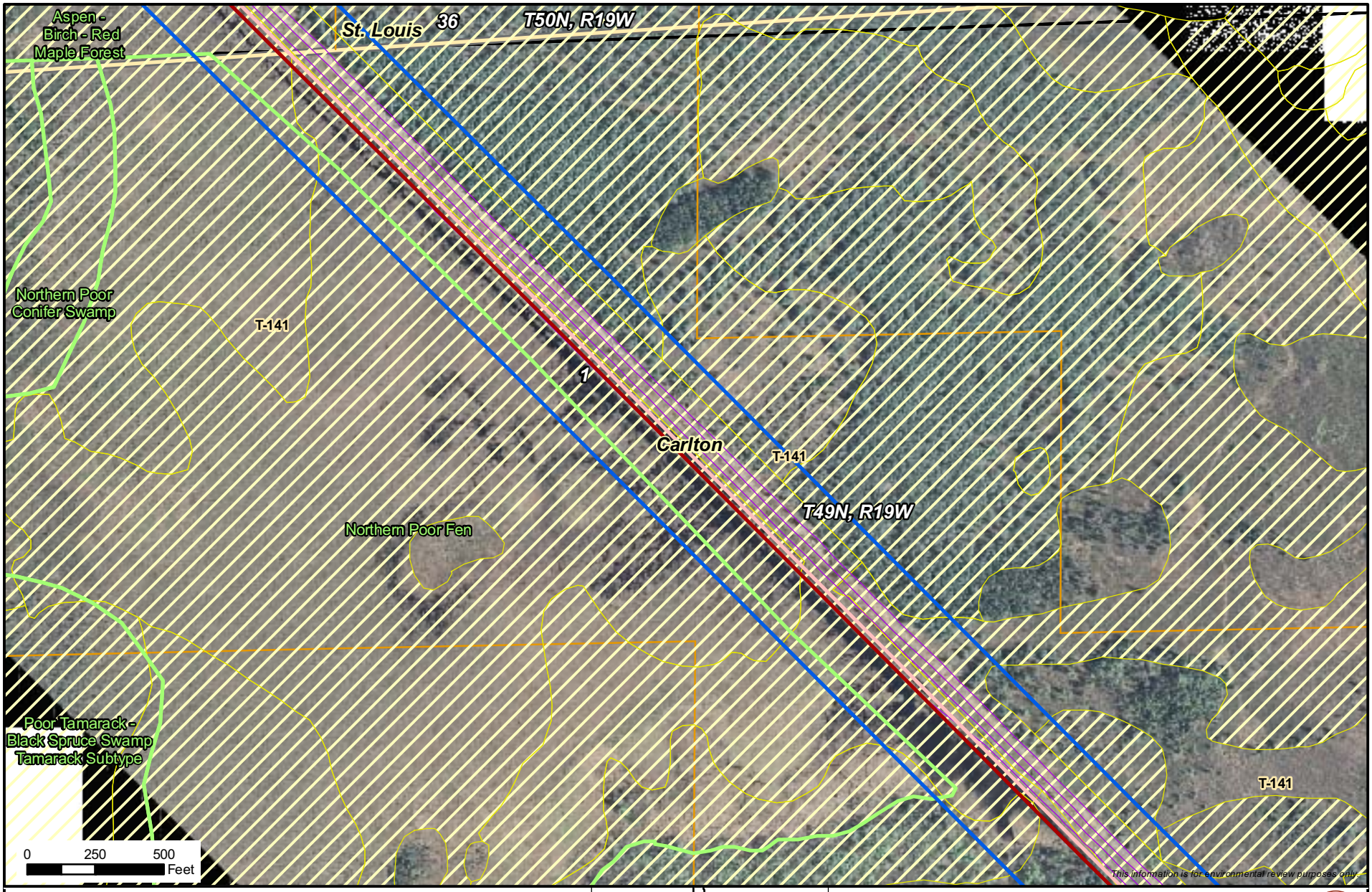

Milepost
Alberta Clipper Proposed Alignment
Southern Lights Diluent Proposed Alignment
PUC Designated Route
Existing Enbridge Pipelines
Valve Location
Property Boundary
Delineated Stream
NWI Wetland
Area of Biological Significance

N

Enbridge Alberta Clipper and Southern Lights Diluent Projects

Pipeline Route

NATURAL RESOURCE GROUP

ENBRIDGE

Sheet 335 of 371

M:\Clients\D-F\EEL\Alberta_Clipper_ArcGIS\2008\09\PUC_Maps\MN2.mxd | 1:6,000 | DATE: 11/11/08 | REVISED: 11/17/08 | DRAWN BY: KJAnderson

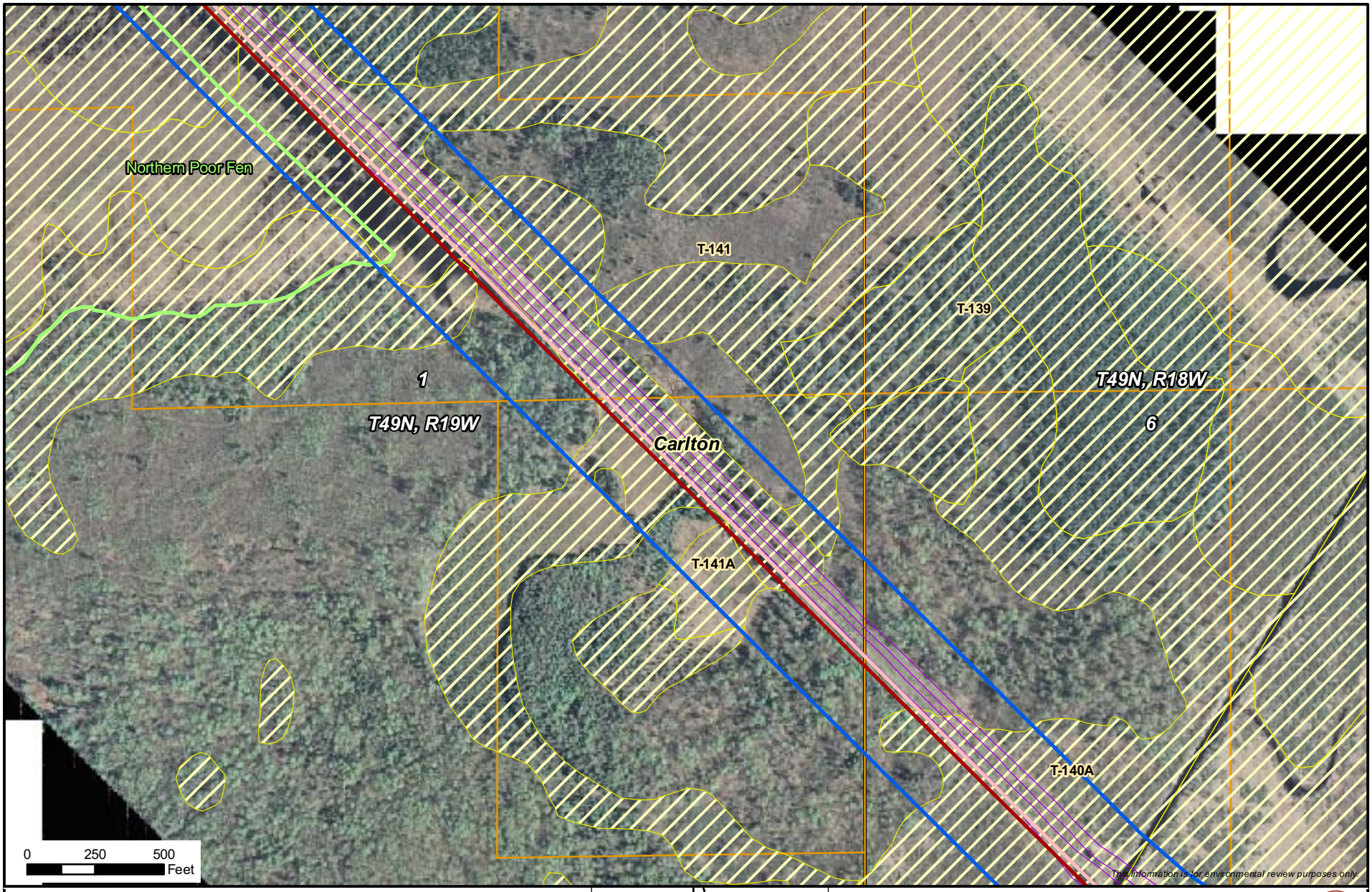

Milepost
Alberta Clipper Proposed Alignment
Southern Lights Diluent Proposed Alignment
PUC Designated Route
Existing Enbridge Pipelines
Valve Location
Property Boundary
Delineated Stream
NWI Wetland
Area of Biological Significance

N

Enbridge Alberta Clipper and Southern Lights Diluent Projects
Pipeline Route

NATURAL RESOURCE GROUP

ENBRIDGE

Sheet 336 of 371

M:\Clients\D-F\EEL\Alberta_Clipper_ArcGIS\2008\09\PUC_Maps\MN2.mxd | 1:6,000 | DATE: 11/11/08 | REVISED: 11/17/08 | DRAWN BY: KJAnderson

Milepost
Alberta Clipper Proposed Alignment
Southern Lights Diluent Proposed Alignment
PUC Designated Route
Existing Enbridge Pipelines
Valve Location
Property Boundary
Delineated Stream
NWI Wetland
Area of Biological Significance

Enbridge Alberta Clipper and Southern Lights Diluent Projects

Pipeline Route

NATURAL RESOURCE GROUP

ENBRIDGE

Sheet 337 of 371

M:\Clients\D-F\EEL\Alberta_Clipper_ArcGIS\2008\09\PUC_Maps\MN2.mxd | 1:6,000 | DATE: 11/11/08 | REVISED: 11/17/08 | DRAWN BY: KJAnderson

Milepost
Alberta Clipper Proposed Alignment
Southern Lights Diluent Proposed Alignment
PUC Designated Route
Existing Enbridge Pipelines
Valve Location
Property Boundary
Delineated Stream
NWI Wetland
Area of Biological Significance

Enbridge Alberta Clipper and Southern Lights Diluent Projects

Pipeline Route

NATURAL RESOURCE GROUP

ENBRIDGE

Sheet 338 of 371

M:\Clients\D-F\EEL\Alberta_Clipper_ArcGIS\2008\09\PUC_Maps\MN2.mxd | 1:6,000 | DATE: 11/11/08 | REVISED: 11/17/08 | DRAWN BY: KJAnderson

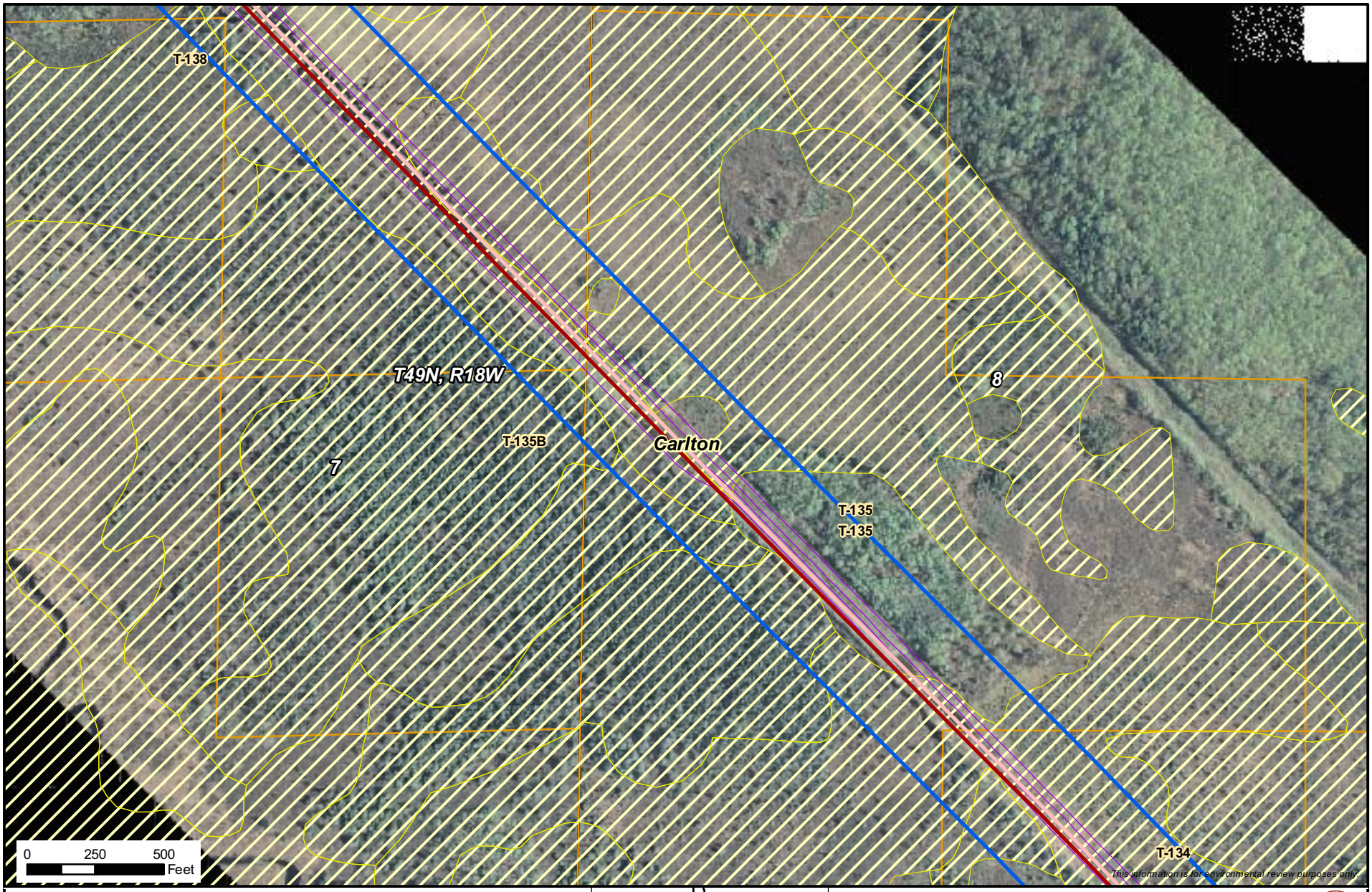

Milepost
Alberta Clipper Proposed Alignment
Southern Lights Diluent Proposed Alignment
PUC Designated Route
Existing Enbridge Pipelines
Valve Location
Property Boundary
Delineated Stream
NWI Wetland
Area of Biological Significance

Enbridge Alberta Clipper and Southern Lights Diluent Projects

Pipeline Route

ENBRIDGE

NATURAL RESOURCE GROUP

Sheet 339 of 371

M:\Clients\D-F\EEL\Alberta_Clipper_ArcGIS\2008\09\PUC_Maps\MN2.mxd | 1:6,000 | DATE: 11/11/08 | REVISED: 11/17/08 | DRAWN BY: KJAnderson



- Milepost
- Alberta Clipper Proposed Alignment
- Southern Lights Diluent Proposed Alignment
- PUC Designated Route
- Existing Enbridge Pipelines
- Valve Location
- Property Boundary
- Delineated Stream
- NWI Wetland
- Area of Biological Significance

Enbridge Alberta Clipper and Southern Lights Diluent Projects

Pipeline Route

ENBRIDGE

NATURAL RESOURCE GROUP

Sheet 340 of 371

M:\Clients\D-F\EEL\Alberta_Clipper_ArcGIS\2008\09\PUC_Maps\MN2.mxd | 1:6,000 | DATE: 11/11/08 | REVISED: 11/17/08 | DRAWN BY: KJAnderson

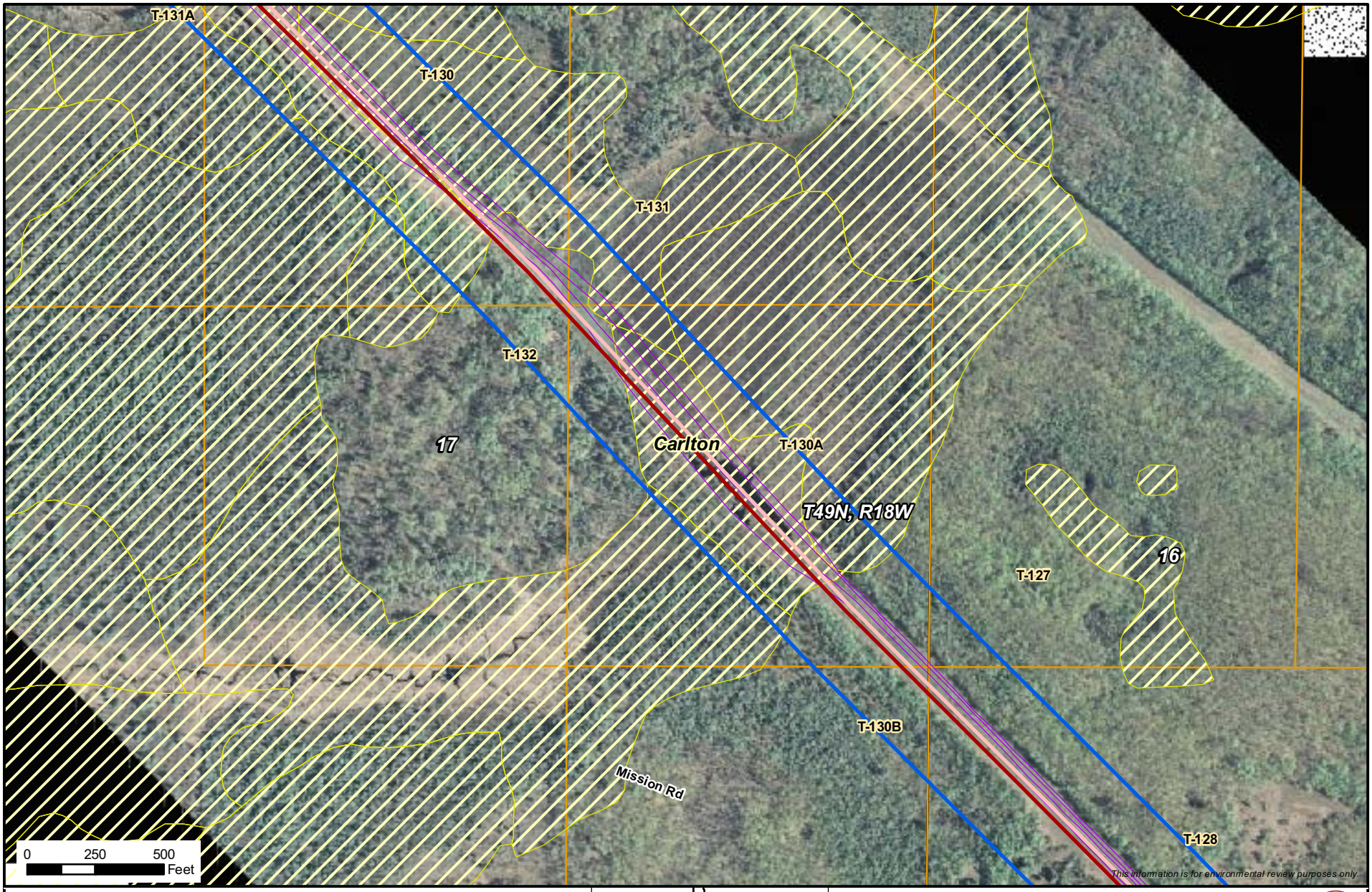

Milepost
Alberta Clipper Proposed Alignment
Southern Lights Diluent Proposed Alignment
PUC Designated Route
Existing Enbridge Pipelines
Valve Location
Property Boundary
Delineated Stream
NWI Wetland
Area of Biological Significance

N

Enbridge Alberta Clipper and Southern Lights Diluent Projects

Pipeline Route

NATURAL RESOURCE GROUP

ENBRIDGE

Sheet 341 of 371

M:\Clients\D-F\EEL\Alberta_Clipper_ArcGIS\2008\09\PUC_Maps\MN2.mxd | 1:6,000 | DATE: 11/11/08 | REVISED: 11/17/08 | DRAWN BY: KJAnderson

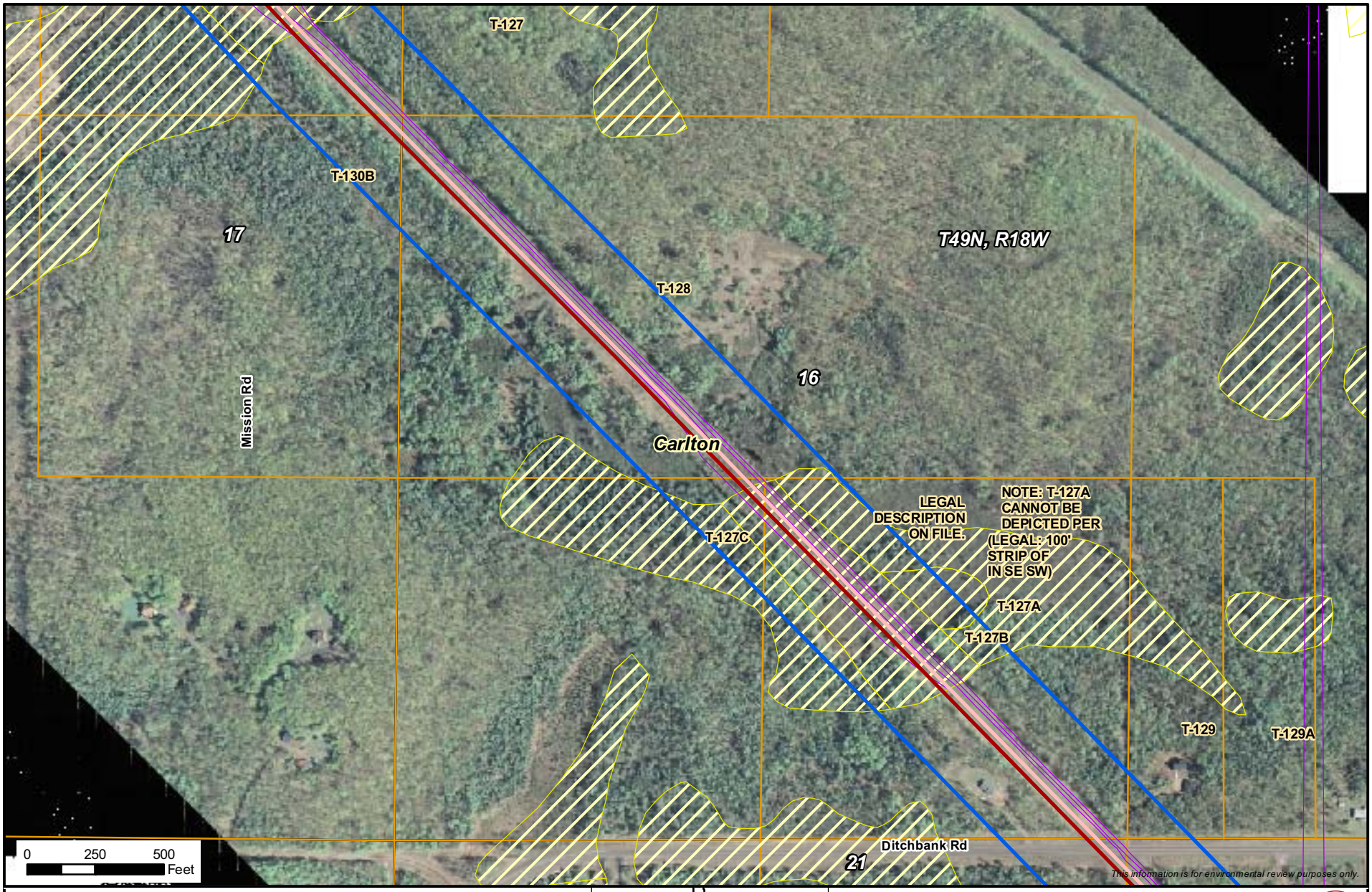

Milepost
Alberta Clipper Proposed Alignment
Southern Lights Diluent Proposed Alignment
PUC Designated Route
Existing Enbridge Pipelines
Valve Location
Property Boundary
Delineated Stream
NWI Wetland
Area of Biological Significance

Enbridge Alberta Clipper and Southern Lights Diluent Projects

Pipeline Route

ENBRIDGE

NATURAL RESOURCE GROUP

Sheet 342 of 371

M:\Clients\D-F\EEL\Alberta_Clipper_ArcGIS\2008\09\PUC_Maps\MN2.mxd | 1:6,000 | DATE: 11/11/08 | REVISED: 11/17/08 | DRAWN BY: KJAnderson

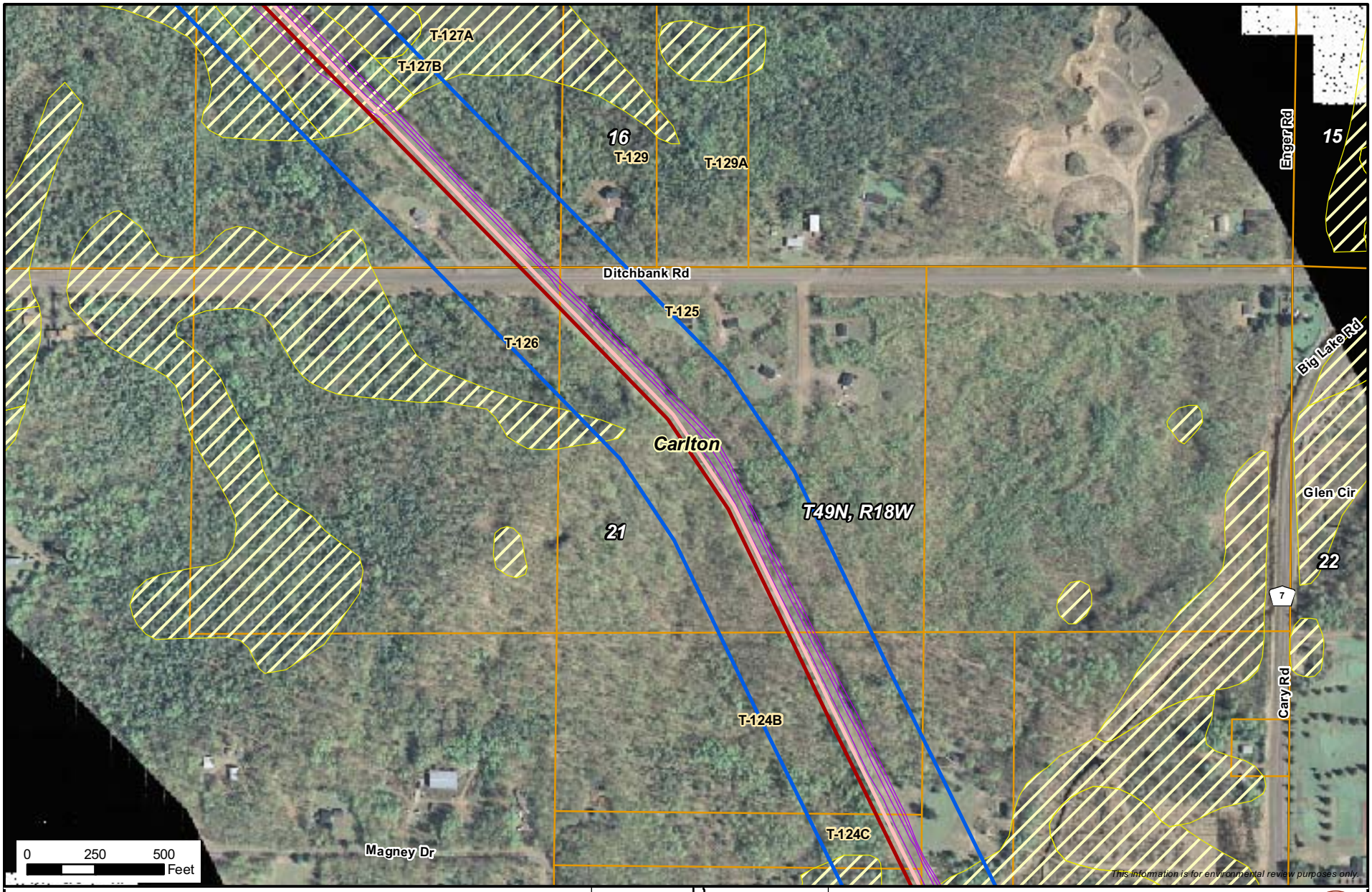

Milepost
Alberta Clipper Proposed Alignment
Southern Lights Diluent Proposed Alignment
PUC Designated Route
Existing Enbridge Pipelines
Valve Location
Property Boundary
Delineated Stream
NWI Wetland
Area of Biological Significance

N

Enbridge Alberta Clipper and Southern Lights Diluent Projects

Pipeline Route

NATURAL RESOURCE GROUP

ENBRIDGE

Sheet 343 of 371

M:\Clients\D-F\EEL\Alberta_Clipper_ArcGIS\2008\09\PUC_Maps\MN2.mxd | 1:6,000 | DATE: 11/11/08 | REVISED: 11/17/08 | DRAWN BY: KJAnderson

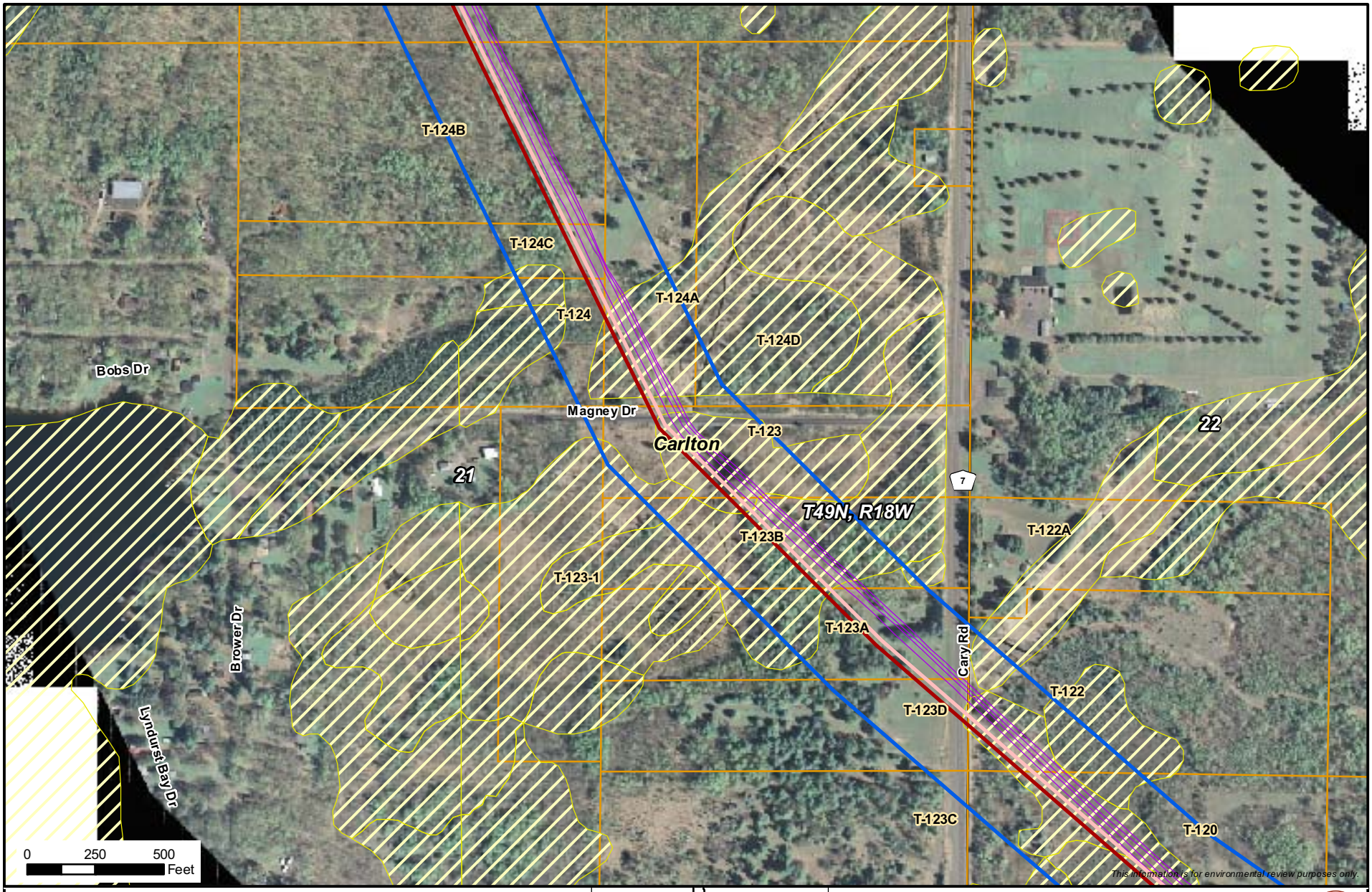

Milepost
Alberta Clipper Proposed Alignment
Southern Lights Diluent Proposed Alignment
PUC Designated Route
Existing Enbridge Pipelines
Valve Location
Property Boundary
Delineated Stream
NWI Wetland
Area of Biological Significance

Enbridge Alberta Clipper and Southern Lights Diluent Projects

Pipeline Route

ENBRIDGE

NATURAL RESOURCE GROUP

Sheet 344 of 371

M:\Clients\D-F\EEL\Alberta_Clipper_ArcGIS\2008\09\PUC_Maps\MN2.mxd | 1:6,000 | DATE: 11/11/08 | REVISED: 11/17/08 | DRAWN BY: KJAnderson

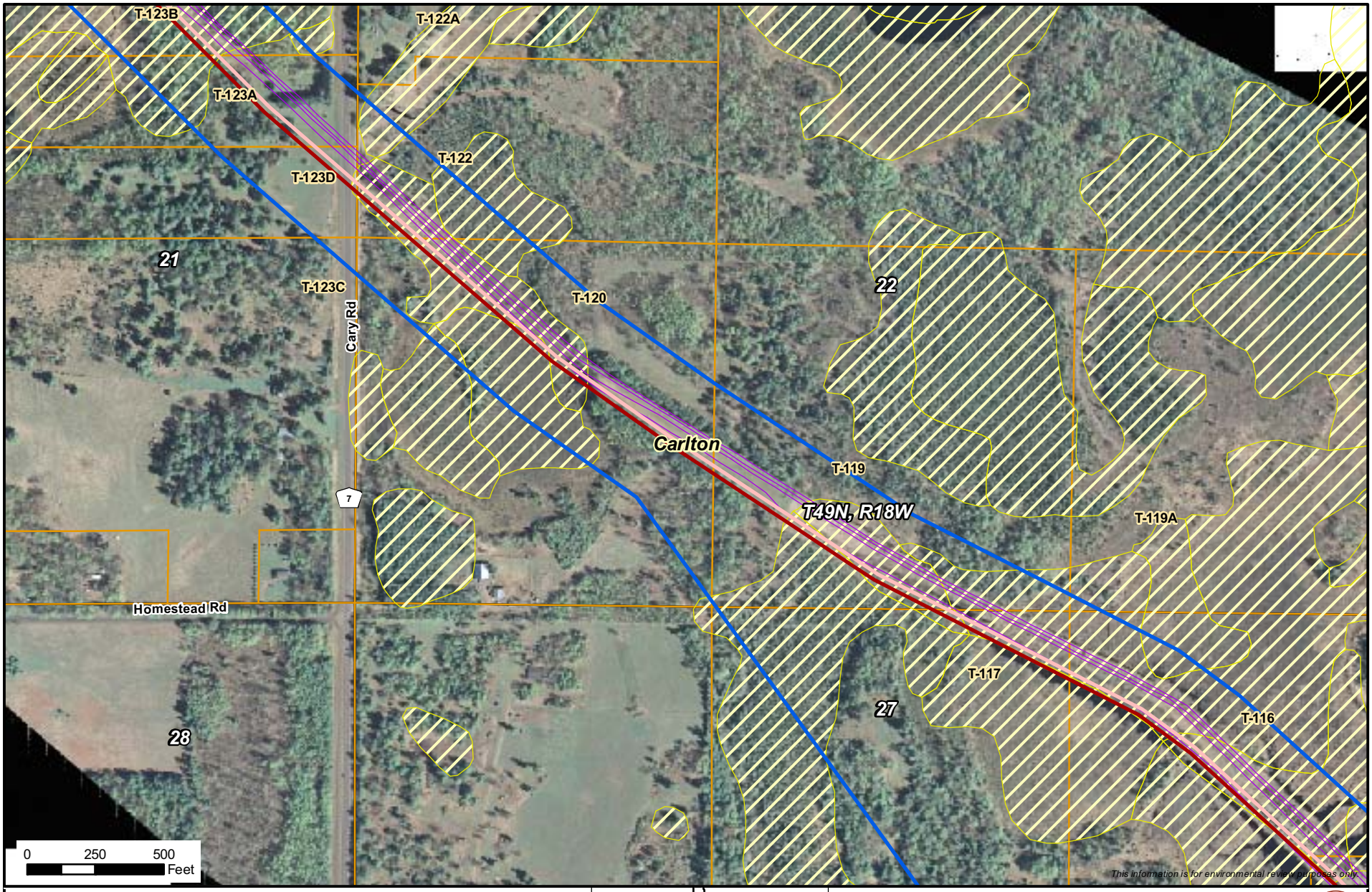

- Milepost
- Alberta Clipper Proposed Alignment
- Southern Lights Diluent Proposed Alignment
- PUC Designated Route
- Existing Enbridge Pipelines
- Valve Location
- Property Boundary
- Delineated Stream
- NWI Wetland
- Area of Biological Significance

N

Enbridge Alberta Clipper and Southern Lights Diluent Projects

Pipeline Route

ENBRIDGE

NATURAL RESOURCE GROUP

Sheet 345 of 371

M:\Clients\D-F\EEL\Alberta_Clipper_ArcGIS\2008\09\PUC_Maps\MN2.mxd | 1:6,000 | DATE: 11/11/08 | REVISED: 11/17/08 | DRAWN BY: KJAnderson

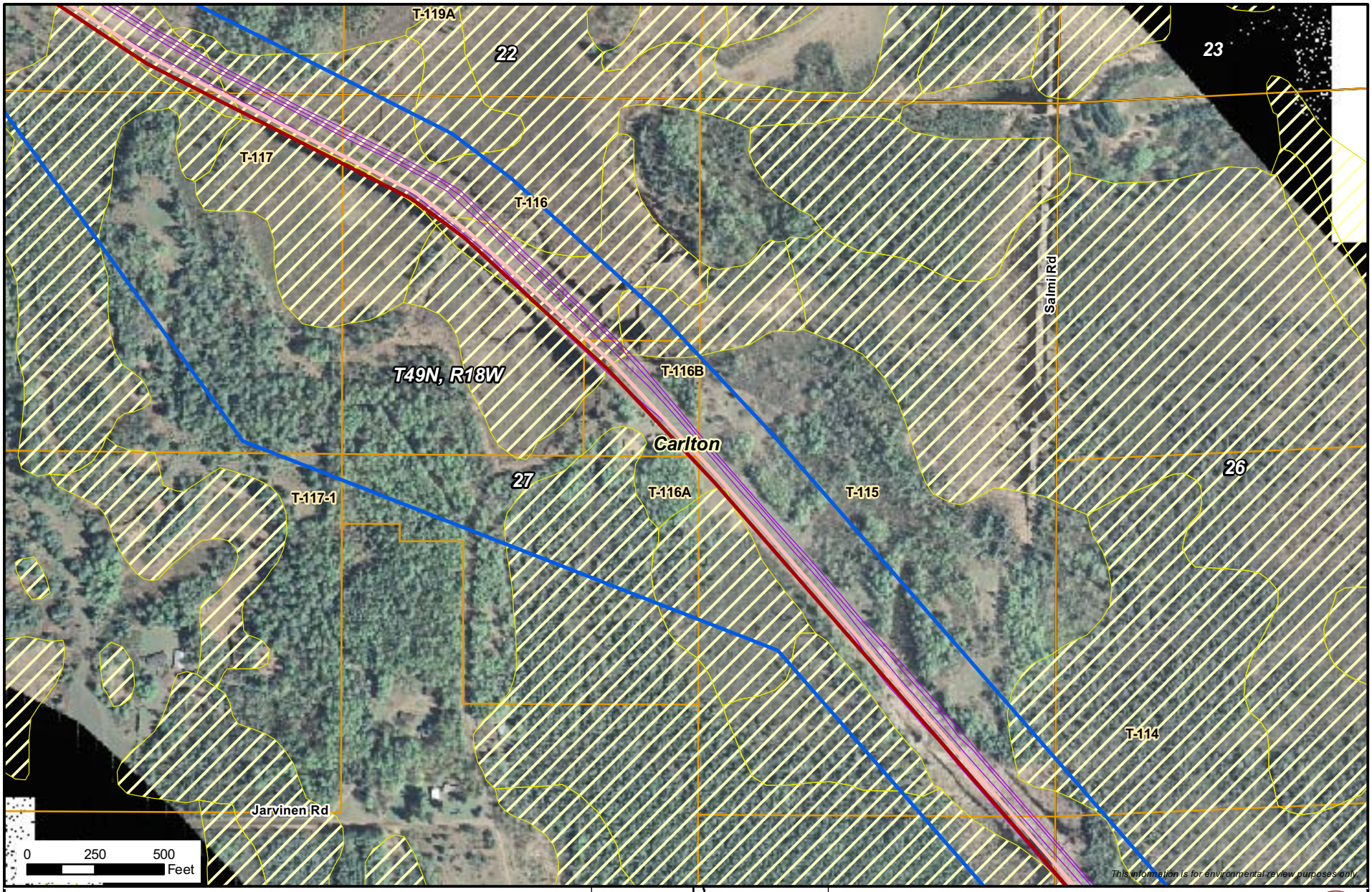

Milepost
Alberta Clipper Proposed Alignment
Southern Lights Diluent Proposed Alignment
PUC Designated Route
Existing Enbridge Pipelines
Valve Location
Property Boundary
Delineated Stream
NWI Wetland
Area of Biological Significance

N

Enbridge Alberta Clipper and Southern Lights Diluent Projects

Pipeline Route

NATURAL RESOURCE GROUP

ENBRIDGE

Sheet 346 of 371

M:\Clients\D-F\EEL\Alberta_Clipper_ArcGIS\2008\09\PUC_Maps\MN2.mxd | 1:6,000 | DATE: 11/11/08 | REVISED: 11/17/08 | DRAWN BY: KJAnderson

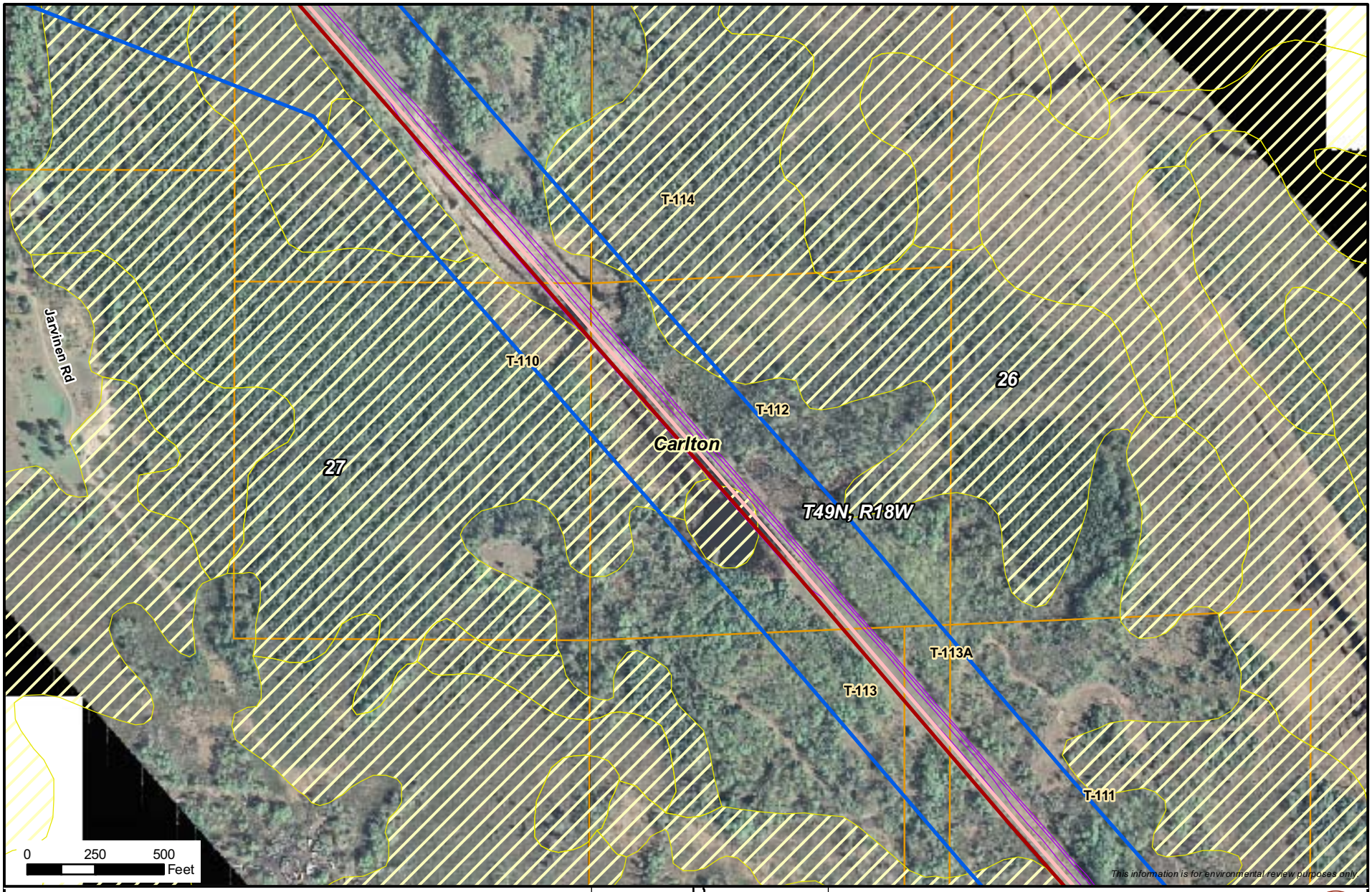

Milepost
Alberta Clipper Proposed Alignment
Southern Lights Diluent Proposed Alignment
PUC Designated Route
Existing Enbridge Pipelines
Valve Location
Property Boundary
Delineated Stream
NWI Wetland
Area of Biological Significance

N

Enbridge Alberta Clipper and Southern Lights Diluent Projects

Pipeline Route

NATURAL RESOURCE GROUP

ENBRIDGE

Sheet 347 of 371

M:\Clients\D-F\EEL\Alberta_Clipper_ArcGIS\2008\09\PUC_Maps\MN2.mxd | 1:6,000 | DATE: 11/11/08 | REVISED: 11/17/08 | DRAWN BY: KJAnderson

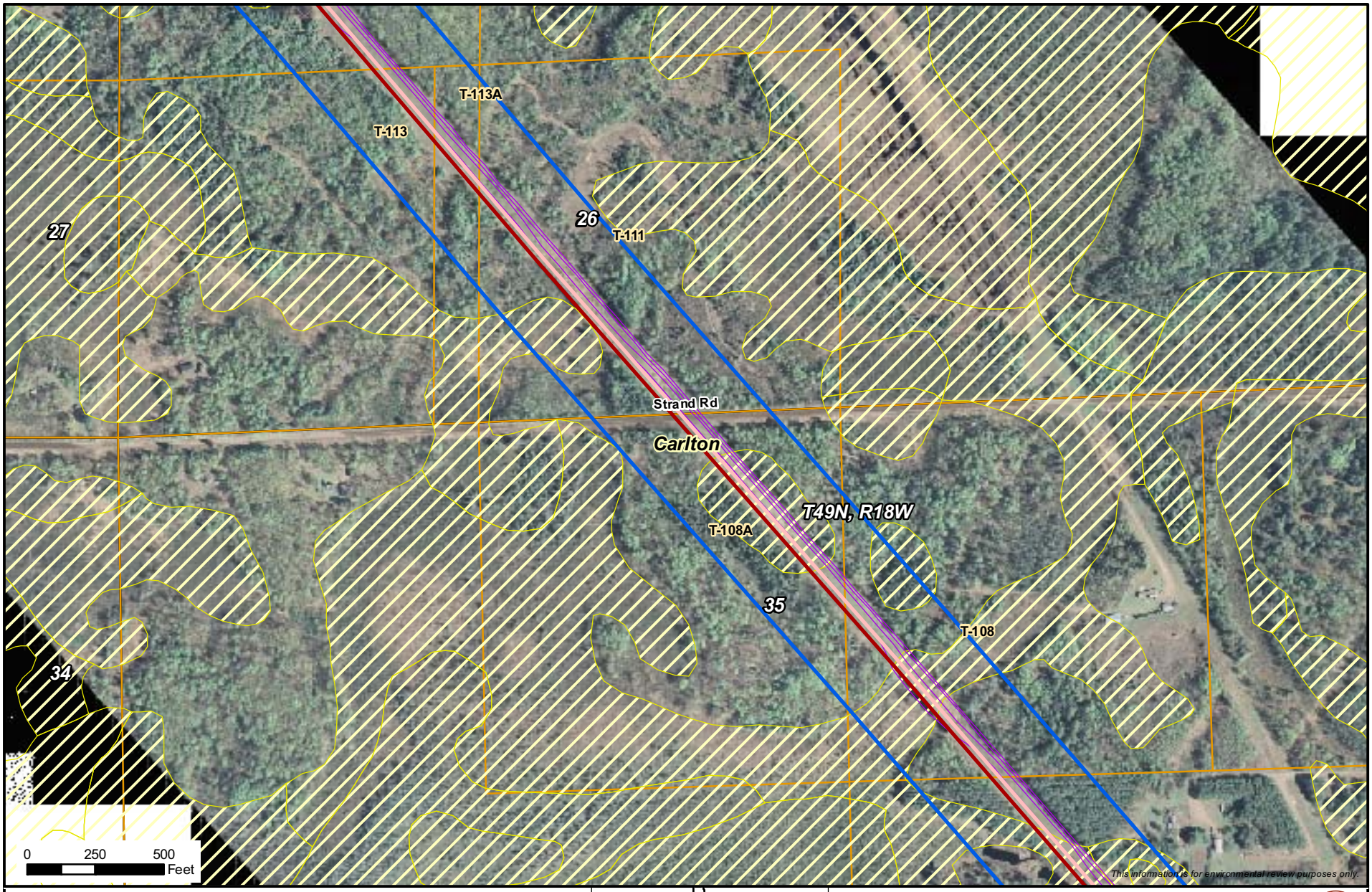

- Milepost
- Alberta Clipper Proposed Alignment
- Southern Lights Diluent Proposed Alignment
- PUC Designated Route
- Existing Enbridge Pipelines
- Valve Location
- Property Boundary
- Delineated Stream
- NWI Wetland
- Area of Biological Significance

N

Enbridge Alberta Clipper and Southern Lights Diluent Projects

Pipeline Route

ENBRIDGE

NATURAL RESOURCE GROUP

Sheet 348 of 371

M:\Clients\D-F\EEL\Alberta_Clipper_ArcGIS\2008\09\PUC_Maps\MN2.mxd | 1:6,000 | DATE: 11/11/08 | REVISED: 11/17/08 | DRAWN BY: KJAnderson

Milepost
Alberta Clipper Proposed Alignment
Southern Lights Diluent Proposed Alignment
PUC Designated Route
Existing Enbridge Pipelines
Valve Location
Property Boundary
Delineated Stream
NWI Wetland
Area of Biological Significance

N

Enbridge Alberta Clipper and Southern Lights Diluent Projects

Pipeline Route

NATURAL RESOURCE GROUP

ENBRIDGE

Sheet 349 of 371

M:\Clients\D-F\EEL\Alberta_Clipper_ArcGIS\2008\09\PUC_Maps\MN2.mxd | 1:6,000 | DATE: 11/11/08 | REVISED: 11/17/08 | DRAWN BY: KJAnderson

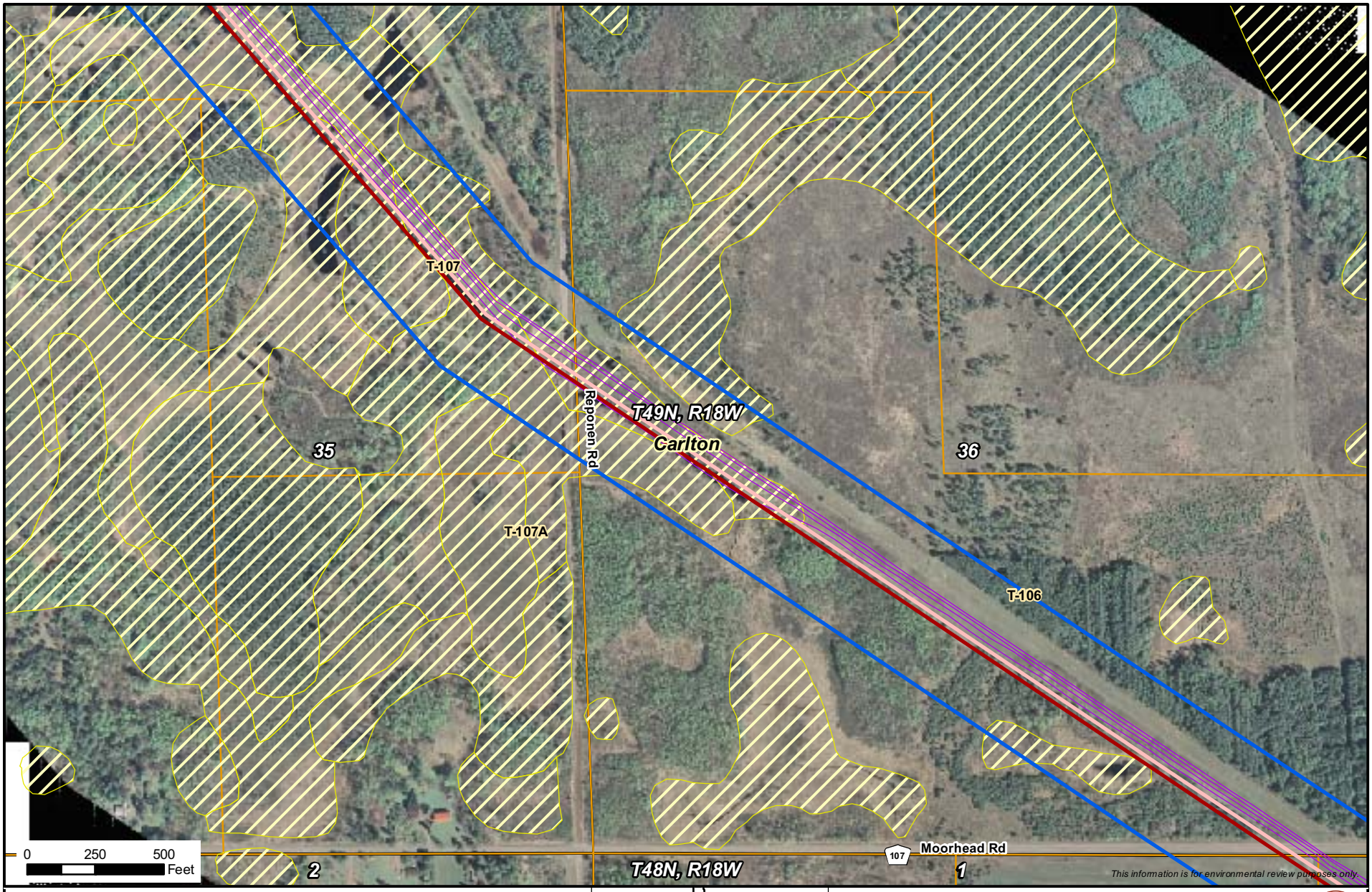

Milepost
Alberta Clipper Proposed Alignment
Southern Lights Diluent Proposed Alignment
PUC Designated Route
Existing Enbridge Pipelines
Valve Location
Property Boundary
Delineated Stream
NWI Wetland
Area of Biological Significance

N

Enbridge Alberta Clipper and Southern Lights Diluent Projects

Pipeline Route

NATURAL RESOURCE GROUP

ENBRIDGE

Sheet 350 of 371

M:\Clients\D-F\EEL\Alberta_Clipper_ArcGIS\2008\09\PUC_Maps\MN2.mxd | 1:6,000 | DATE: 11/11/08 | REVISED: 11/17/08 | DRAWN BY: KJAnderson

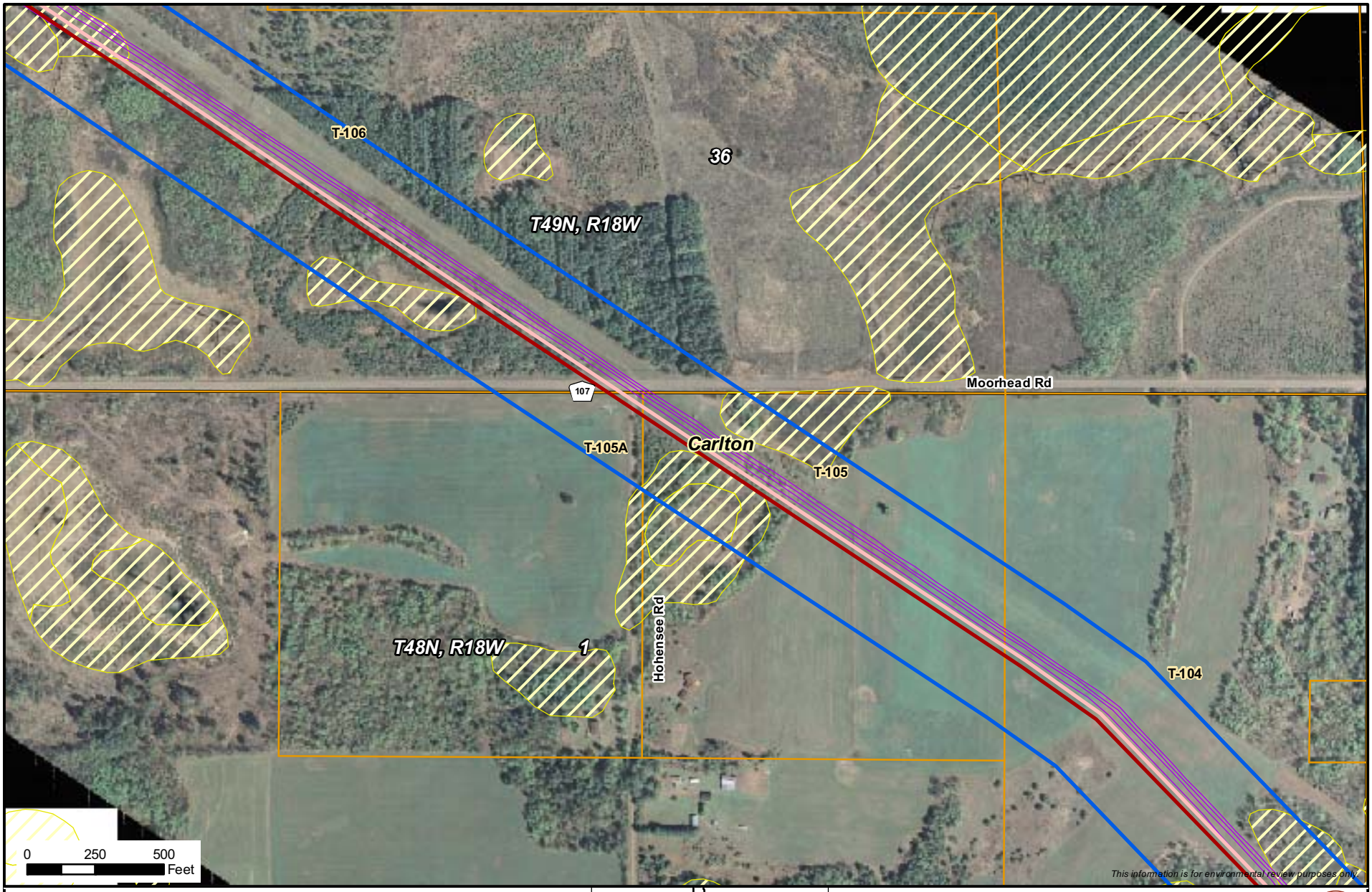

Milepost
Alberta Clipper Proposed Alignment
Southern Lights Diluent Proposed Alignment
PUC Designated Route
Existing Enbridge Pipelines
Valve Location
Property Boundary
Delineated Stream
NWI Wetland
Area of Biological Significance

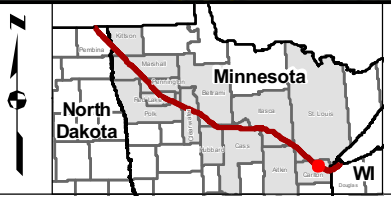

Enbridge Alberta Clipper and Southern Lights Diluent Projects

Pipeline Route

ENBRIDGE

NATURAL RESOURCE GROUP

Sheet 351 of 371

M:\Clients\D-F\EEL\Alberta_Clipper_ArcGIS\2008\09\PUC_Maps\MN2.mxd | 1:6,000 | DATE: 11/11/08 | REVISED: 11/17/08 | DRAWN BY: KJAnderson

T-105

T-104

T48N, R18W

1

Hohensee Rd

Carlton

T48N, R17W

6

T-103A

T-103B

T-103

210

0 250 500 Feet

This information is for environmental review purposes only.

Milepost

Alberta Clipper Proposed Alignment

Southern Lights Diluent Proposed Alignment

PUC Designated Route

Existing Enbridge Pipelines

Valve Location

Property Boundary

Delineated Stream

NWI Wetland

Area of Biological Significance

N

Minnesota

North Dakota

WI

Enbridge Alberta Clipper and Southern Lights Diluent Projects

Pipeline Route

ENBRIDGE

NATURAL RESOURCE GROUP

Sheet 352 of 371

M:\Clients\D-F\EEL\Alberta_Clipper_ArcGIS\2008\09\PUC_Maps\MN2.mxd | 1:6,000 | DATE: 11/11/08 | REVISED: 11/17/08 | DRAWN BY: KJAnderson

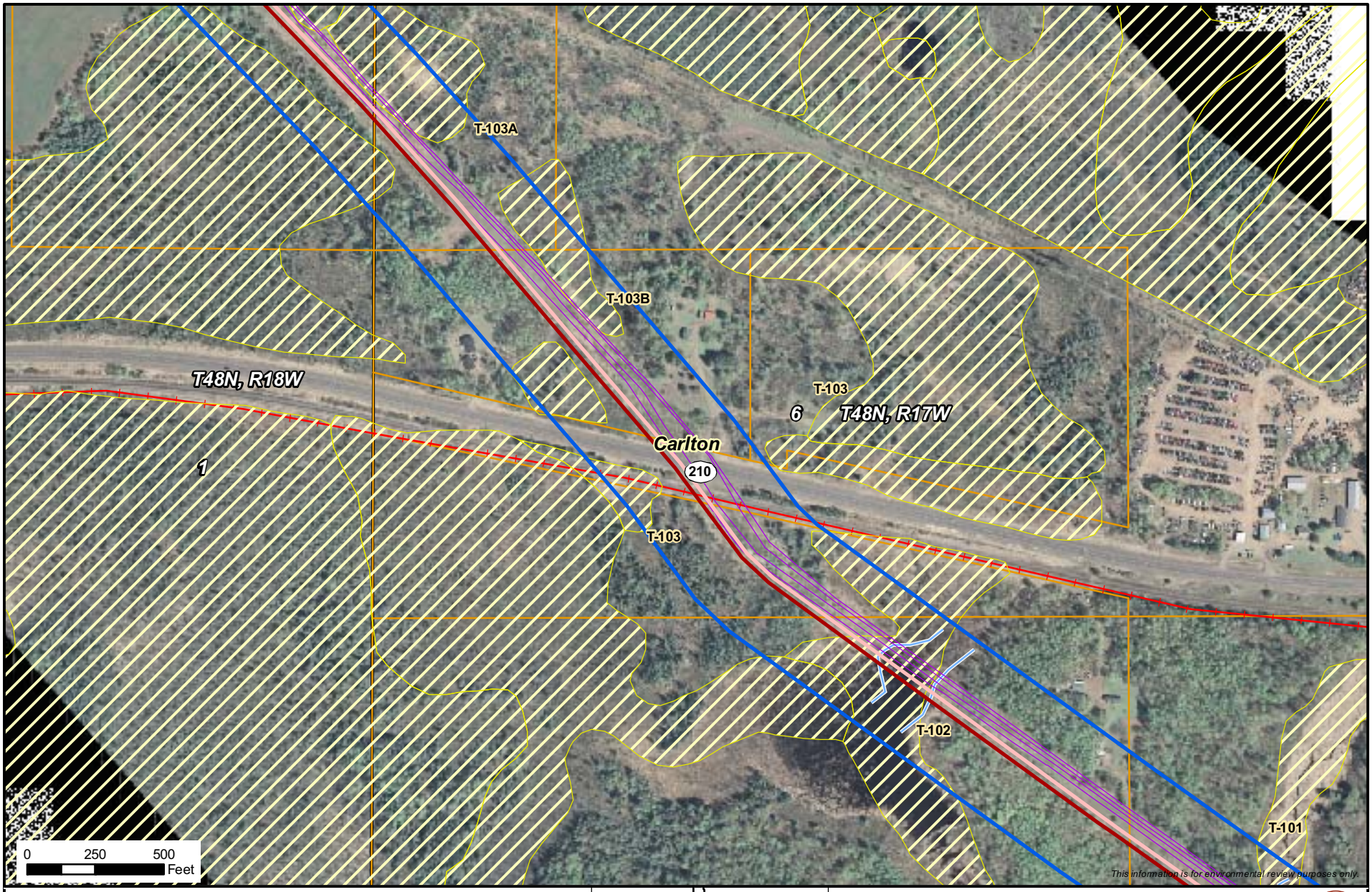

Milepost
Alberta Clipper Proposed Alignment
Southern Lights Diluent Proposed Alignment
PUC Designated Route
Existing Enbridge Pipelines
Valve Location
Property Boundary
Delineated Stream
NWI Wetland
Area of Biological Significance

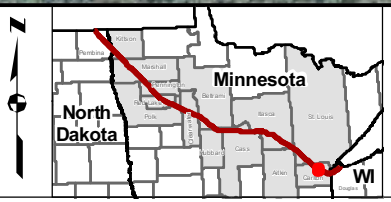

Enbridge Alberta Clipper and Southern Lights Diluent Projects

Pipeline Route

ENBRIDGE

NATURAL RESOURCE GROUP

Sheet 353 of 371

M:\Clients\D-F\EEL\Alberta_Clipper_ArcGIS\2008\09\PUC_Maps\MN2.mxd | 1:6,000 | DATE: 11/11/08 | REVISED: 11/17/08 | DRAWN BY: KJAnderson

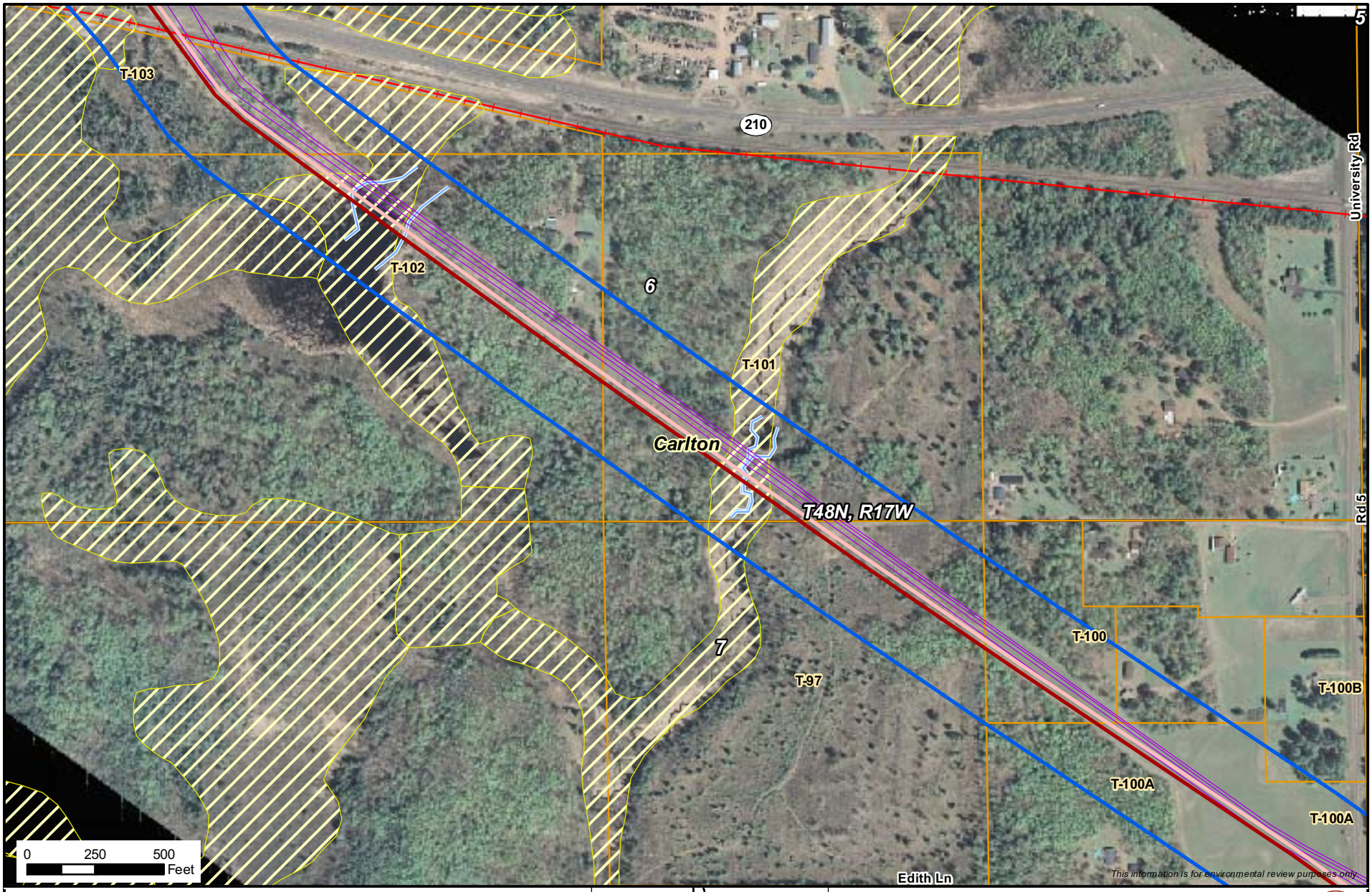

Milepost
Alberta Clipper Proposed Alignment
Southern Lights Diluent Proposed Alignment
PUC Designated Route
Existing Enbridge Pipelines
Valve Location
Property Boundary
Delineated Stream
NWI Wetland
Area of Biological Significance

Enbridge Alberta Clipper and Southern Lights Diluent Projects

Pipeline Route

ENBRIDGE

NATURAL RESOURCE GROUP

Sheet 354 of 371

M:\Clients\D-F\EEL\Alberta_Clipper_ArcGIS\2008\09\PUC_Maps\MN2.mxd | 1:6,000 | DATE: 11/11/08 | REVISED: 11/17/08 | DRAWN BY: KJAnderson

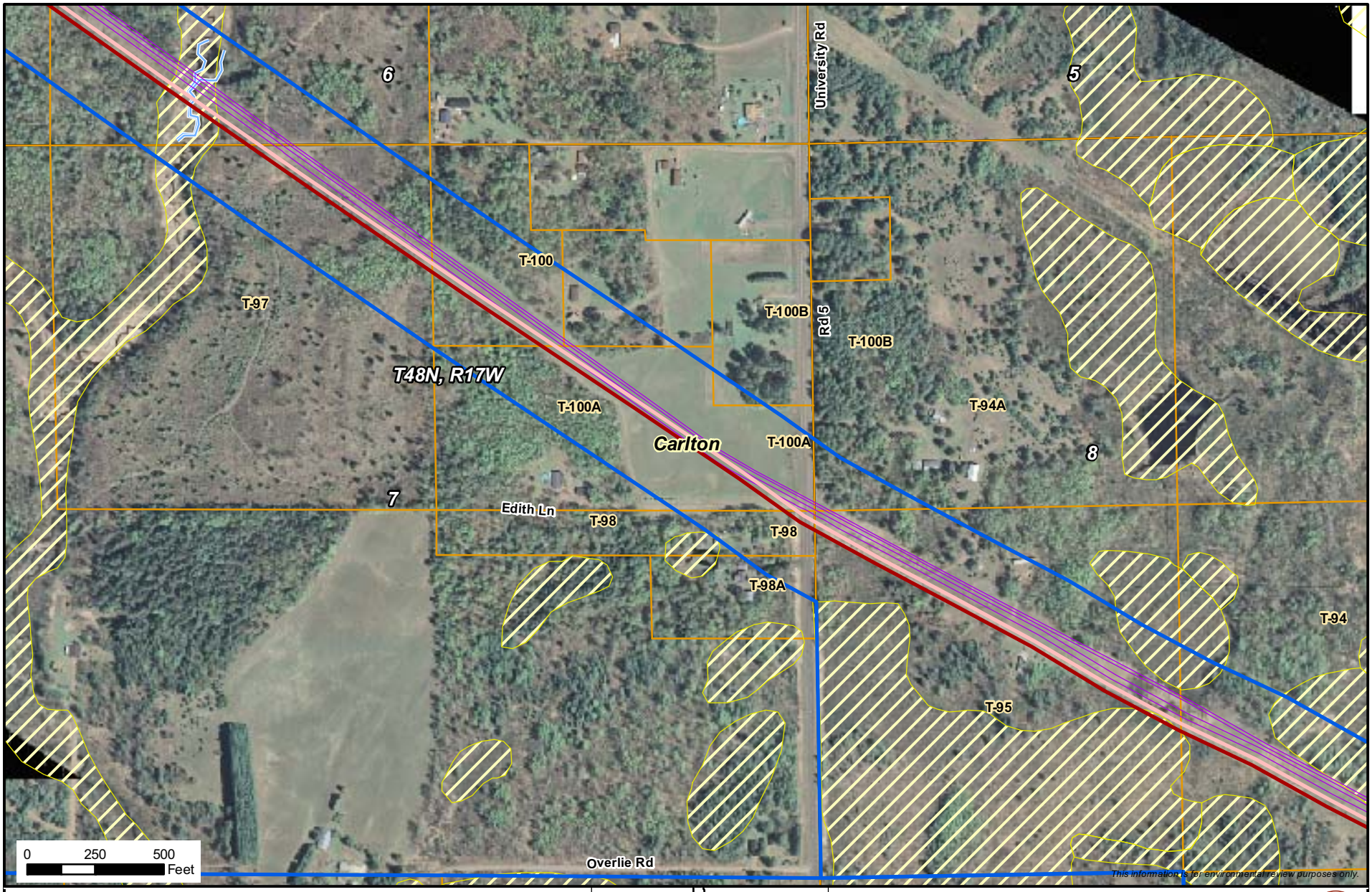

Milepost
Alberta Clipper Proposed Alignment
Southern Lights Diluent Proposed Alignment
PUC Designated Route
Existing Enbridge Pipelines
Valve Location
Property Boundary
Delineated Stream
NWI Wetland
Area of Biological Significance

Enbridge Alberta Clipper and Southern Lights Diluent Projects

Pipeline Route

ENBRIDGE

NATURAL RESOURCE GROUP

Sheet 355 of 371

M:\Clients\D-F\EEL\Alberta_Clipper_ArcGIS\2008\09\PUC_Maps\MN2.mxd | 1:6,000 | DATE: 11/11/08 | REVISED: 11/17/08 | DRAWN BY: KJAnderson

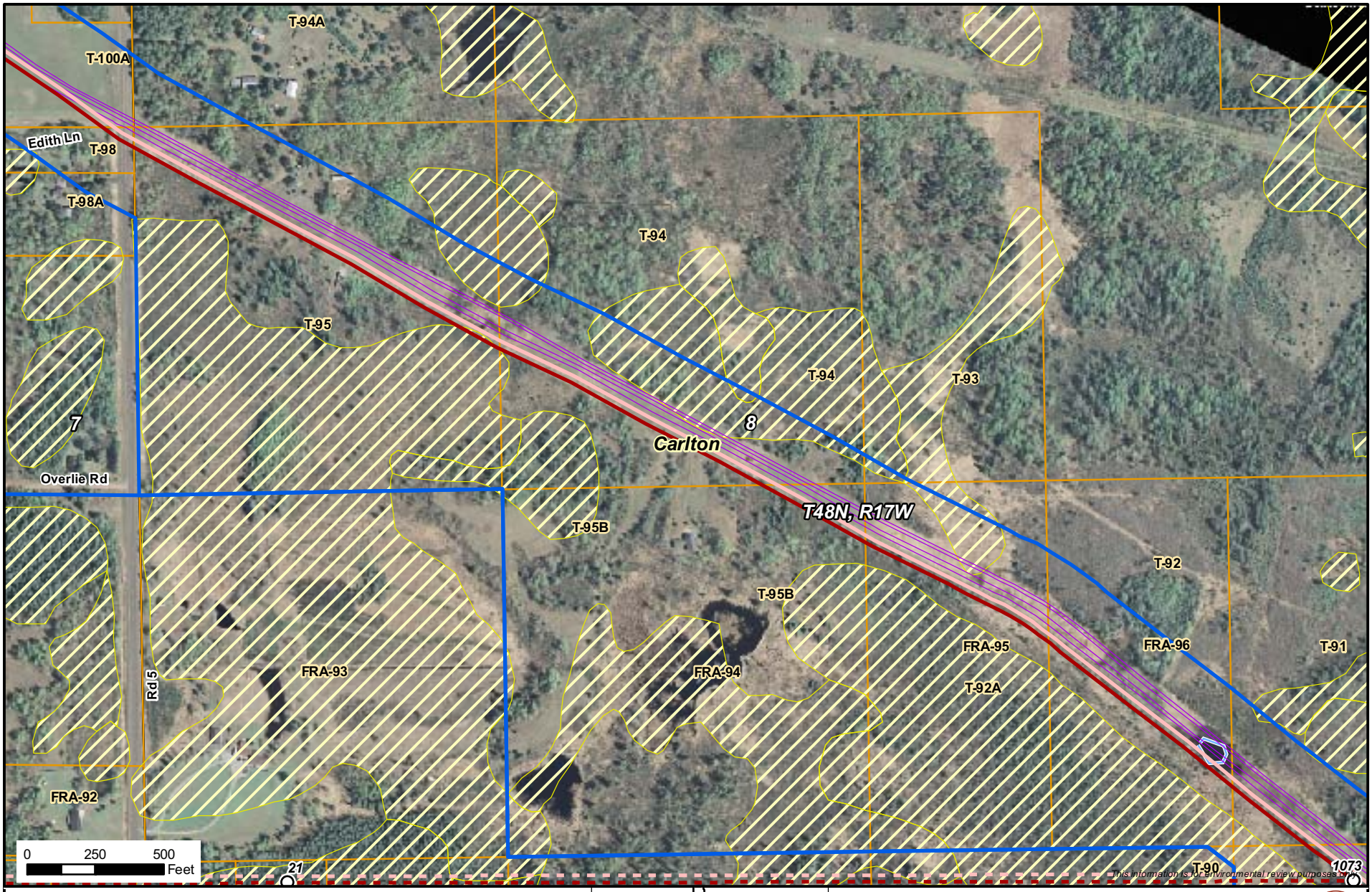

Milepost
Alberta Clipper Proposed Alignment
Southern Lights Diluent Proposed Alignment
PUC Designated Route
Existing Enbridge Pipelines
Valve Location
Property Boundary
Delineated Stream
NWI Wetland
Area of Biological Significance

Enbridge Alberta Clipper and Southern Lights Diluent Projects

Pipeline Route

NATURAL RESOURCE GROUP

ENBRIDGE

Sheet 356 of 371

M:\Clients\D-F\EEL\Alberta_Clipper_ArcGIS\2008\09\PUC_Maps\MN2.mxd | 1:6,000 | DATE: 11/11/08 | REVISED: 11/17/08 | DRAWN BY: KJAnderson

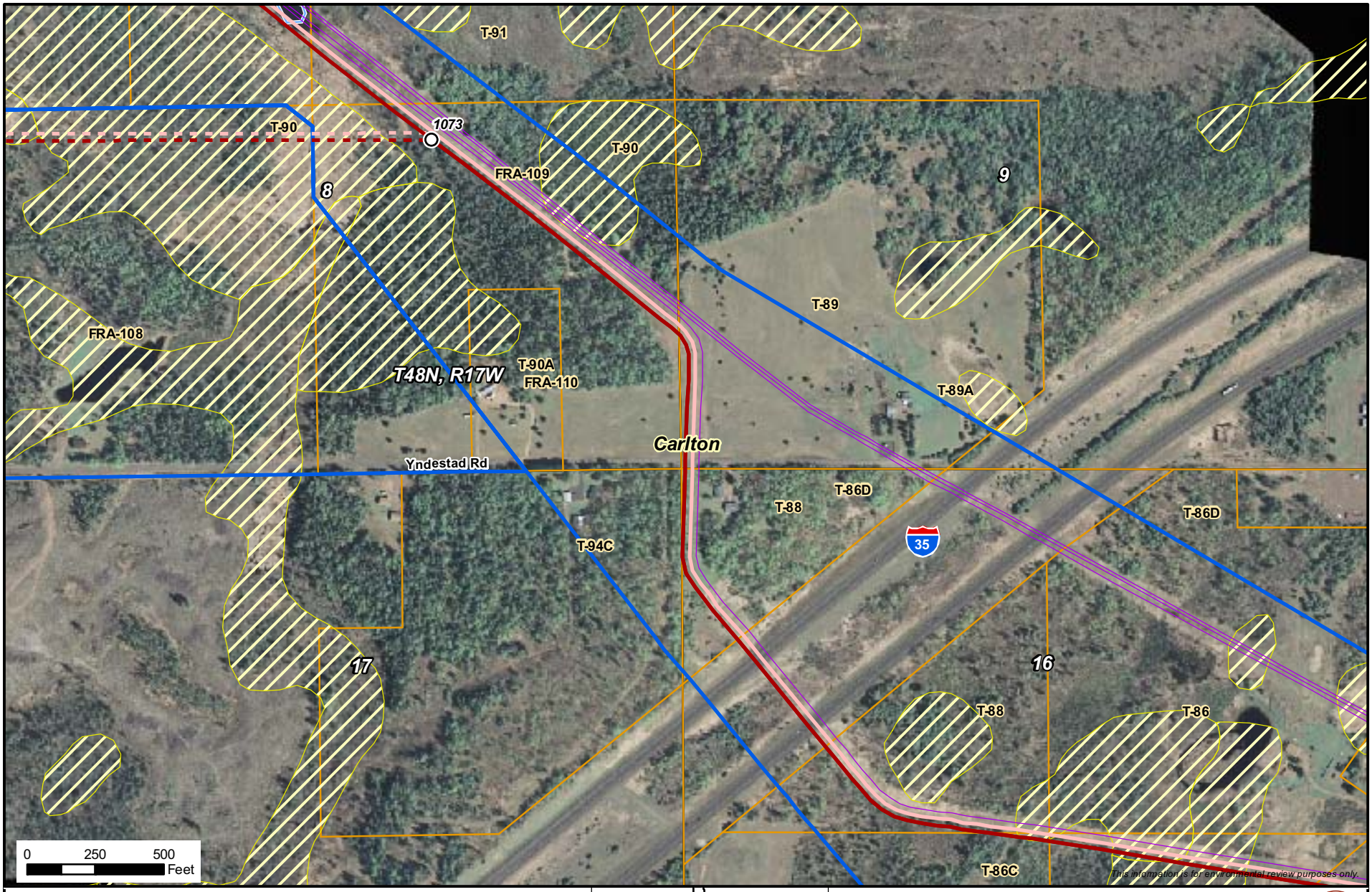

Milepost
Alberta Clipper Proposed Alignment
Southern Lights Diluent Proposed Alignment
PUC Designated Route
Existing Enbridge Pipelines
Valve Location
Property Boundary
Delineated Stream
NWI Wetland
Area of Biological Significance

N

Enbridge Alberta Clipper and Southern Lights Diluent Projects

Pipeline Route

ENBRIDGE

NATURAL RESOURCE GROUP

Sheet 357 of 371

M:\Clients\D-F\EEL\Alberta_Clipper_ArcGIS\2008\09\PUC_Maps\MN2.mxd | 1:6,000 | DATE: 11/11/08 | REVISED: 11/17/08 | DRAWN BY: KJAnderson

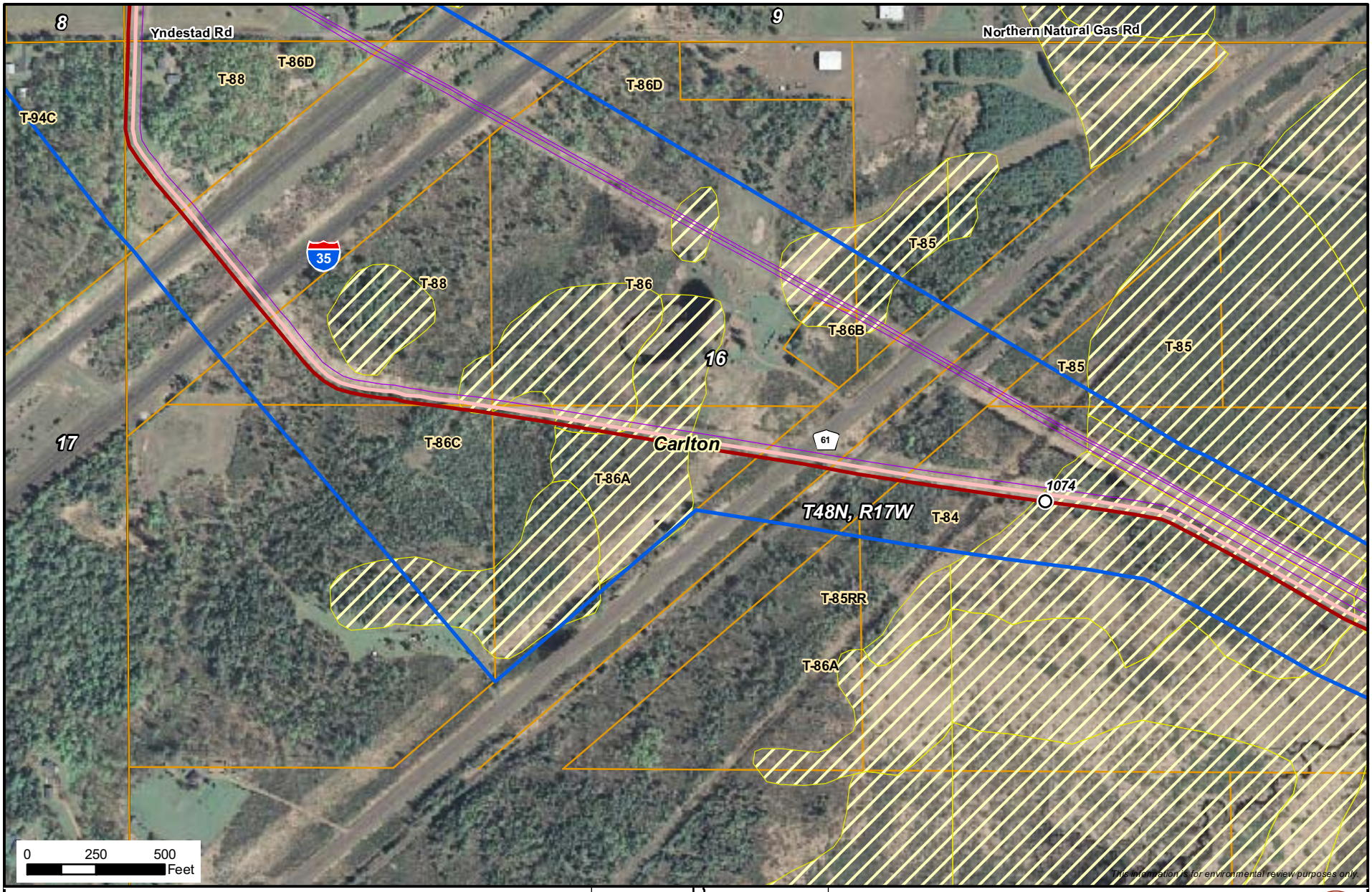

- Milepost
- Alberta Clipper Proposed Alignment
- Southern Lights Diluent Proposed Alignment
- PUC Designated Route
- Existing Enbridge Pipelines
- Valve Location
- Property Boundary
- Delineated Stream
- NWI Wetland
- Area of Biological Significance

N

Enbridge Alberta Clipper and Southern Lights Diluent Projects

Pipeline Route

ENBRIDGE

NATURAL RESOURCE GROUP

Sheet 358 of 371

M:\Clients\D-F\EEL\Alberta_Clipper_ArcGIS\2008\09\PUC_Maps\MN2.mxd | 1:6,000 | DATE: 11/11/08 | REVISED: 11/12/08 | DRAWN BY: KJAnderson

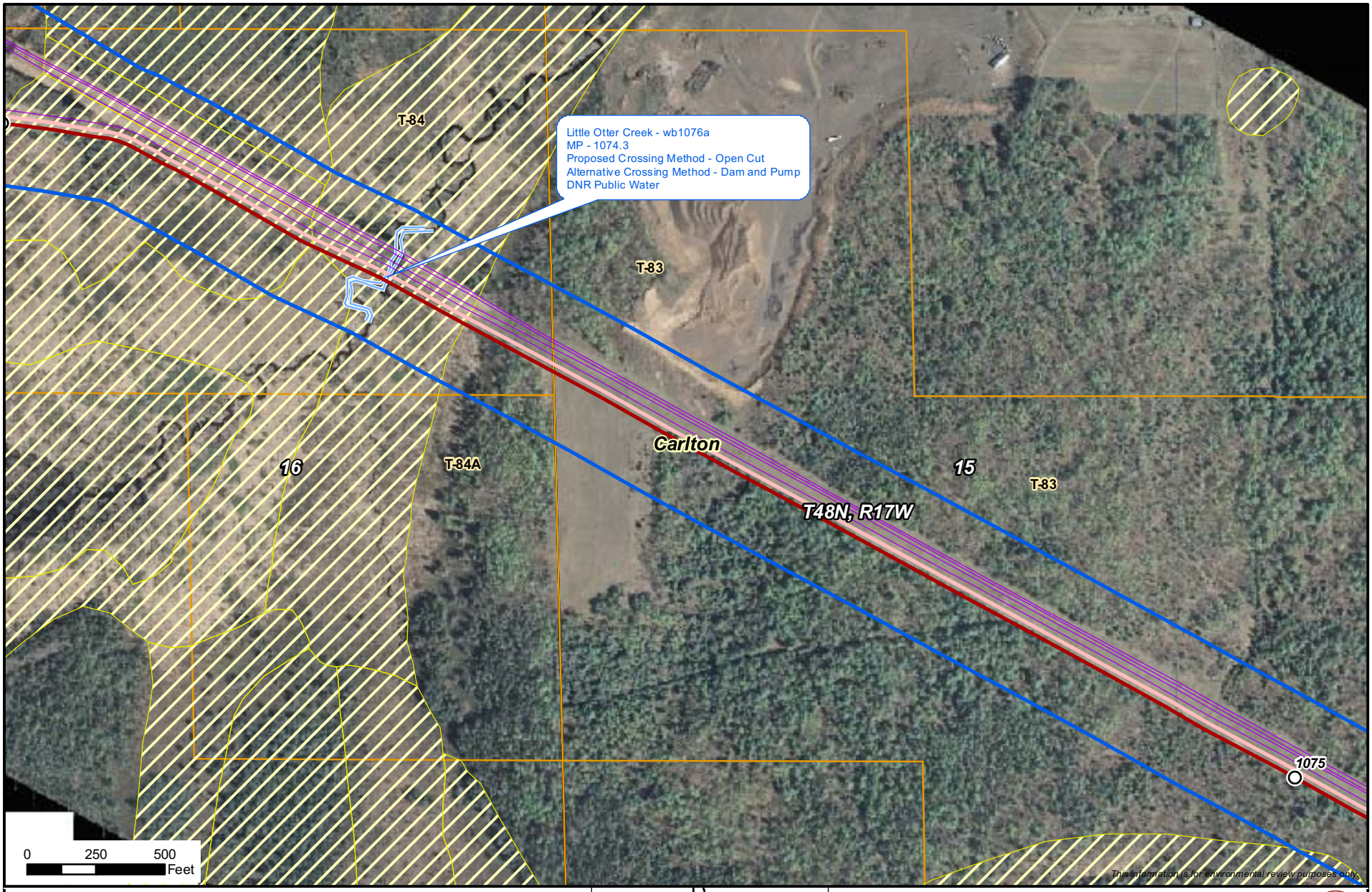

- Milepost
- Alberta Clipper Proposed Alignment
- Southern Lights Diluent Proposed Alignment
- PUC Designated Route
- Existing Enbridge Pipelines
- Valve Location
- Property Boundary
- Delineated Stream
- NWI Wetland
- Area of Biological Significance

N

Enbridge Alberta Clipper and Southern Lights Diluent Projects

Pipeline Route

ENBRIDGE

NATURAL RESOURCE GROUP

Sheet 359 of 371

M:\Clients\D-F\EEL\Alberta_Clipper_ArcGIS\2008\09\PUC_Maps\MN2.mxd | 1:6,000 | DATE: 11/11/08 | REVISED: 11/12/08 | DRAWN BY: KJAnderson

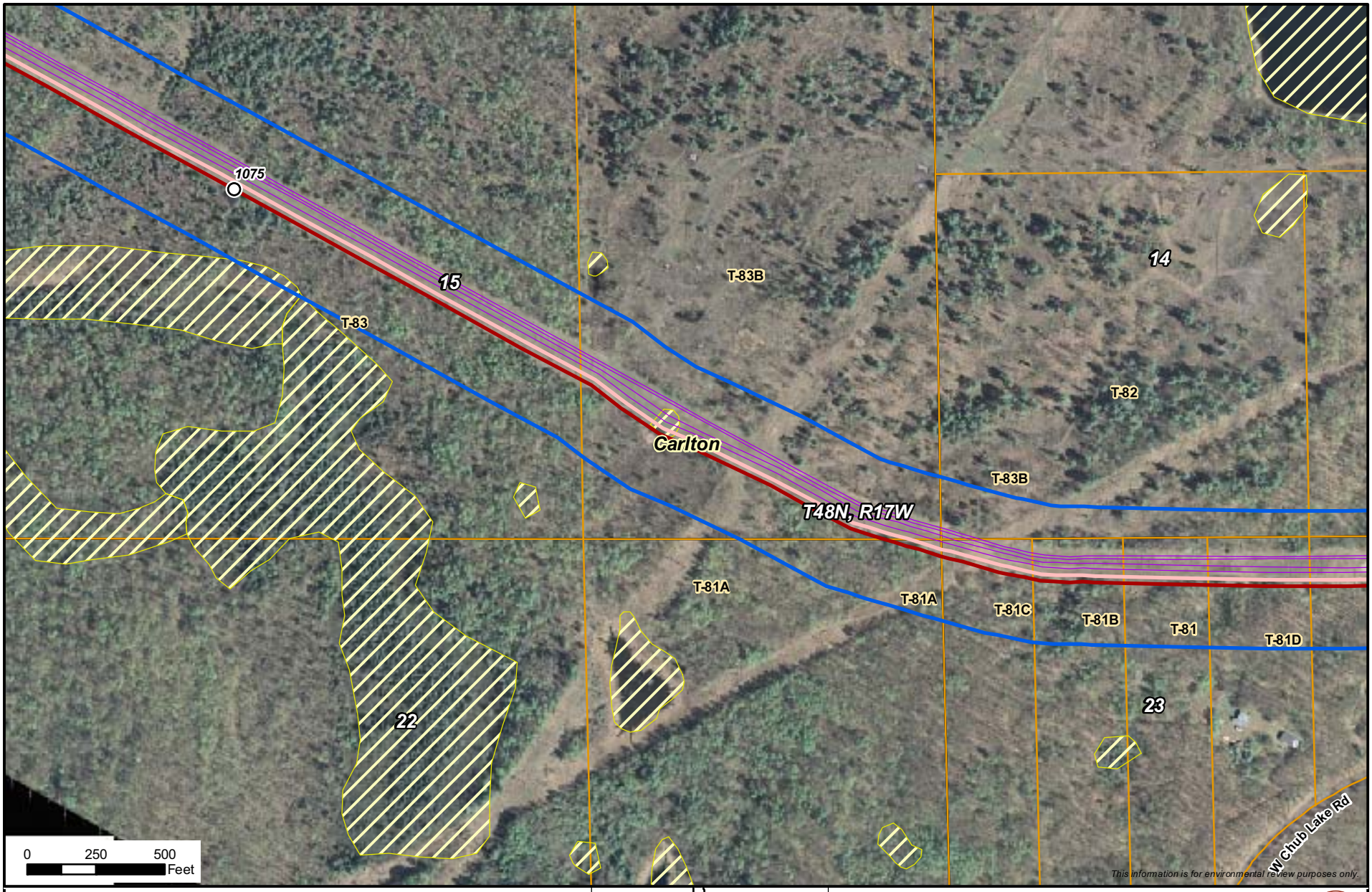

- Milepost
- Alberta Clipper Proposed Alignment
- Southern Lights Diluent Proposed Alignment
- PUC Designated Route
- Existing Enbridge Pipelines
- Valve Location
- Property Boundary
- Delineated Stream
- NWI Wetland
- Area of Biological Significance

N

Enbridge Alberta Clipper and Southern Lights Diluent Projects

Pipeline Route

ENBRIDGE

NATURAL RESOURCE GROUP

Sheet 360 of 371

M:\Clients\D-F\EEL\Alberta_Clipper_ArcGIS\2008\09\PUC_Maps\MN2.mxd | 1:6,000 | DATE: 11/11/08 | REVISED: 11/12/08 | DRAWN BY: KJAnderson

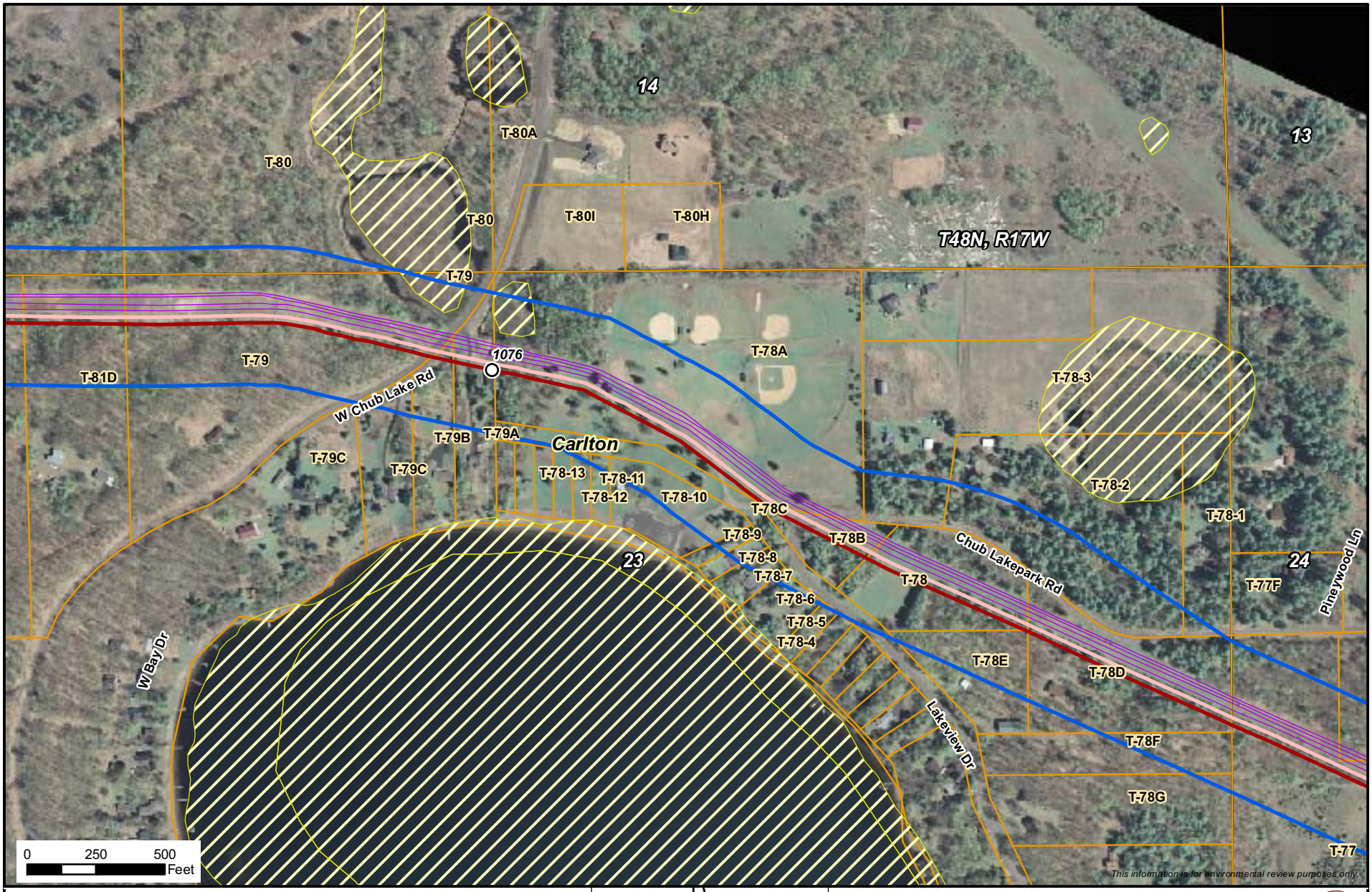

Milepost
Alberta Clipper Proposed Alignment
Southern Lights Diluent Proposed Alignment
PUC Designated Route
Existing Enbridge Pipelines
Valve Location
Property Boundary
Delineated Stream
NWI Wetland
Area of Biological Significance

N

Enbridge Alberta Clipper and Southern Lights Diluent Projects

Pipeline Route

ENBRIDGE

NATURAL RESOURCE GROUP

Sheet 361 of 371

M:\Clients\D-F\EEL\Alberta_Clipper_ArcGIS\2008\09\PUC_Maps\MN2.mxd | 1:6,000 | DATE: 11/11/08 | REVISED: 11/12/08 | DRAWN BY: KJAnderson

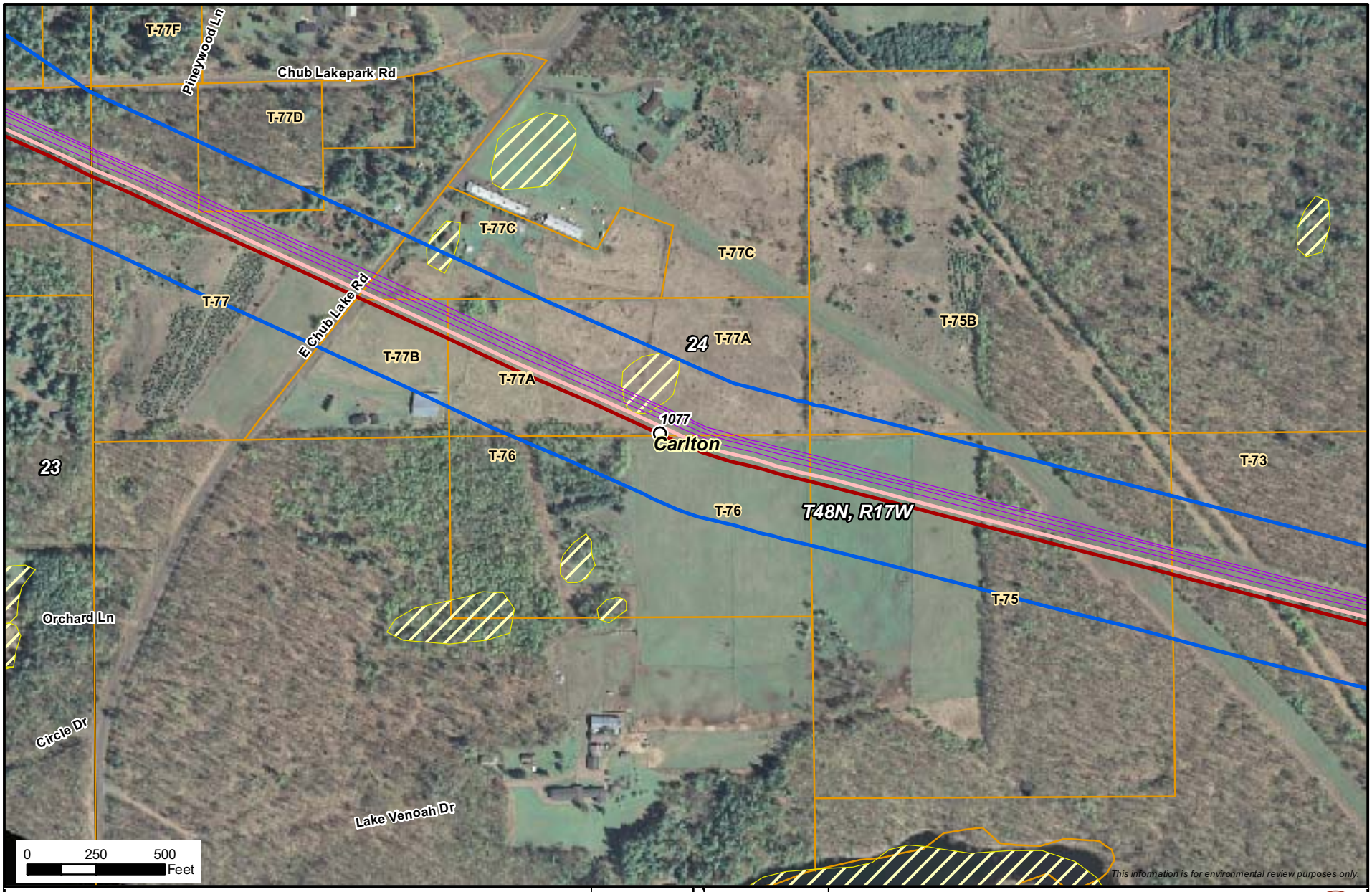

- Milepost
- Alberta Clipper Proposed Alignment
- Southern Lights Diluent Proposed Alignment
- PUC Designated Route
- Existing Enbridge Pipelines
- Valve Location
- Property Boundary
- Delineated Stream
- NWI Wetland
- Area of Biological Significance

N

Enbridge Alberta Clipper and Southern Lights Diluent Projects

Pipeline Route

ENBRIDGE

NATURAL RESOURCE GROUP

Sheet 362 of 371

M:\Clients\D-F\EEL\Alberta_Clipper_ArcGIS\2008\09\PUC_Maps\MN2.mxd | 1:6,000 | DATE: 11/11/08 | REVISED: 11/12/08 | DRAWN BY: KJAnderson

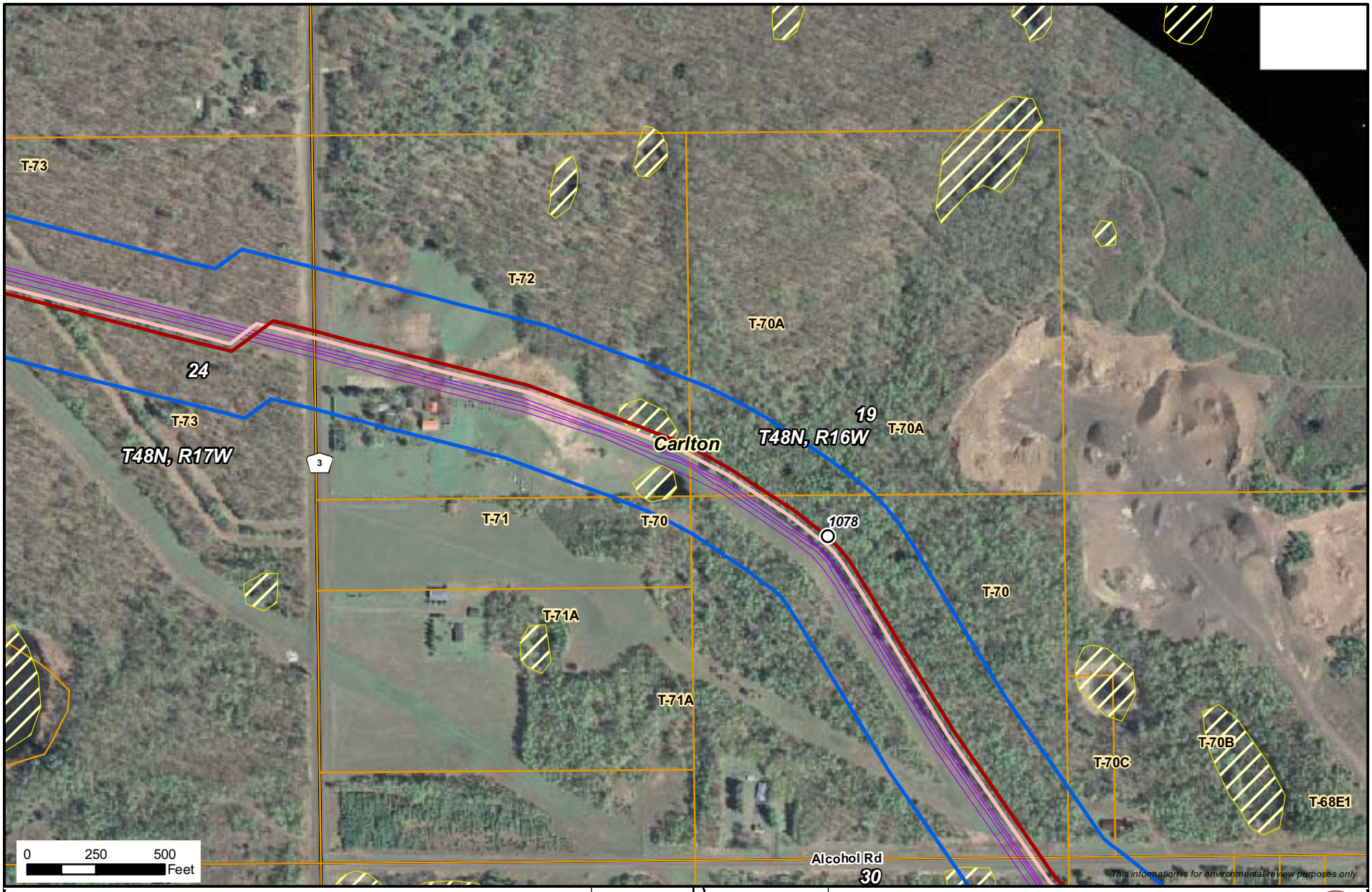

- Milepost
- Alberta Clipper Proposed Alignment
- Southern Lights Diluent Proposed Alignment
- PUC Designated Route
- Existing Enbridge Pipelines
- Valve Location
- Property Boundary
- Delineated Stream
- NWI Wetland
- Area of Biological Significance

Enbridge Alberta Clipper and Southern Lights Diluent Projects

Pipeline Route

ENBRIDGE

NATURAL RESOURCE GROUP

Sheet 363 of 371

M:\Clients\D-F\EEL\Alberta_Clipper_ArcGIS\2008\09\PUC_Maps\MN2.mxd | 1:6,000 | DATE: 11/11/08 | REVISED: 11/12/08 | DRAWN BY: KJAnderson

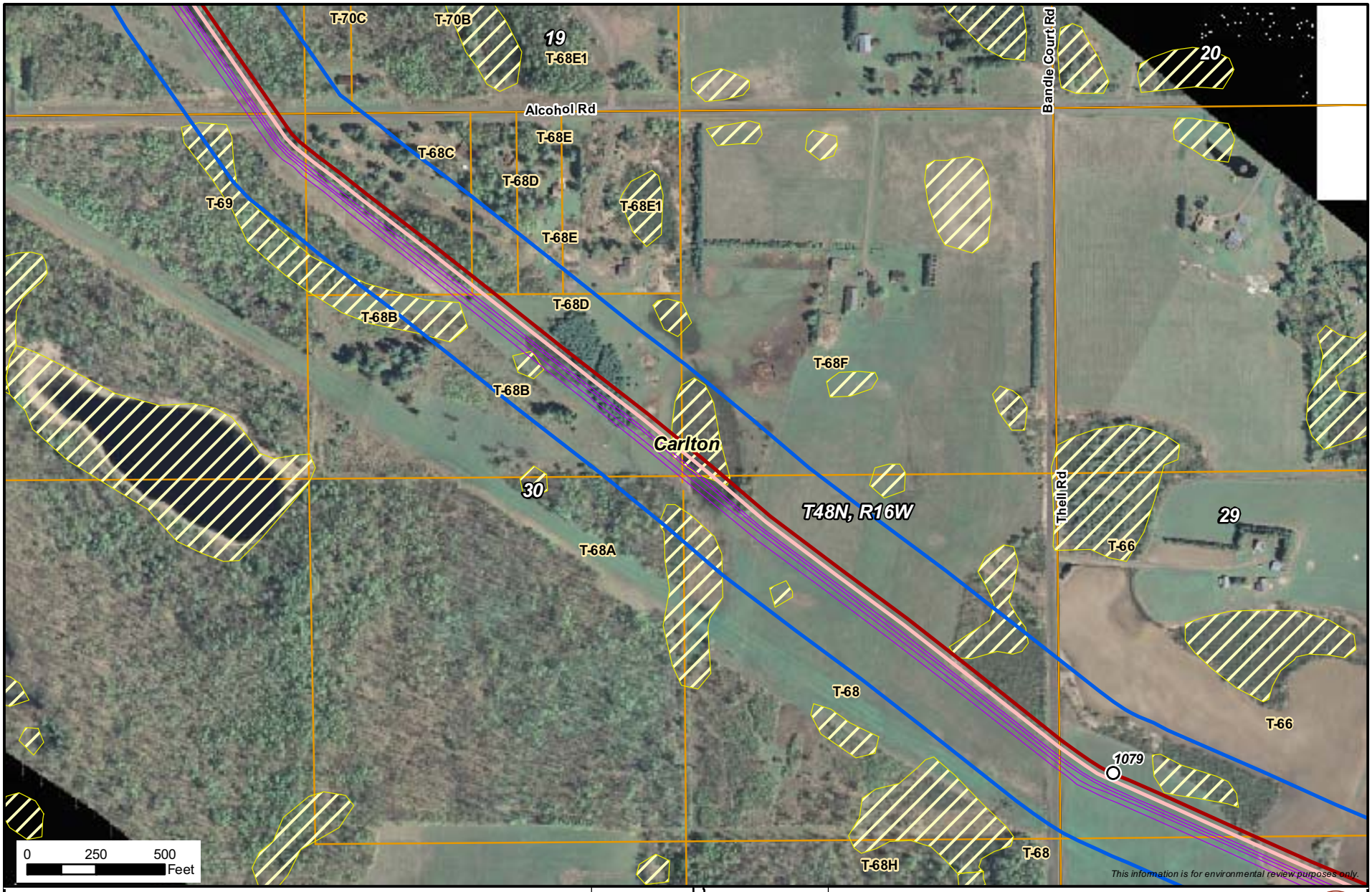

- Milepost
- Alberta Clipper Proposed Alignment
- Southern Lights Diluent Proposed Alignment
- PUC Designated Route
- Existing Enbridge Pipelines
- Valve Location
- Property Boundary
- Delineated Stream
- NWI Wetland
- Area of Biological Significance

Enbridge Alberta Clipper and Southern Lights Diluent Projects

Pipeline Route

ENBRIDGE

NATURAL RESOURCE GROUP

Sheet 364 of 371

M:\Clients\D-F\EEL\Alberta_Clipper_ArcGIS\2008\09\PUC_Maps\MN2.mxd | 1:6,000 | DATE: 11/11/08 | REVISED: 11/12/08 | DRAWN BY: KJAnderson

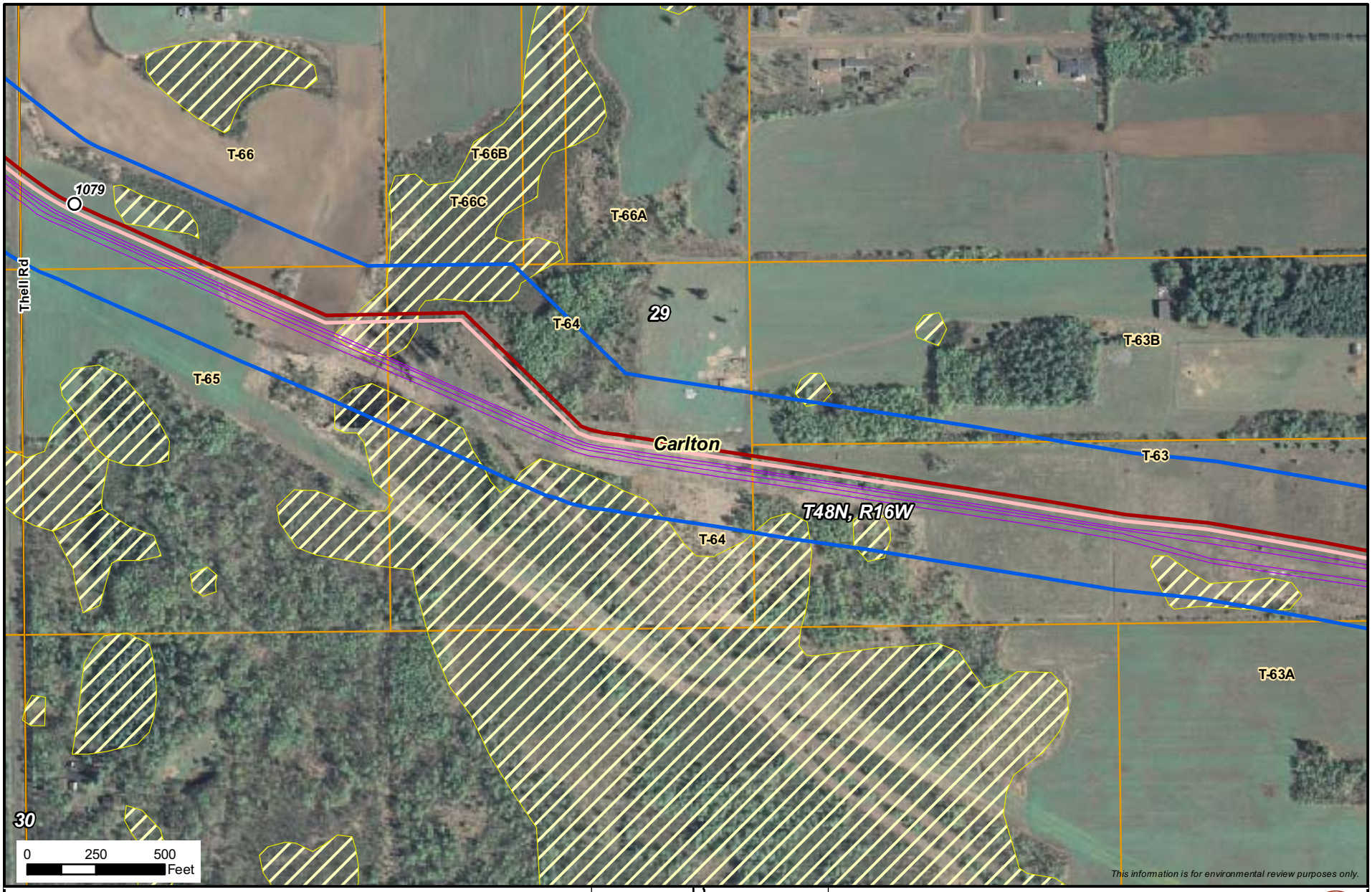

Milepost
Alberta Clipper Proposed Alignment
Southern Lights Diluent Proposed Alignment
PUC Designated Route
Existing Enbridge Pipelines
Valve Location
Property Boundary
Delineated Stream
NWI Wetland
Area of Biological Significance

N

Enbridge Alberta Clipper and Southern Lights Diluent Projects

Pipeline Route

ENBRIDGE

NATURAL RESOURCE GROUP

Sheet 365 of 371

M:\Clients\D-F\EEL\Alberta_Clipper_ArcGIS\2008\09\PUC_Maps\MN2.mxd | 1:6,000 | DATE: 11/11/08 | REVISED: 11/12/08 | DRAWN BY: KJAnderson

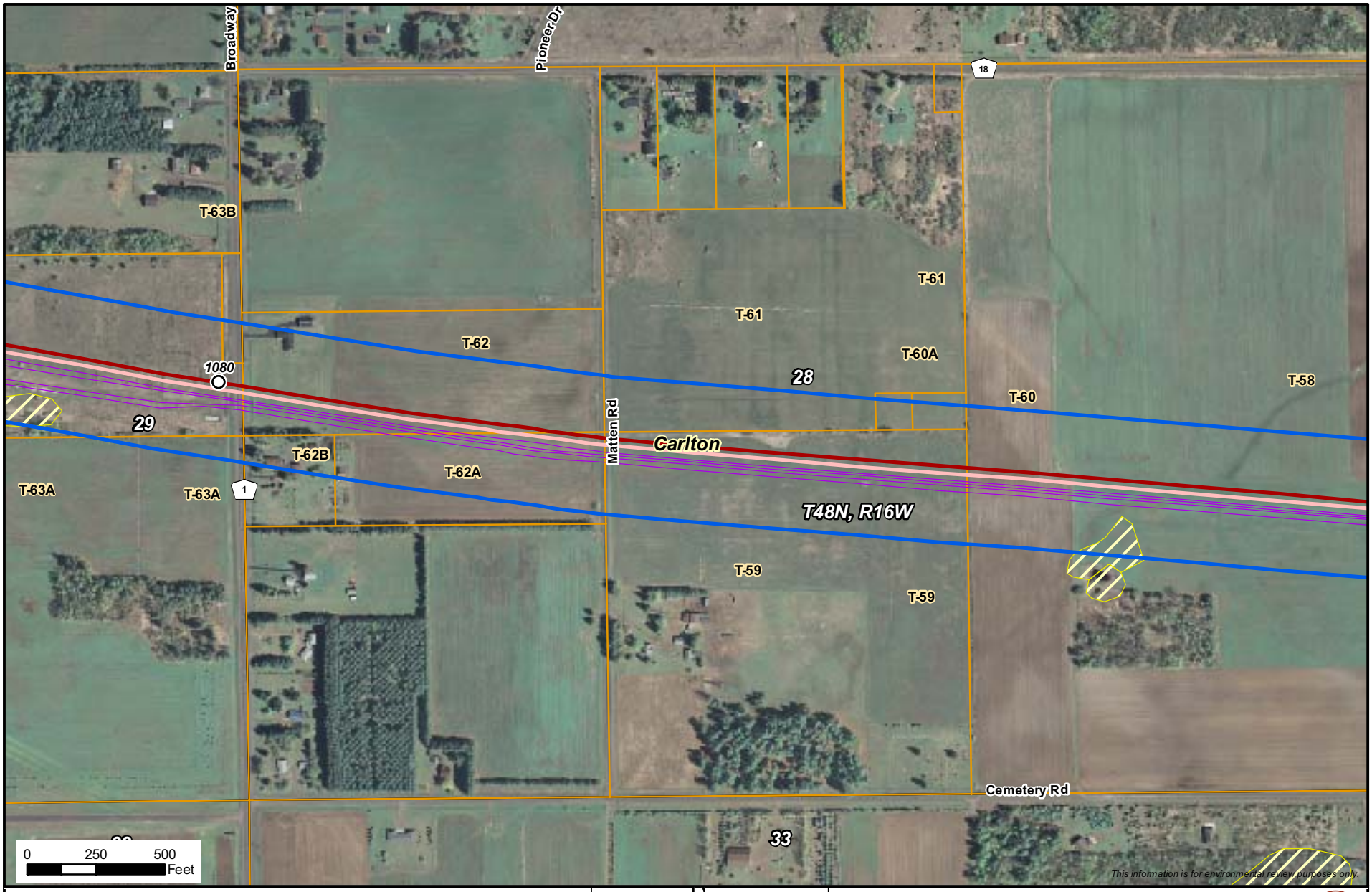

- Milepost
- Alberta Clipper Proposed Alignment
- Southern Lights Diluent Proposed Alignment
- PUC Designated Route
- Existing Enbridge Pipelines
- Valve Location
- Property Boundary
- Delineated Stream
- NWI Wetland
- Area of Biological Significance

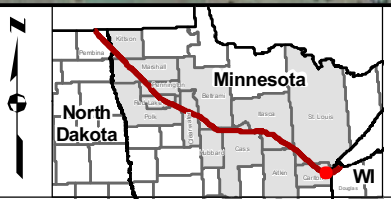

Enbridge Alberta Clipper and Southern Lights Diluent Projects

Pipeline Route

ENBRIDGE

NATURAL RESOURCE GROUP

Sheet 366 of 371

M:\Clients\D-F\EEL\Alberta_Clipper_ArcGIS\2008\09\PUC_Maps\MN2.mxd | 1:6,000 | DATE: 11/11/08 | REVISED: 11/12/08 | DRAWN BY: KJAnderson

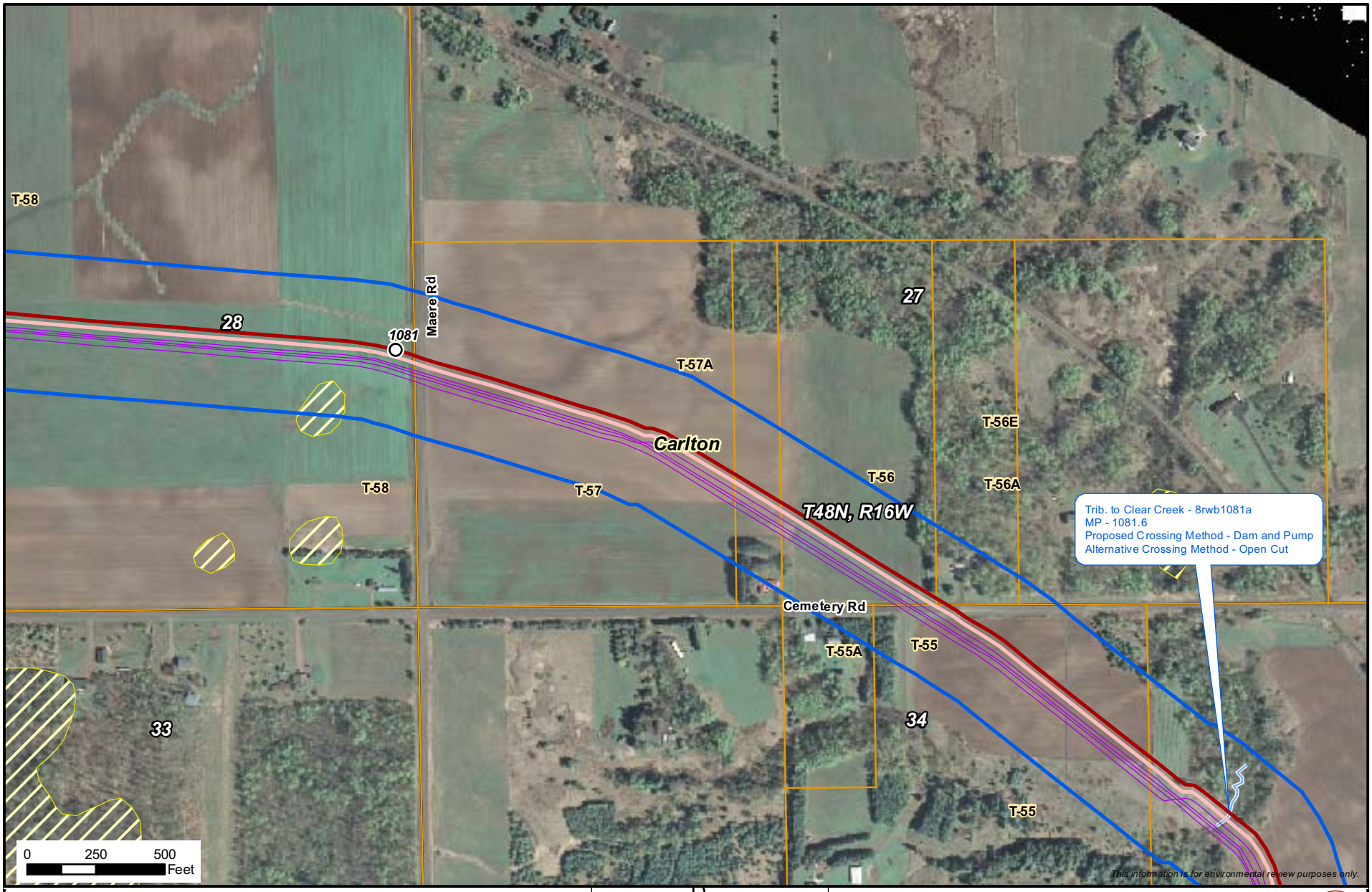

- Milepost
- Alberta Clipper Proposed Alignment
- Southern Lights Diluent Proposed Alignment
- PUC Designated Route
- Existing Enbridge Pipelines
- Valve Location
- Property Boundary
- Delineated Stream
- NWI Wetland
- Area of Biological Significance

Enbridge Alberta Clipper and Southern Lights Diluent Projects

Pipeline Route

ENBRIDGE

NATURAL RESOURCE GROUP

Sheet 367 of 371

M:\Clients\D-F\EEL\Alberta_Clipper_ArcGIS\2008\09\PUC_Maps\MN2.mxd | 1:6,000 | DATE: 11/11/08 | REVISED: 11/12/08 | DRAWN BY: KJAnderson

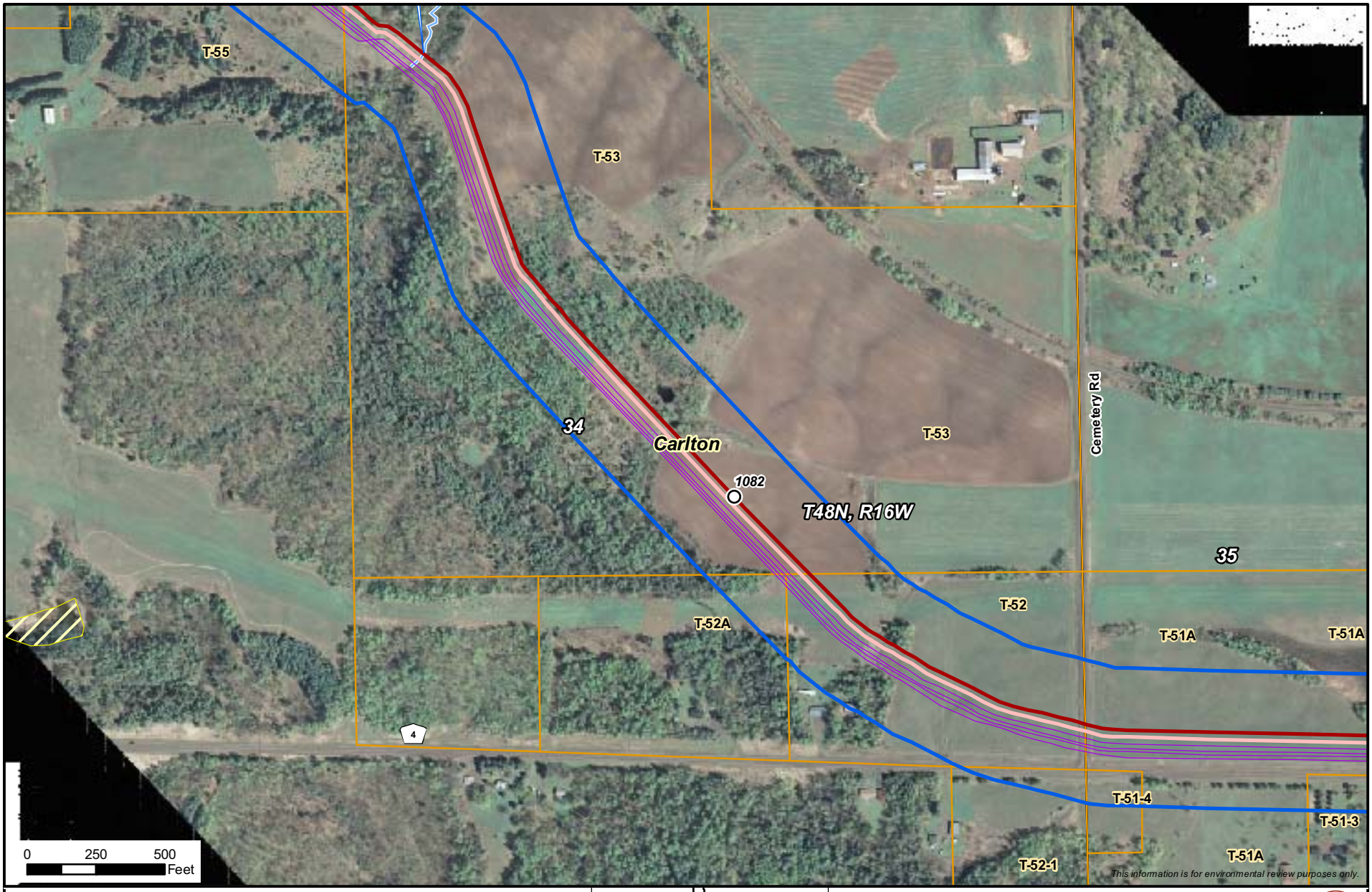

- Milepost
- Alberta Clipper Proposed Alignment
- Southern Lights Diluent Proposed Alignment
- PUC Designated Route
- Existing Enbridge Pipelines
- Valve Location
- Property Boundary
- Delineated Stream
- NWI Wetland
- Area of Biological Significance

Enbridge Alberta Clipper and Southern Lights Diluent Projects

Pipeline Route

ENBRIDGE

NATURAL RESOURCE GROUP

Sheet 368 of 371

M:\Clients\D-F\EEL\Alberta_Clipper_ArcGIS\2008\09\PUC_Maps\MN2.mxd | 1:6,000 | DATE: 11/11/08 | REVISED: 11/12/08 | DRAWN BY: KJAnderson

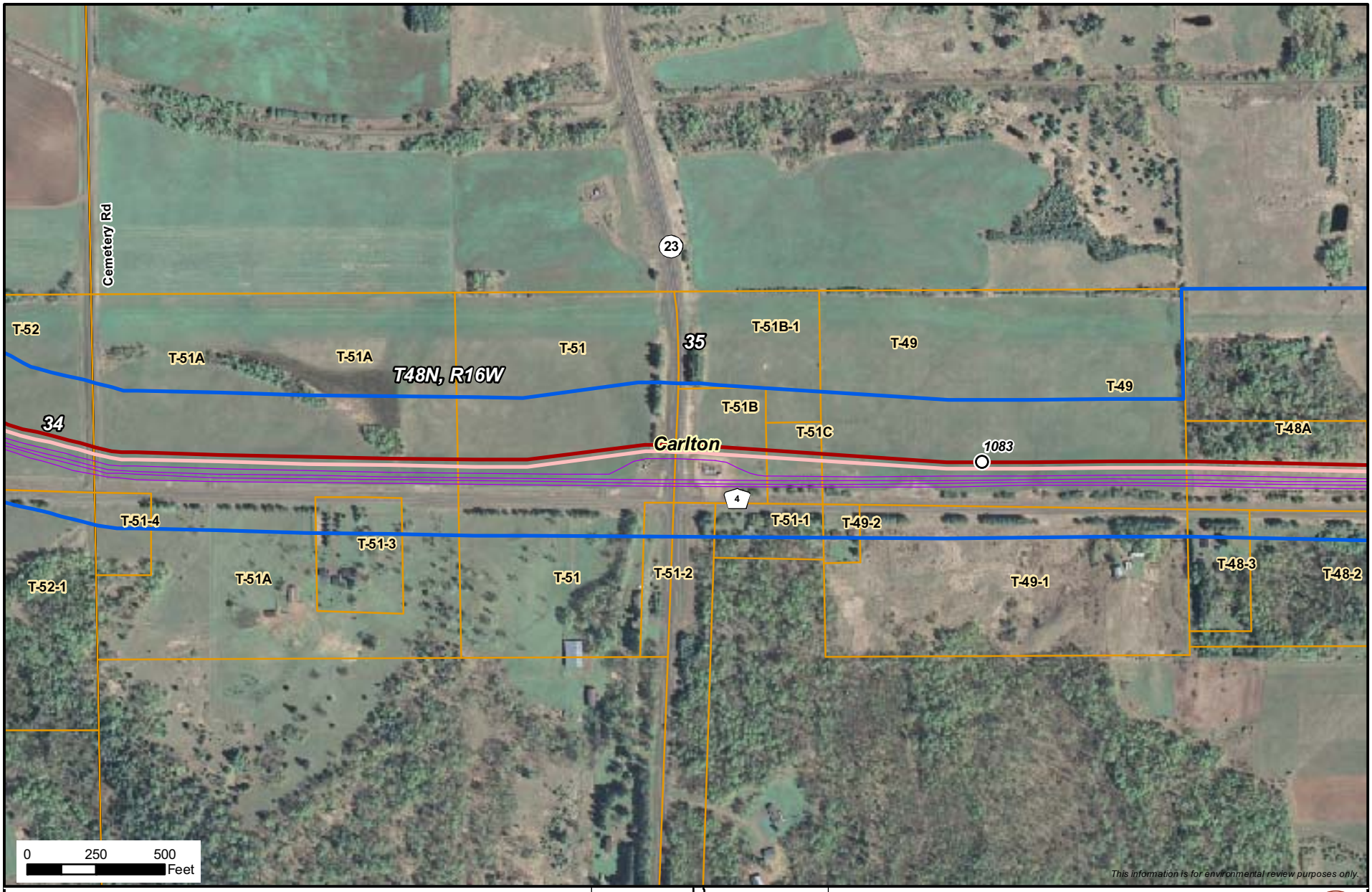

- Milepost
- Alberta Clipper Proposed Alignment
- Southern Lights Diluent Proposed Alignment
- PUC Designated Route
- Existing Enbridge Pipelines
- Valve Location
- Property Boundary
- Delineated Stream
- NWI Wetland
- Area of Biological Significance

Enbridge Alberta Clipper and Southern Lights Diluent Projects

Pipeline Route

ENBRIDGE

NATURAL RESOURCE GROUP

Sheet 369 of 371

M:\Clients\D-F\EEL\Alberta_Clipper_ArcGIS\2008\09\PUC_Maps\MN2.mxd | 1:6,000 | DATE: 11/11/08 | REVISED: 11/12/08 | DRAWN BY: KJAnderson

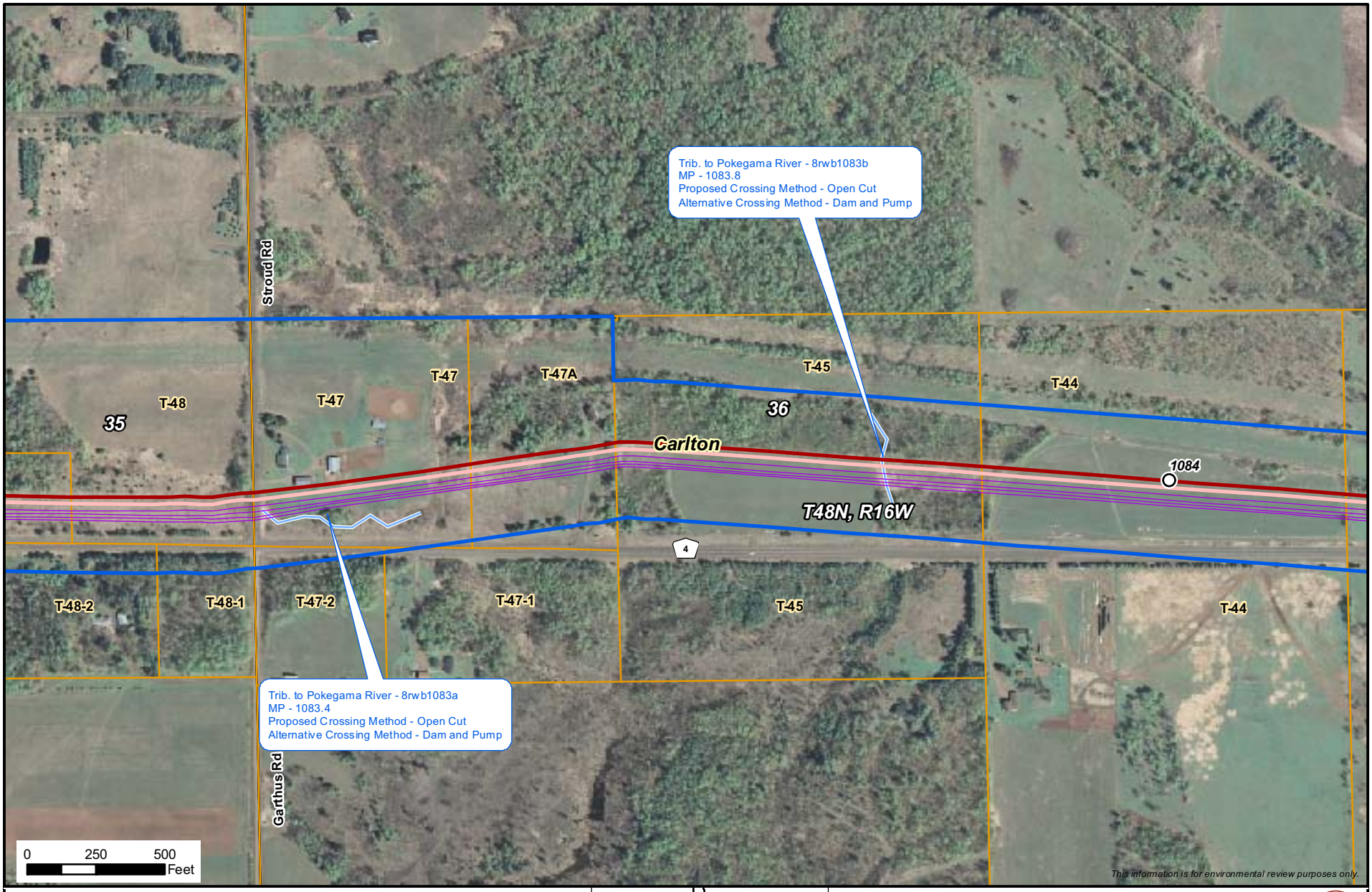

- Milepost
- Alberta Clipper Proposed Alignment
- Southern Lights Diluent Proposed Alignment
- PUC Designated Route
- Existing Enbridge Pipelines
- Valve Location
- Property Boundary
- Delineated Stream
- NWI Wetland
- Area of Biological Significance

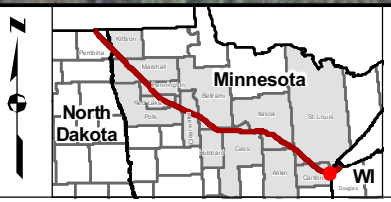

Enbridge Alberta Clipper and Southern Lights Diluent Projects

Pipeline Route

ENBRIDGE

NATURAL RESOURCE GROUP

Sheet 370 of 371

M:\Clients\D-F\EEL\Alberta_Clipper_ArcGIS\2008\09\PUC_Maps\MN2.mxd | 1:6,000 | DATE: 11/11/08 | REVISED: 11/12/08 | DRAWN BY: KJAnderson

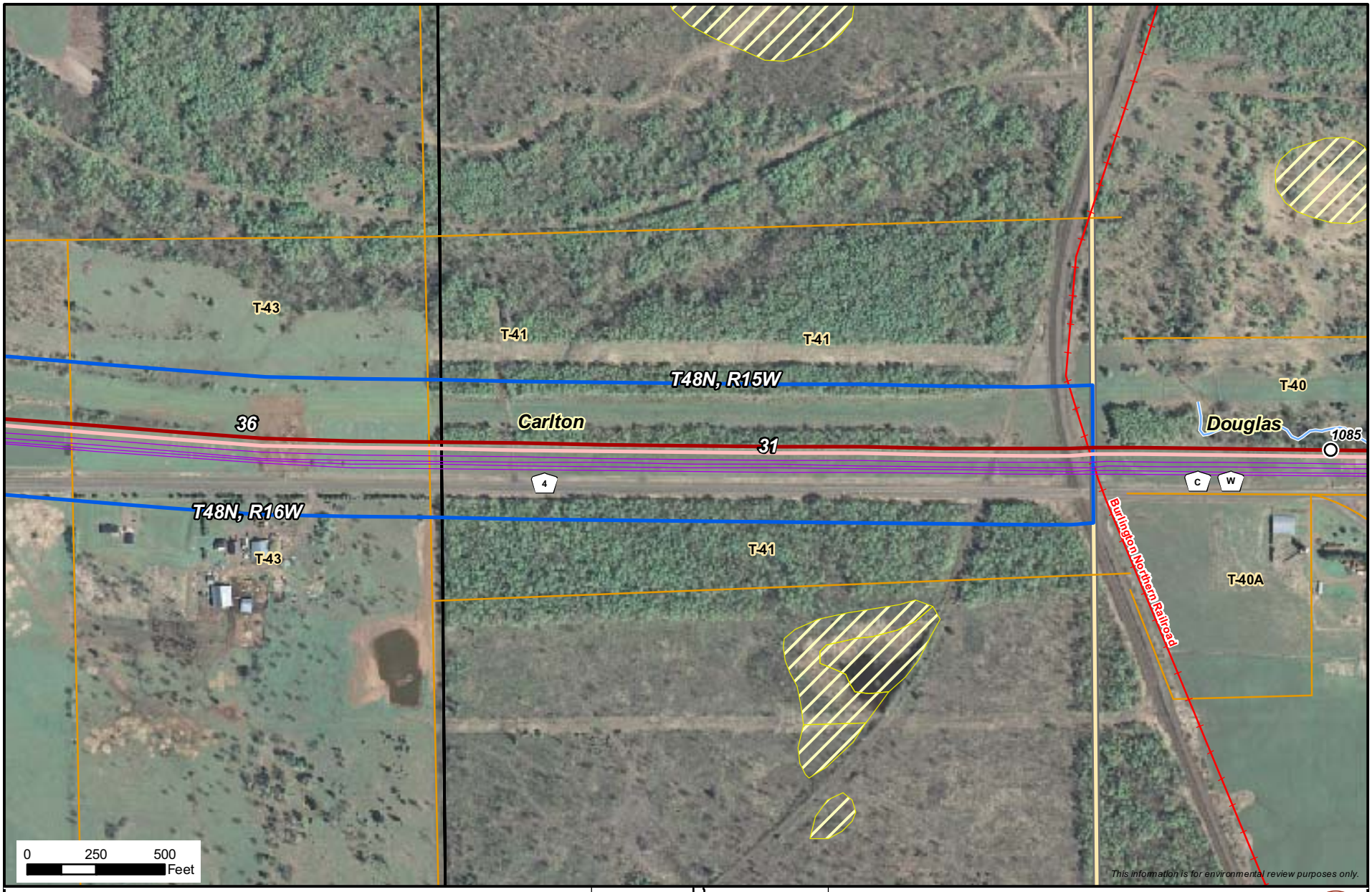

- Milepost
- Alberta Clipper Proposed Alignment
- Southern Lights Diluent Proposed Alignment
- PUC Designated Route
- Existing Enbridge Pipelines
- Valve Location
- Property Boundary
- Delineated Stream
- NWI Wetland
- Area of Biological Significance

N

Enbridge Alberta Clipper and Southern Lights Diluent Projects

Pipeline Route

ENBRIDGE

NATURAL RESOURCE GROUP

Sheet 371 of 371

M:\Clients\D-F\EEL\Alberta_Clipper_ArcGIS\2008\09\PUC_Maps\MN2.mxd | 1:6,000 | DATE: 11/11/08 | REVISED: 11/12/08 | DRAWN BY: KJAnderson