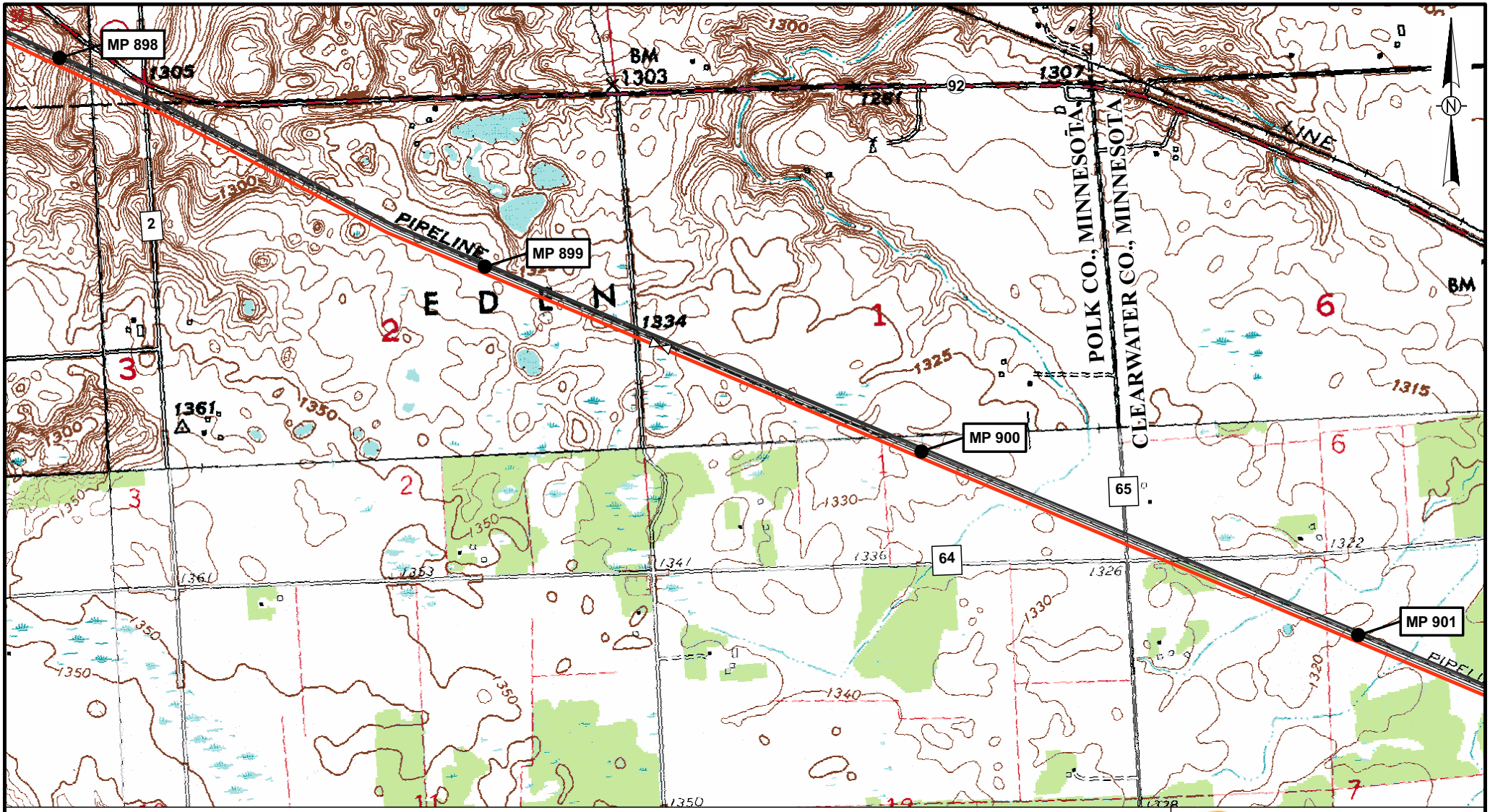

Legend

- Proposed Alberta Clipper Oil Pipeline
- Existing Enbridge Pipelines
- Mainline Block Valve
- Milepost

0 500 1,000 Feet

Map Prepared By: GULF INTERSTATE ENGINEERING

March 15, 2007

ENBRIDGE

Alberta Clipper Project
U.S./Canada Border to Superior, WI

DRAWING	REVISION
AC-060	A

H:_cad\1306\arcmap\exhibits\Alberta Clipper\1306-SK-AC-060.mxd

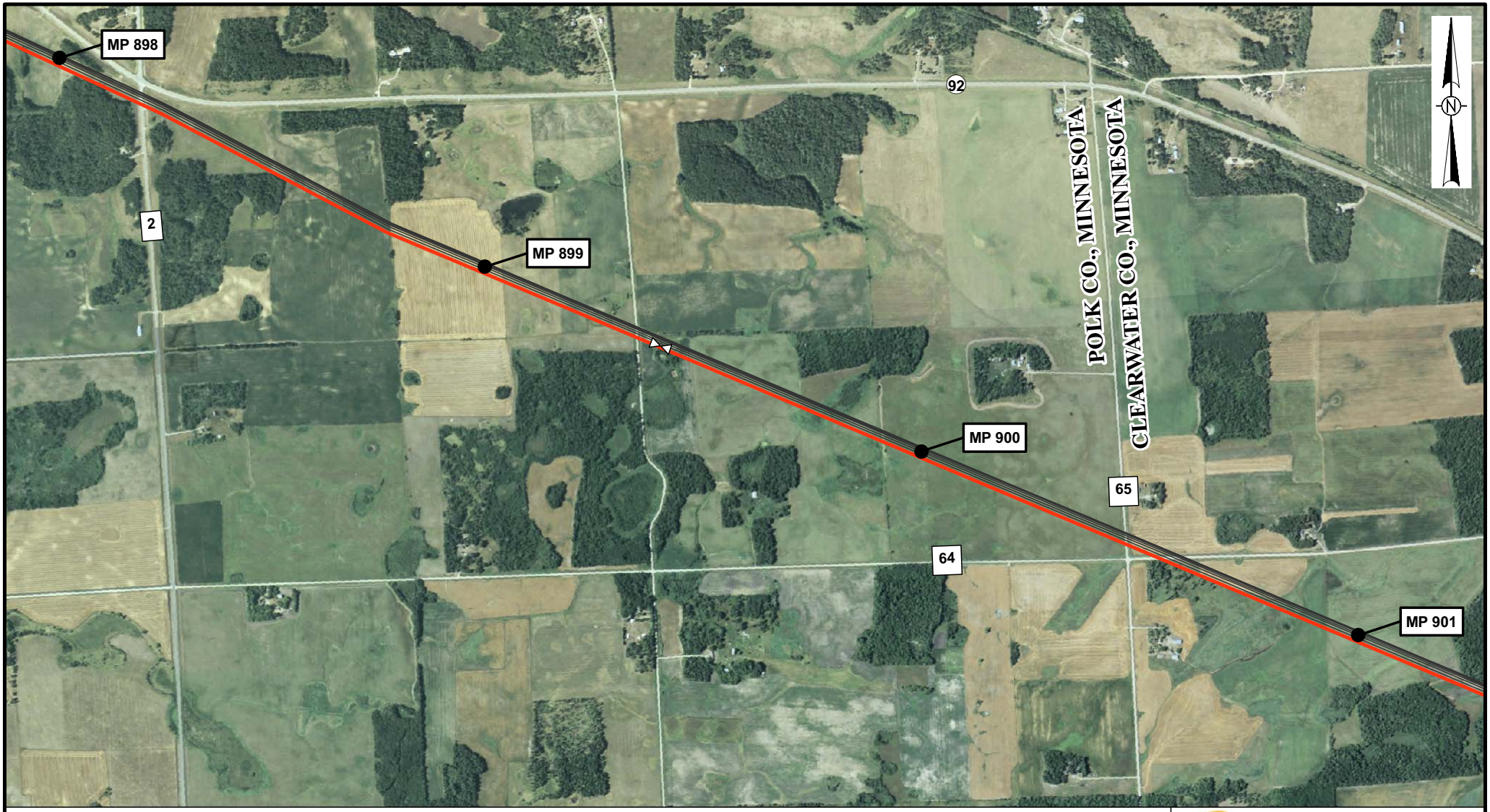

Legend

- Proposed Alberta Clipper Oil Pipeline
- Existing Enbridge Pipelines
- Mainline Block Valve
- Milepost

0 500 1,000 Feet

Map Prepared By:
GULF INTERSTATE ENGINEERING

March 15, 2007

ENBRIDGE

Alberta Clipper Project
U.S./Canada Border to Superior, WI

DRAWING	REVISION
AC-060	A

H:_cad\1306\arcmap\exhibits\Alberta Clipper\1306-SK-AC-060a.mxd

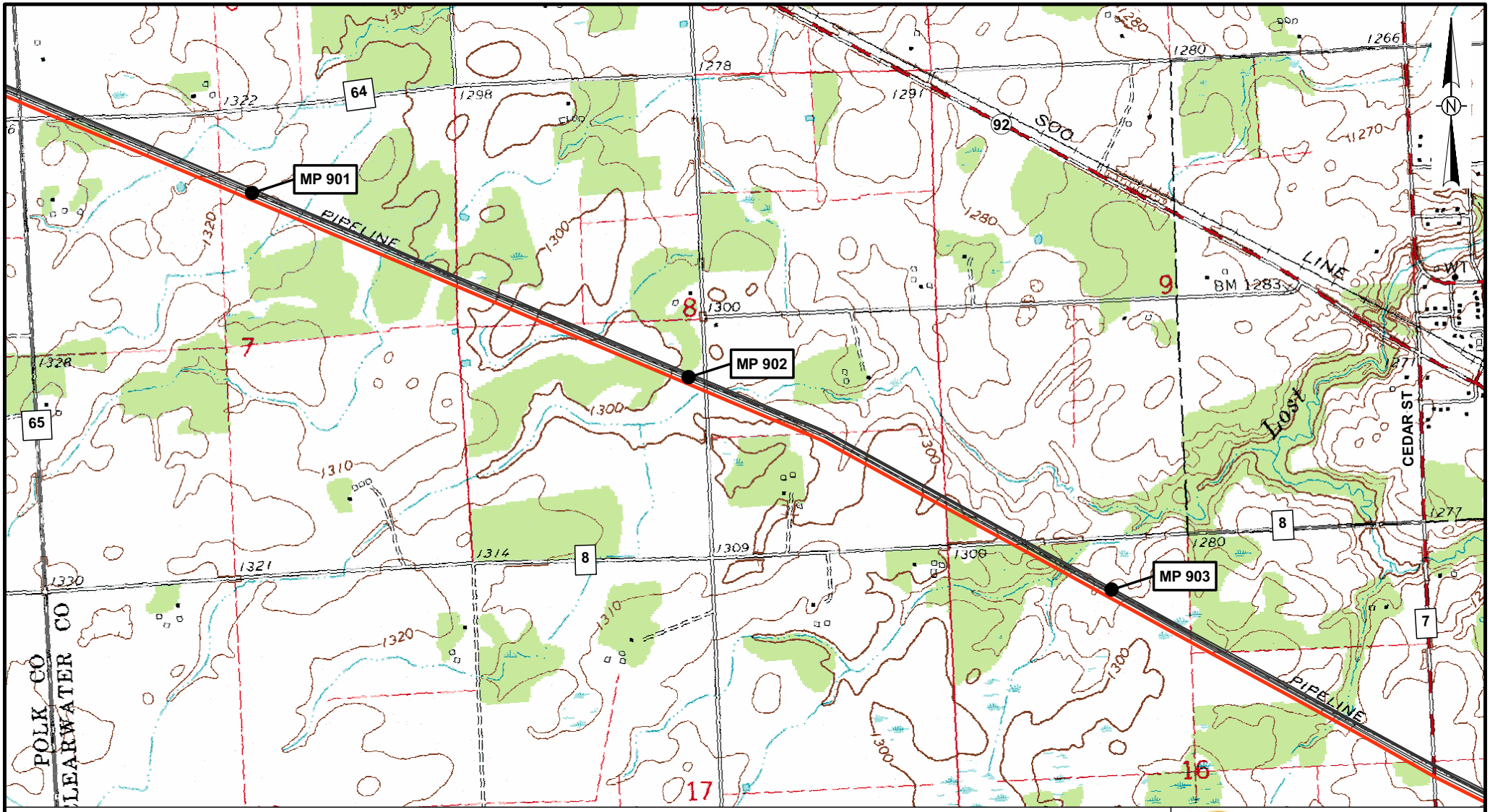

Legend

- Proposed Alberta Clipper Oil Pipeline
- Existing Enbridge Pipelines
- Mainline Block Valve
- Milepost

0 500 1,000 Feet

Map Prepared By:
GULF INTERSTATE ENGINEERING

March 15, 2007

ENBRIDGE

Alberta Clipper Project
U.S./Canada Border to Superior, WI

DRAWING	REVISION
AC-061	A

H:_cad\1306\arcmap\exhibits\Alberta Clipper\1306-SK-AC-061.mxd

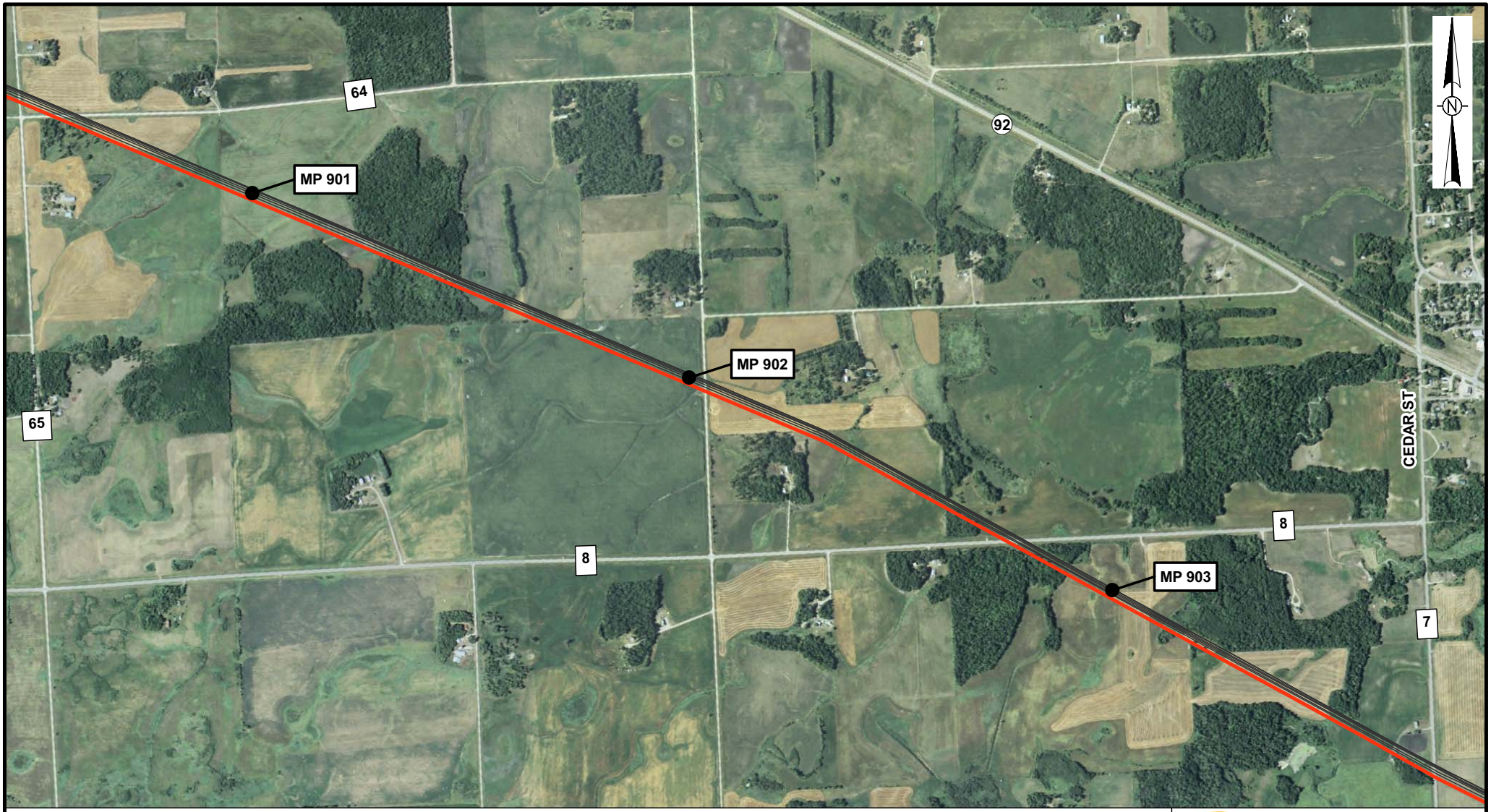

Legend

- Proposed Alberta Clipper Oil Pipeline
- Existing Enbridge Pipelines
- Mainline Block Valve
- Milepost

0 500 1,000 Feet

Map Prepared By:
GULF INTERSTATE ENGINEERING

March 15, 2007

ENBRIDGE

Alberta Clipper Project
U.S./Canada Border to Superior, WI

DRAWING	REVISION
AC-061	A

H:_cad\1306\arcmap\exhibits\Alberta Clipper\1306-SK-AC-061a.mxd

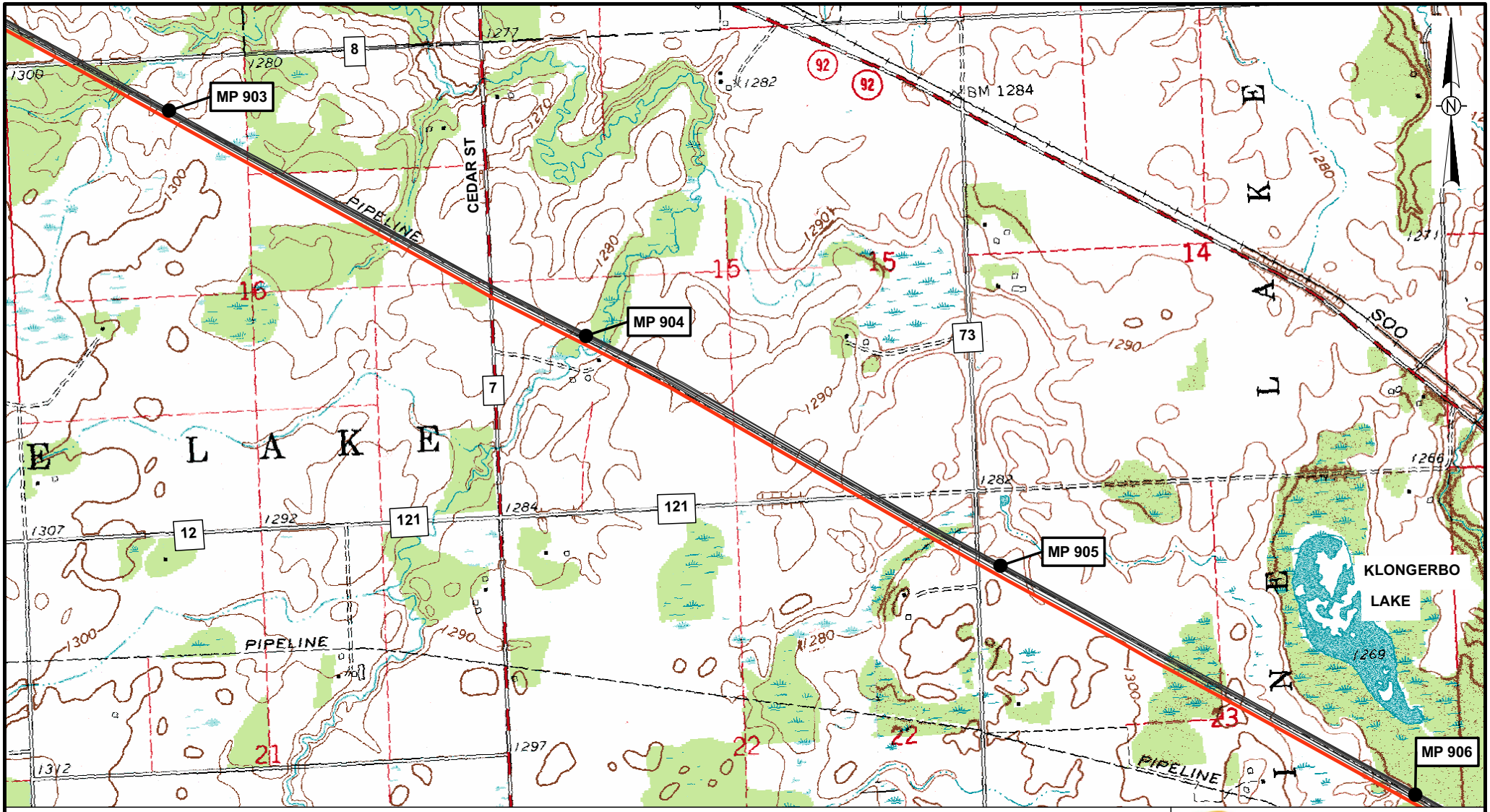

Legend

- Proposed Alberta Clipper Oil Pipeline
- Existing Enbridge Pipelines
- Mainline Block Valve
- Milepost

0 500 1,000 Feet

Map Prepared By:
GULF INTERSTATE ENGINEERING

March 15, 2007

ENBRIDGE

Alberta Clipper Project
U.S./Canada Border to Superior, WI

DRAWING	REVISION
AC-062	A

H:_cad\1306\arcmap\exhibits\Alberta Clipper\1306-SK-AC-062.mxd

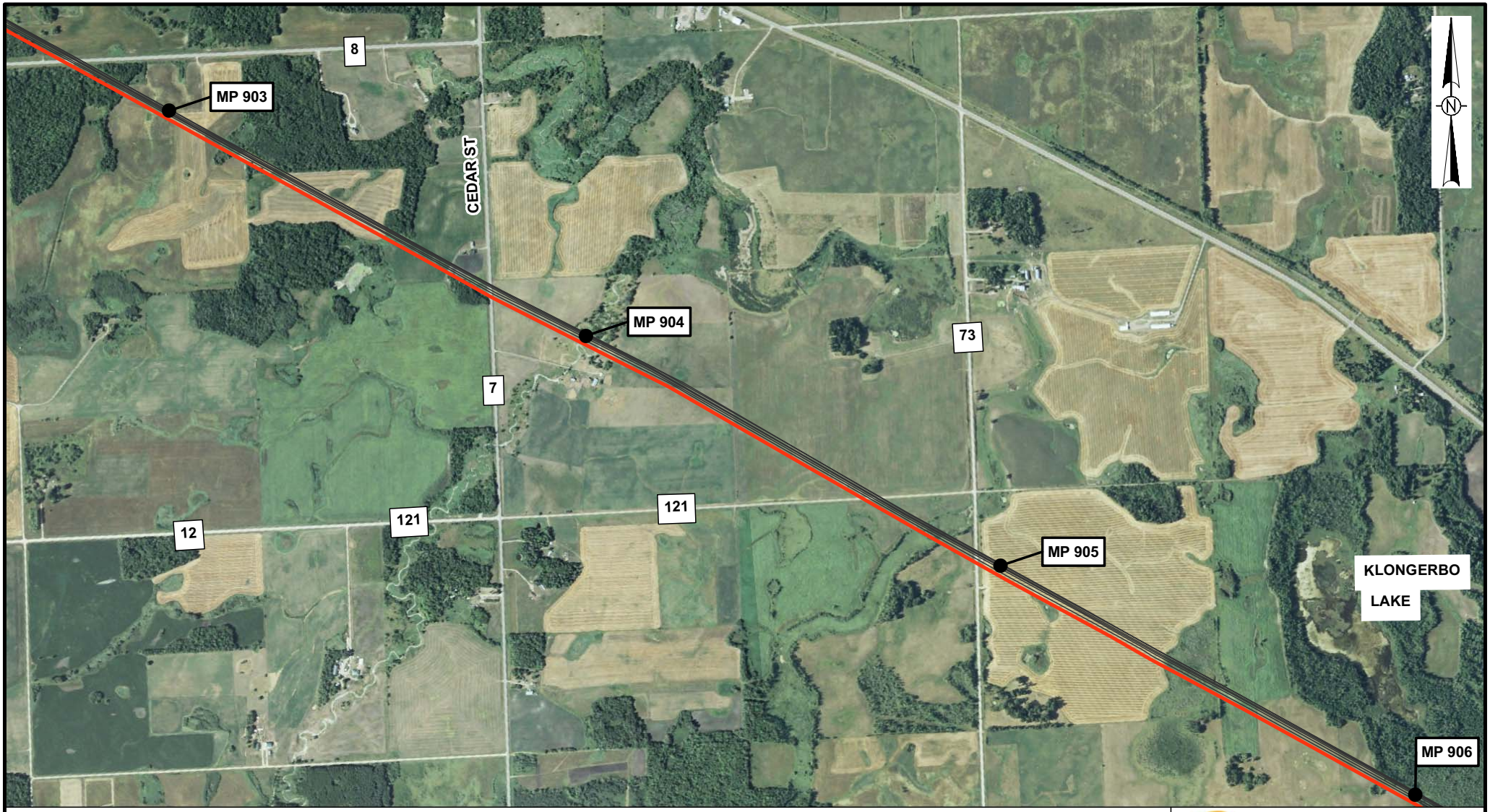

Legend

- Proposed Alberta Clipper Oil Pipeline
- Existing Enbridge Pipelines
- Mainline Block Valve
- Milepost

0 500 1,000 Feet

Map Prepared By:
GULF INTERSTATE ENGINEERING

March 15, 2007

ENBRIDGE

Alberta Clipper Project
U.S./Canada Border to Superior, WI

DRAWING	REVISION
AC-062	A

H:_cad\1306\arcmap\exhibits\Alberta Clipper\1306-SK-AC-062a.mxd

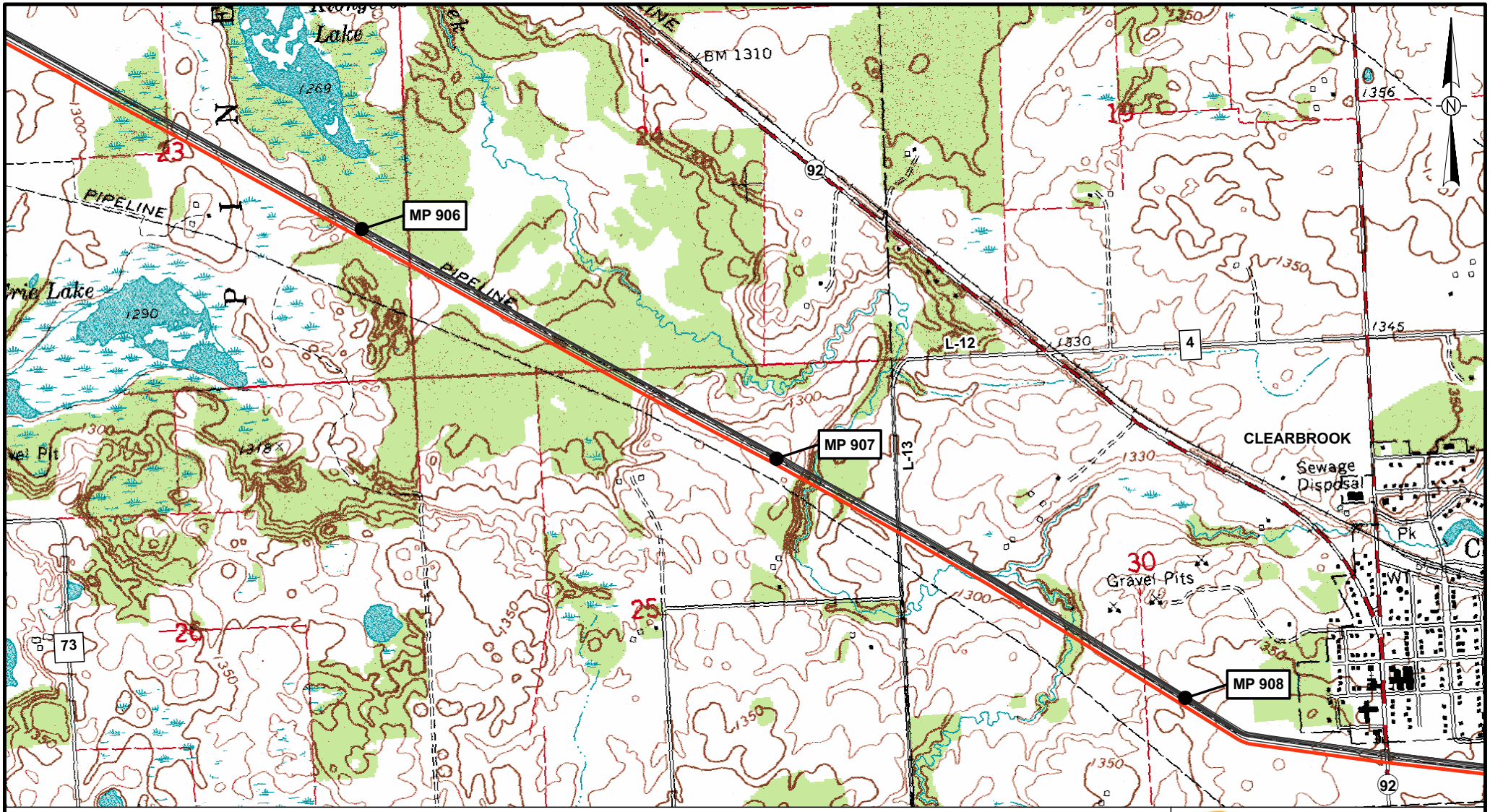

Legend

- Proposed Alberta Clipper Oil Pipeline
- Existing Enbridge Pipelines
- Mainline Block Valve
- Milepost

0 500 1,000 Feet

Map Prepared By:
GULF INTERSTATE ENGINEERING

March 15, 2007

ENBRIDGE

Alberta Clipper Project
U.S./Canada Border to Superior, WI

DRAWING	REVISION
AC-063	A

H:_cad\1306\arcmap\exhibits\Alberta Clipper\1306-SK-AC-063.mxd

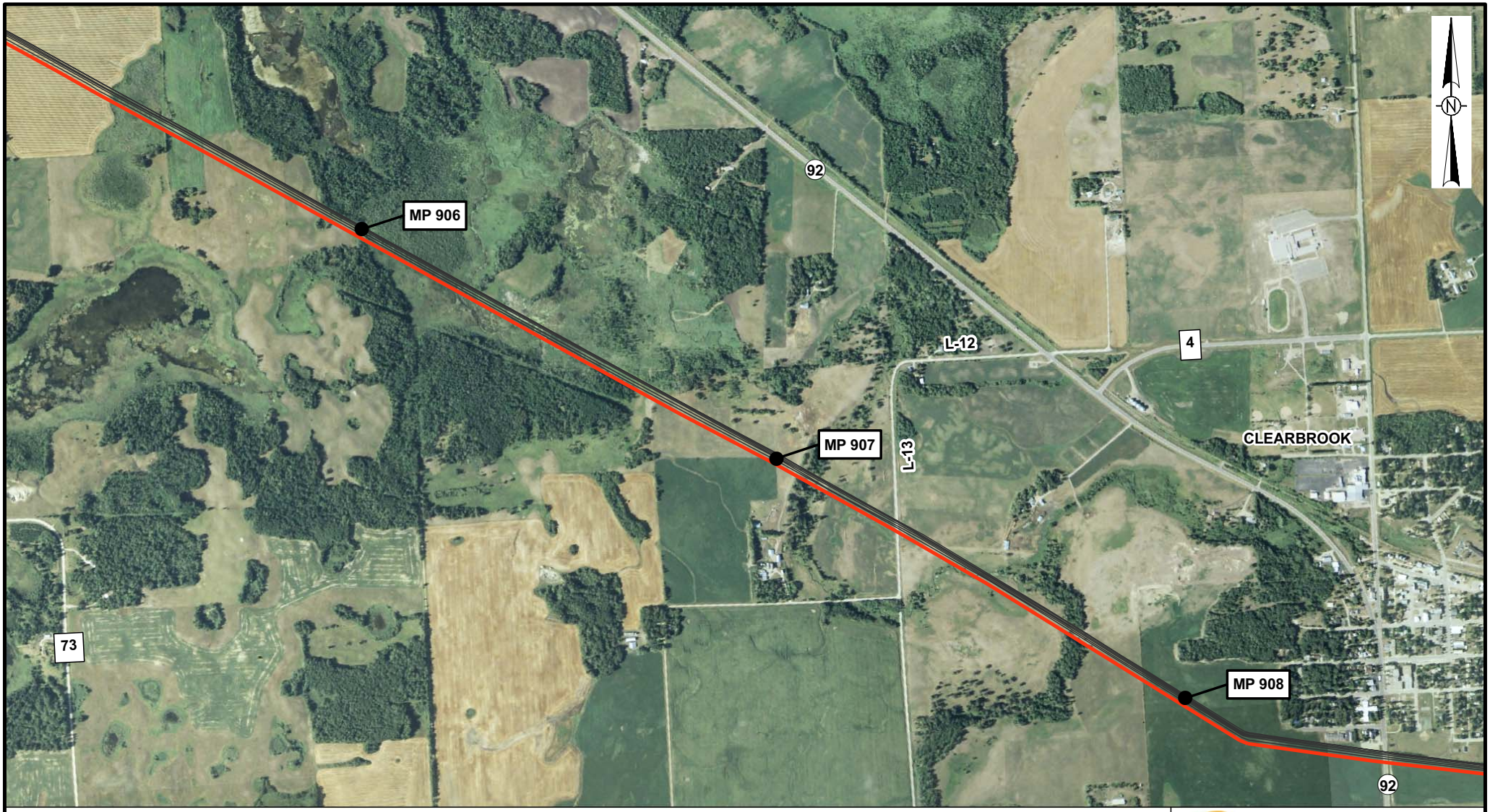

Legend

- Proposed Alberta Clipper Oil Pipeline
- Existing Enbridge Pipelines
- Mainline Block Valve
- Milepost

0 500 1,000 Feet

Map Prepared By:
GULF INTERSTATE ENGINEERING

March 15, 2007

ENBRIDGE

Alberta Clipper Project
U.S./Canada Border to Superior, WI

DRAWING	REVISION
AC-063	A

H:_cad\1306\arcmap\exhibits\Alberta Clipper\1306-SK-AC-063a.mxd

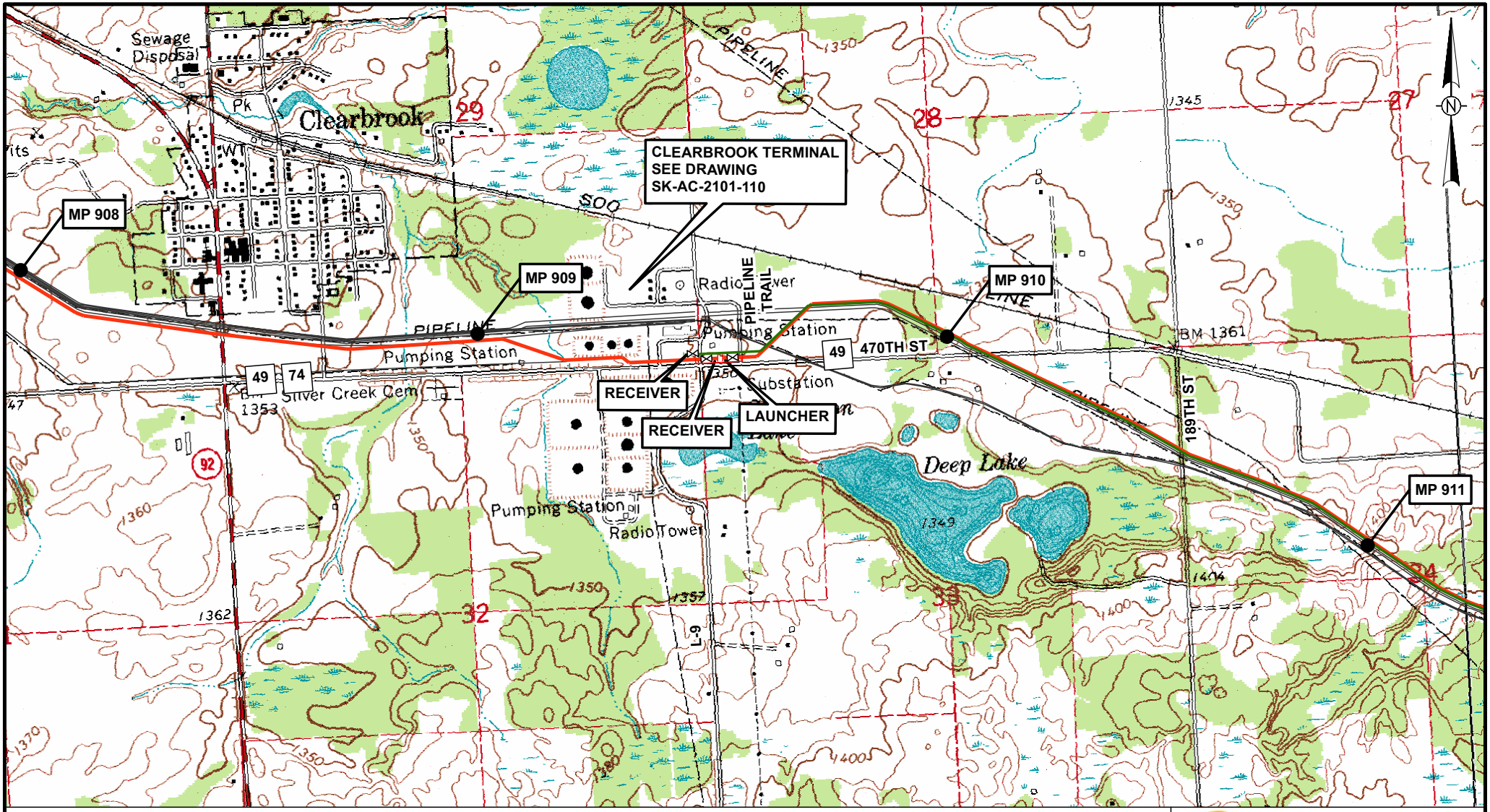

Legend

- Milepost
- Proposed Alberta Clipper Oil Pipeline
- Proposed Southern Lights Diluent Pipeline
- Existing Enbridge Pipelines
- Mainline Block Valve

0 500 1,000 Feet

Map Prepared By:
GULF INTERSTATE ENGINEERING

March 15, 2007

ENBRIDGE

Alberta Clipper Project & Southern Lights Diluent Project
U.S./Canada Border to Superior, WI

DRAWING	REVISION
AC-064	A

H:_cad\1306\arcmap\exhibits\Alberta Clipper\1306-SK-AC-064.mxd

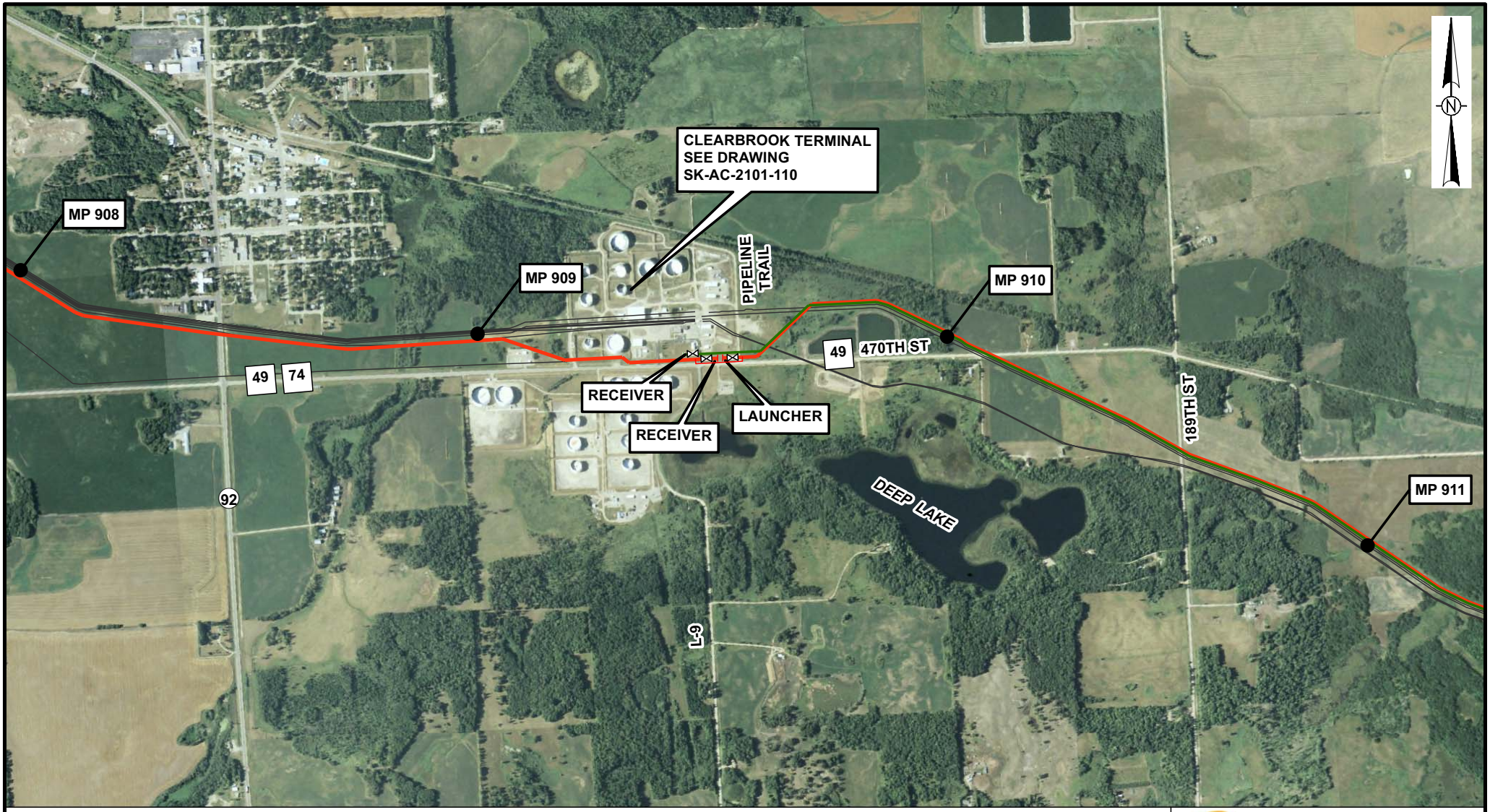

Legend

- Milepost
- Proposed Alberta Clipper Oil Pipeline
- Proposed Southern Lights Diluent Pipeline
- Existing Enbridge Pipelines
- Mainline Block Valve

0 500 1,000 Feet

Map Prepared By:
GULF INTERSTATE ENGINEERING

March 15, 2007

ENBRIDGE

Alberta Clipper Project & Southern Lights Diluent Project
U.S./Canada Border to Superior, WI

DRAWING	REVISION
AC-064	A

H:_cad\1306\arcmap\exhibits\Alberta Clipper\1306-SK-AC-064a.mxd

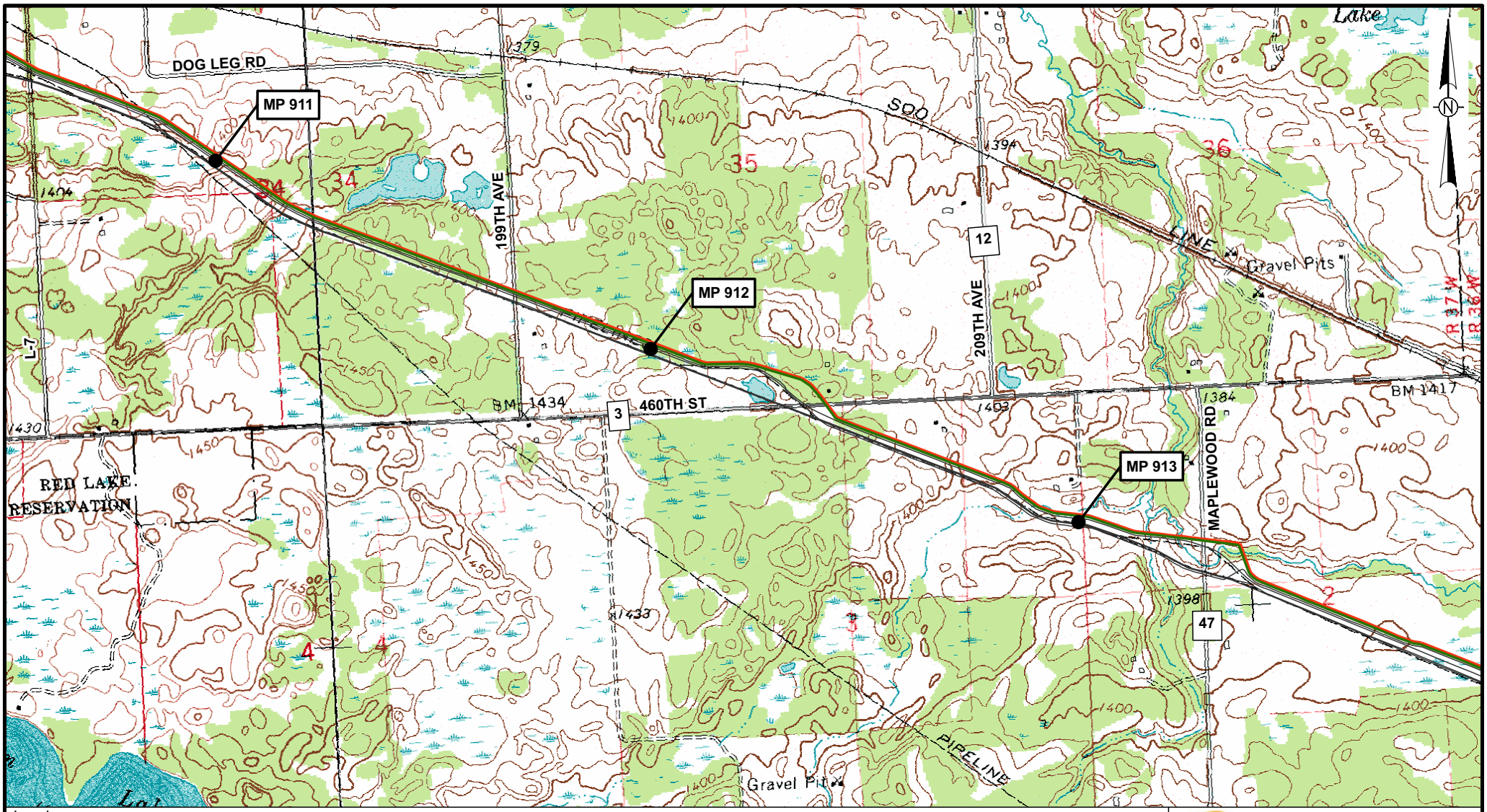

Legend

- Milepost
- Proposed Alberta Clipper Oil Pipeline
- Proposed Southern Lights Diluent Pipeline
- Existing Enbridge Pipelines
- Mainline Block Valve

0 500 1,000 Feet

Map Prepared By:
GULF INTERSTATE ENGINEERING

March 15, 2007

ENBRIDGE

Alberta Clipper Project & Southern Lights Diluent Project
U.S./Canada Border to Superior, WI

DRAWING	REVISION
AC-065	A

H:_cad\1306\arcmap\exhibits\Alberta Clipper\1306-SK-AC-065.mxd

Legend

- Milepost
- Proposed Alberta Clipper Oil Pipeline
- Proposed Southern Lights Diluent Pipeline
- Existing Enbridge Pipelines
- Mainline Block Valve

0 500 1,000 Feet

Map Prepared By:
GULF INTERSTATE ENGINEERING

March 15, 2007

ENBRIDGE

Alberta Clipper Project & Southern Lights Diluent Project
U.S./Canada Border to Superior, WI

DRAWING	REVISION
AC-065	A

H:_cad\1306\arcmap\exhibits\Alberta Clipper\1306-SK-AC-065a.mxd

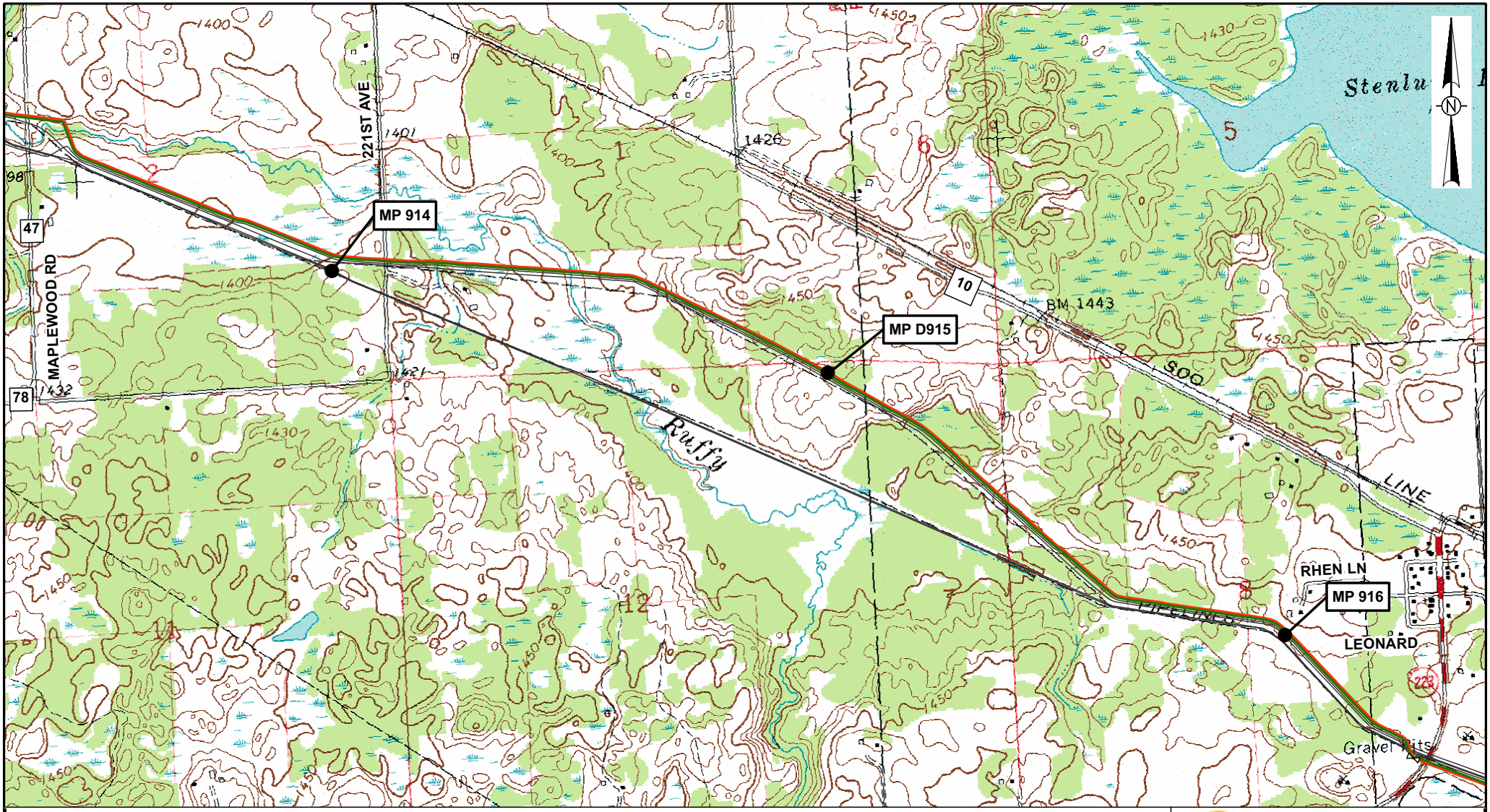

Legend

- Milepost
- Proposed Alberta Clipper Oil Pipeline
- Proposed Southern Lights Diluent Pipeline
- Existing Enbridge Pipelines
- Mainline Block Valve

0 500 1,000 Feet

Map Prepared By:
GULF INTERSTATE ENGINEERING

March 15, 2007

ENBRIDGE

Alberta Clipper Project & Southern Lights Diluent Project
U.S./Canada Border to Superior, WI

DRAWING	REVISION
AC-066	A

H:_cad\1306\arcmap\exhibits\Alberta Clipper\1306-SK-AC-066a.mxd

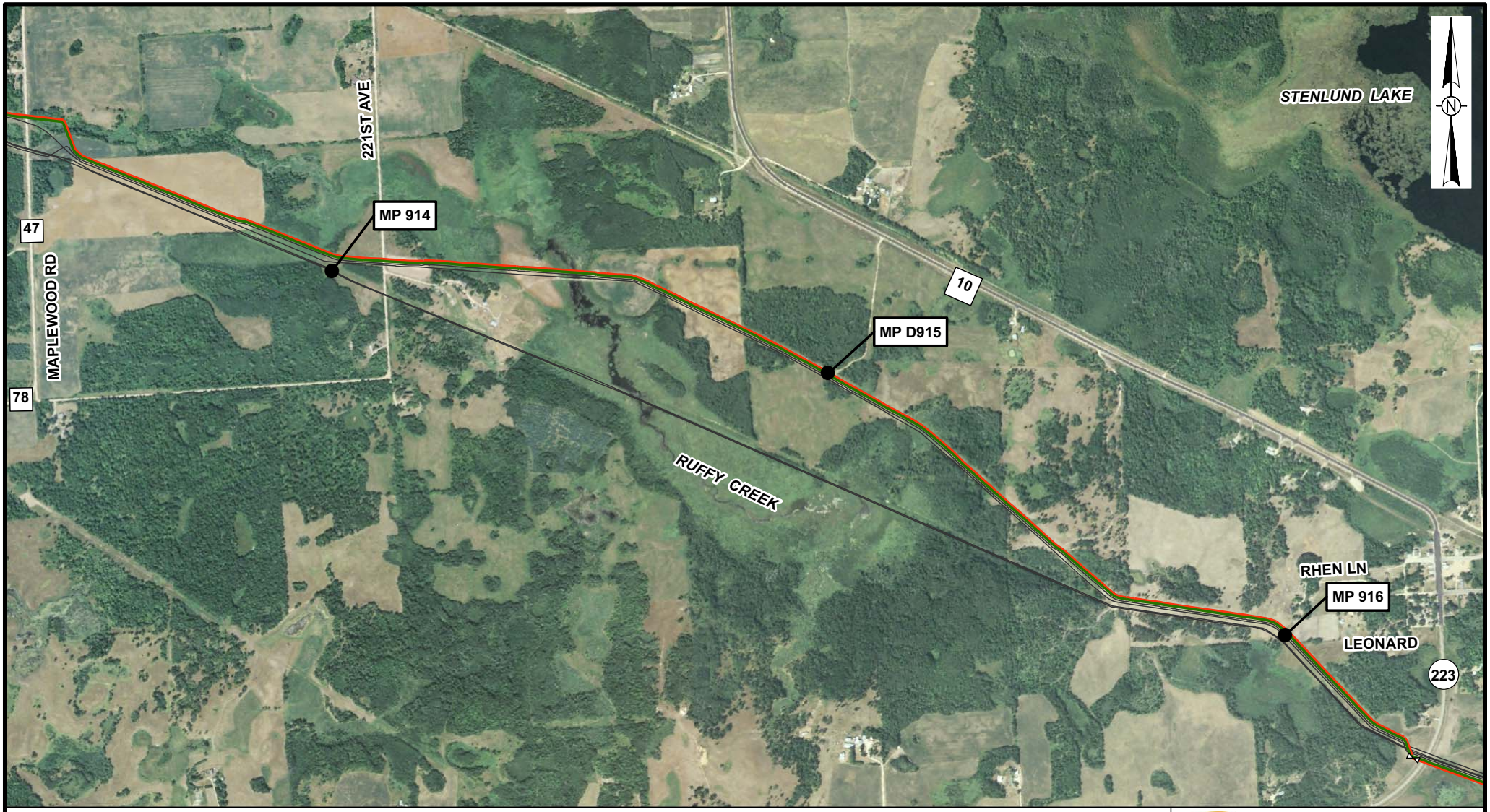

Legend

- Milepost
- Proposed Alberta Clipper Oil Pipeline
- Proposed Southern Lights Diluent Pipeline
- Existing Enbridge Pipelines
- Mainline Block Valve

0 500 1,000 Feet

Map Prepared By:
GULF INTERSTATE ENGINEERING

March 15, 2007

ENBRIDGE

Alberta Clipper Project & Southern Lights Diluent Project
U.S./Canada Border to Superior, WI

DRAWING	REVISION
AC-066	A

H:_cad\1306\arcmap\exhibits\Alberta Clipper\1306-SK-AC-066a.mxd

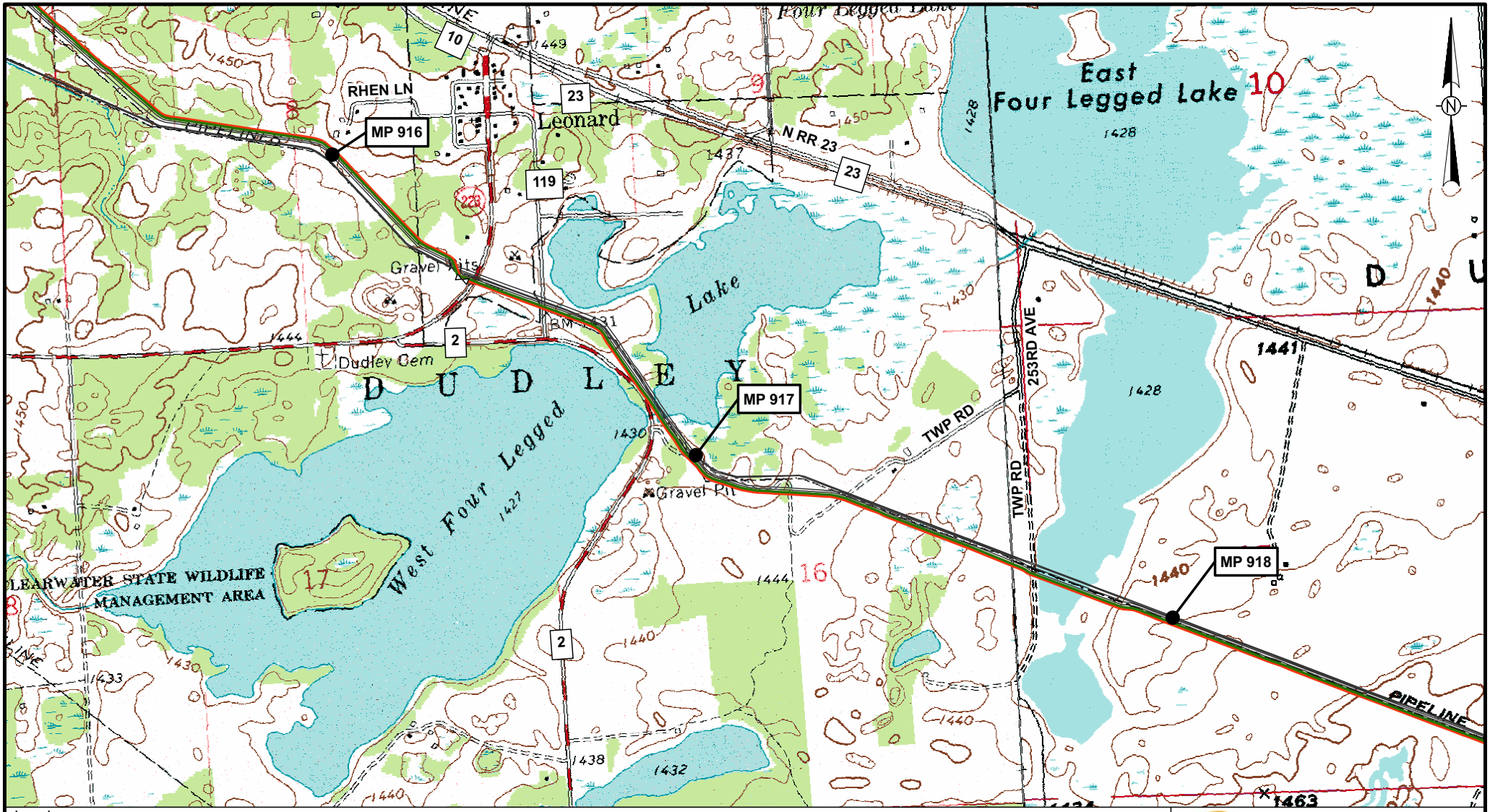

Legend

- Milepost
- Proposed Alberta Clipper Oil Pipeline
- Proposed Southern Lights Diluent Pipeline
- Existing Enbridge Pipelines
- Mainline Block Valve

0 500 1,000 Feet

Map Prepared By: GULF INTERSTATE ENGINEERING

March 15, 2007

ENBRIDGE

Alberta Clipper Project & Southern Lights Diluent Project
U.S./Canada Border to Superior, WI

DRAWING	REVISION
AC-067	A

H:_cad\1306\arcmap\exhibits\Alberta Clipper\1306-SK-AC-067.mxd

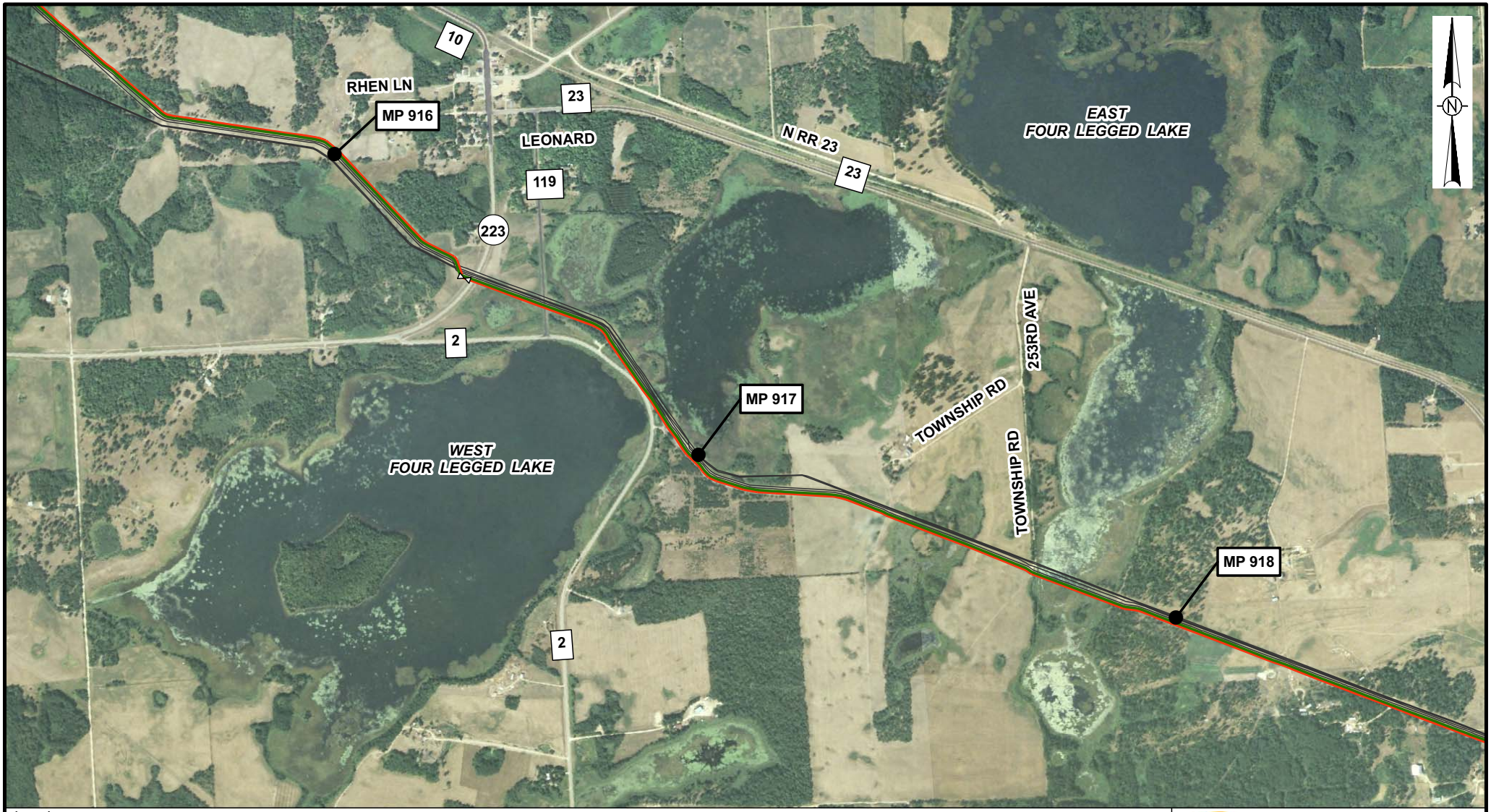

Legend

- Milepost
- Proposed Alberta Clipper Oil Pipeline
- Proposed Southern Lights Diluent Pipeline
- Existing Enbridge Pipelines
- Mainline Block Valve

0 500 1,000 Feet

Map Prepared By:
GULF INTERSTATE ENGINEERING

March 15, 2007

ENBRIDGE

Alberta Clipper Project & Southern Lights Diluent Project
U.S./Canada Border to Superior, WI

DRAWING	REVISION
AC-067	A

H:_cad\1306\arcmap\exhibits\Alberta Clipper\1306-SK-AC-067a.mxd

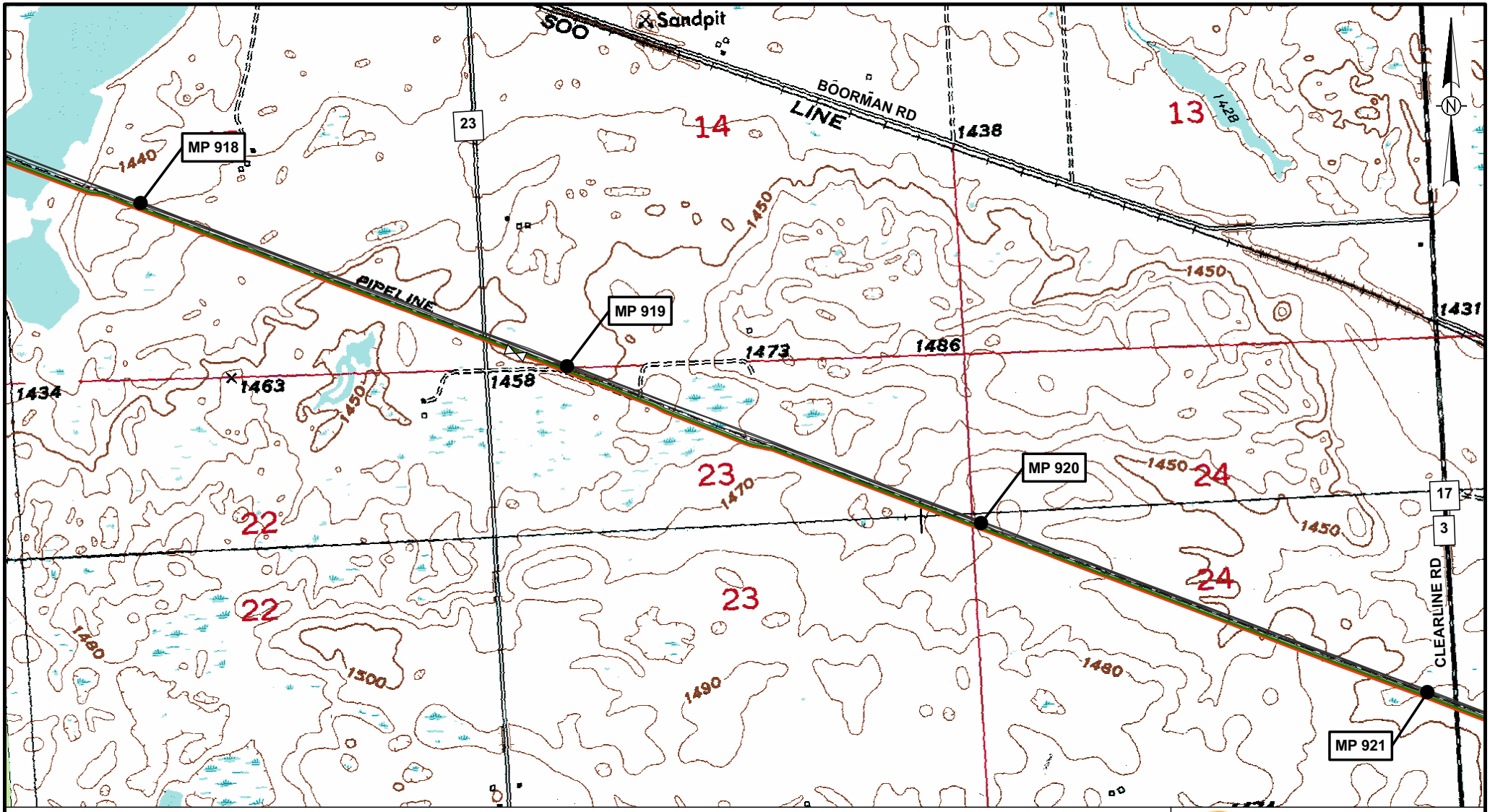

Legend

- Milepost
- Proposed Alberta Clipper Oil Pipeline
- Proposed Southern Lights Diluent Pipeline
- Existing Enbridge Pipelines
- Mainline Block Valve

0 500 1,000 Feet

Map Prepared By: GULF INTERSTATE ENGINEERING

March 15, 2007

ENBRIDGE

Alberta Clipper Project & Southern Lights Diluent Project
U.S./Canada Border to Superior, WI

DRAWING	REVISION
AC-068	A

H:_cad\1306\arcmap\exhibits\Alberta Clipper\1306-SK-AC-068.mxd

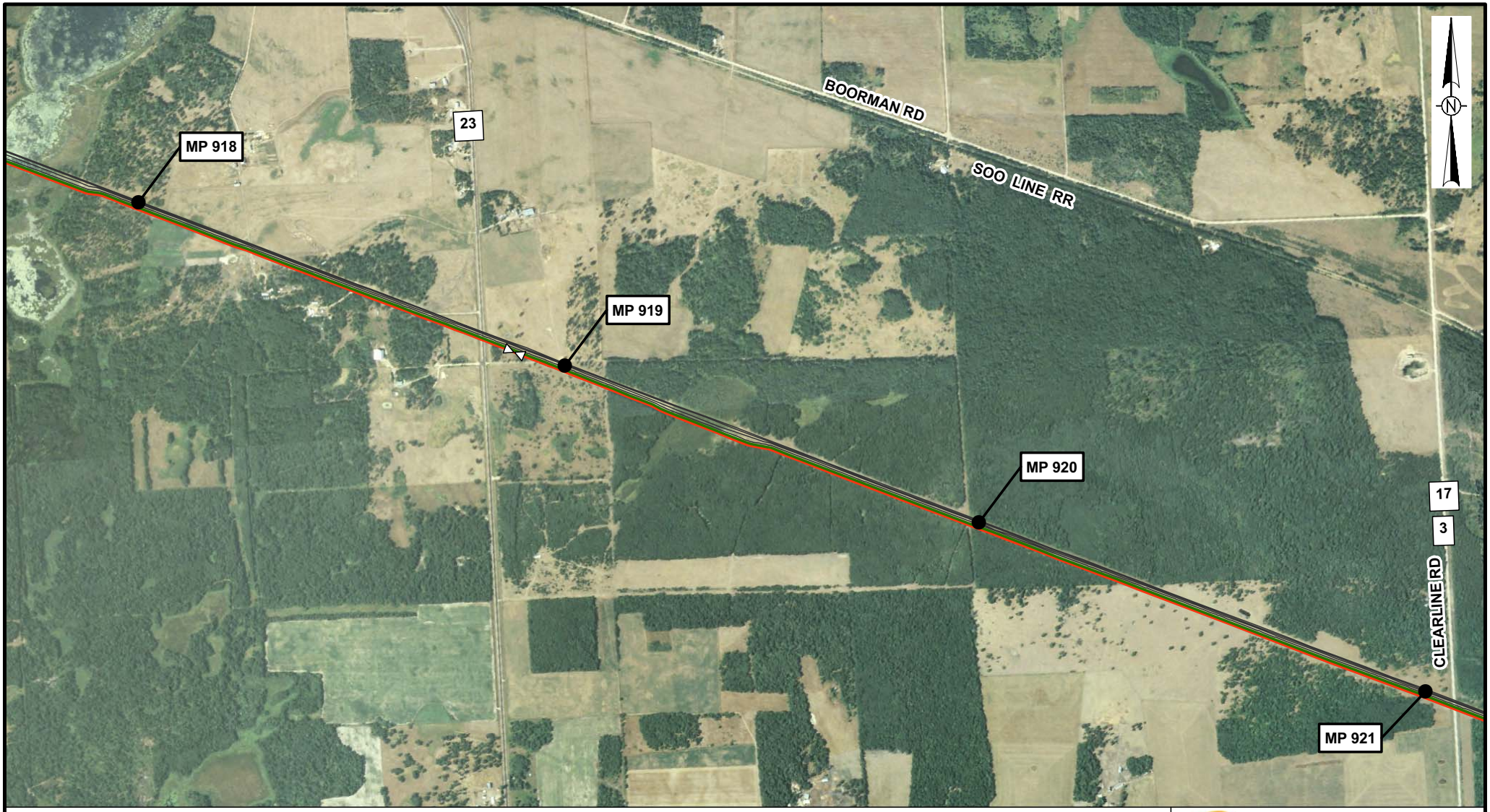

Legend

- Milepost
- Proposed Alberta Clipper Oil Pipeline
- Proposed Southern Lights Diluent Pipeline
- Existing Enbridge Pipelines
- Mainline Block Valve

0 500 1,000 Feet

Map Prepared By:
GULF INTERSTATE ENGINEERING

March 15, 2007

ENBRIDGE

Alberta Clipper Project & Southern Lights Diluent Project
U.S./Canada Border to Superior, WI

DRAWING	REVISION
AC-068	A

H:_cad\1306\arcmap\exhibits\Alberta Clipper\1306-SK-AC-068a.mxd

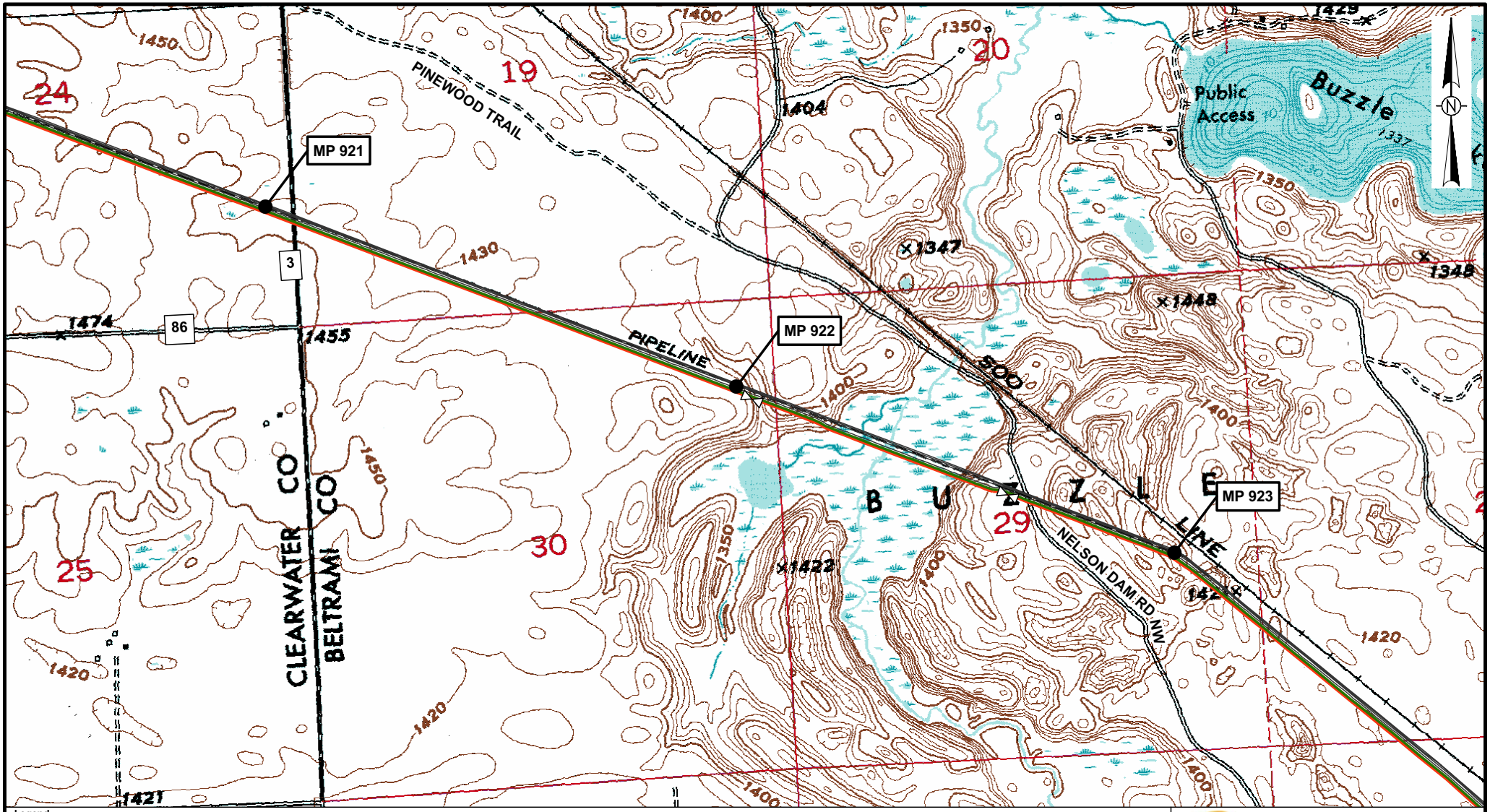

Legend

- Milepost
- Proposed Alberta Clipper Oil Pipeline
- Proposed Southern Lights Diluent Pipeline
- Existing Enbridge Pipelines
- Mainline Block Valve

0 500 1,000 Feet

Map Prepared By:
GULF INTERSTATE ENGINEERING

March 15, 2007

ENBRIDGE

Alberta Clipper Project & Southern Lights Diluent Project
U.S./Canada Border to Superior, WI

DRAWING	REVISION
AC-069	A

H:_cad\1306\arcmap\exhibits\Alberta Clipper\1306-SK-AC-069a.mxd

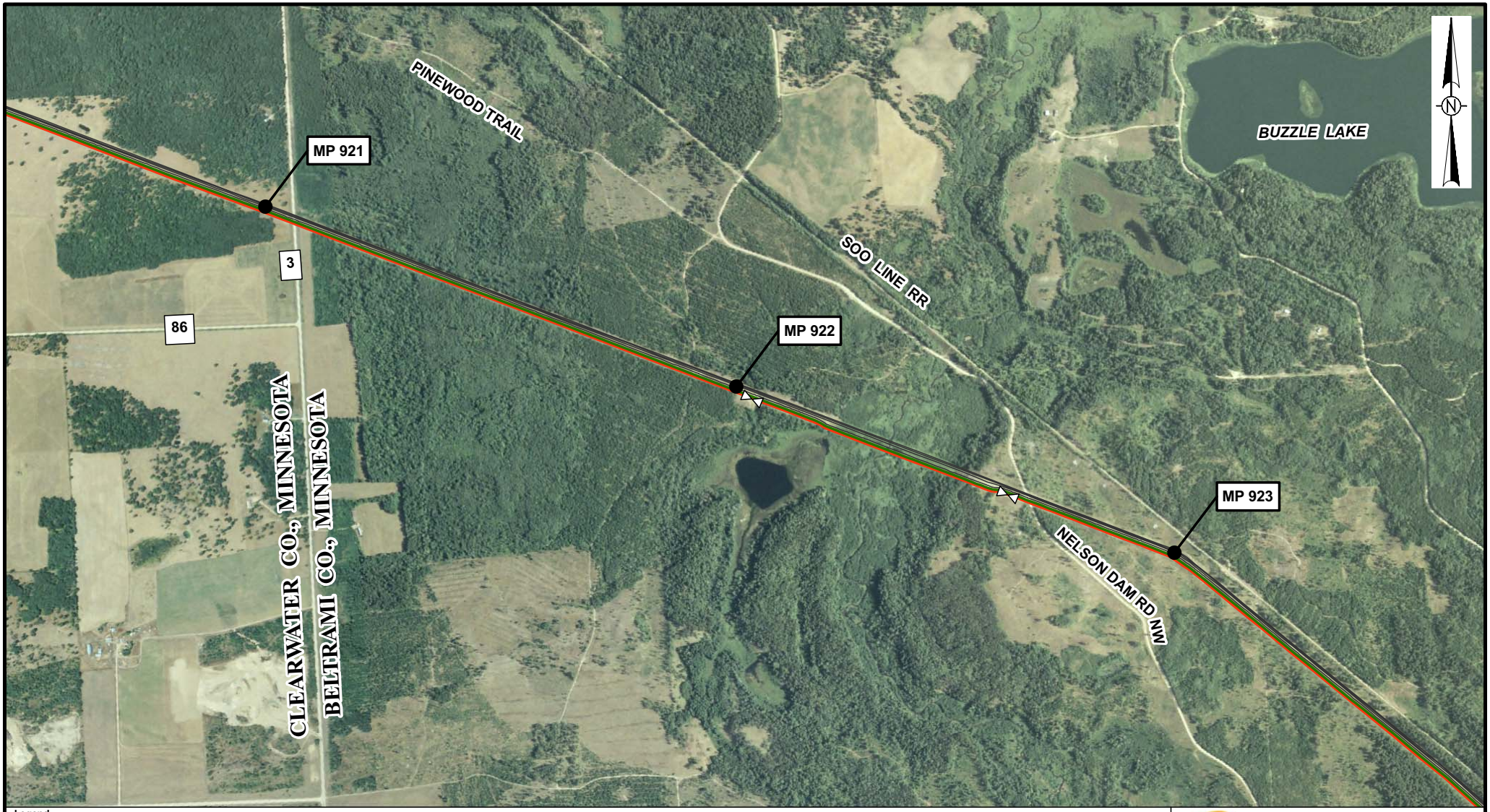

Legend

- Milepost
- Proposed Alberta Clipper Oil Pipeline
- Proposed Southern Lights Diluent Pipeline
- Existing Enbridge Pipelines
- Mainline Block Valve

0 500 1,000 Feet

Map Prepared By:
GULF INTERSTATE ENGINEERING

March 15, 2007

ENBRIDGE

Alberta Clipper Project & Southern Lights Diluent Project
U.S./Canada Border to Superior, WI

DRAWING	REVISION
AC-069	A

H:_cad\1306\arcmap\exhibits\Alberta Clipper\1306-SK-AC-069a.mxd