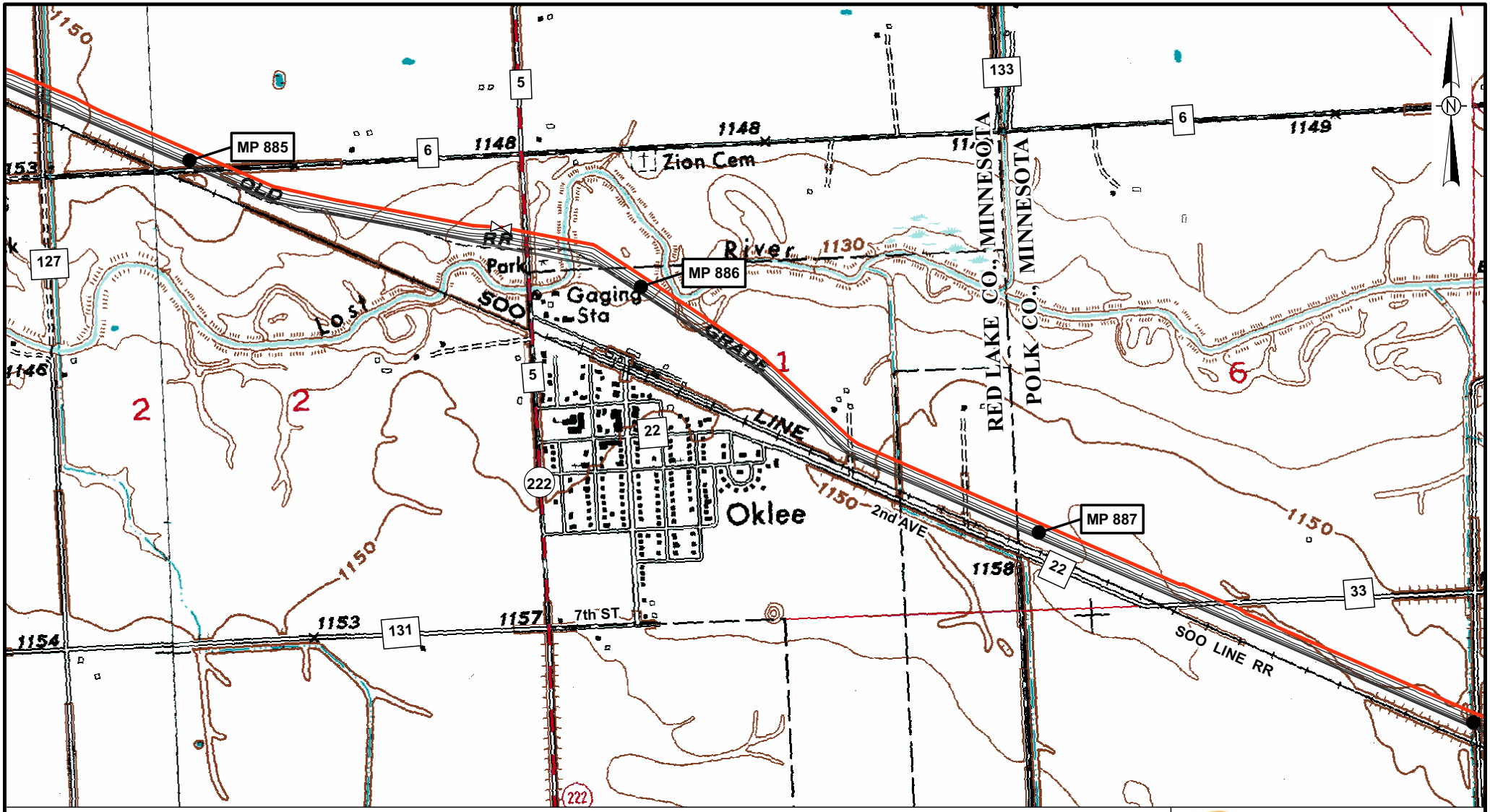

Legend

- Proposed Alberta Clipper Oil Pipeline
- Existing Enbridge Pipelines
- Mainline Block Valve
- Milepost

0 500 1,000 Feet

Map Prepared By:
GULF INTERSTATE ENGINEERING

March 15, 2007

ENBRIDGE

Alberta Clipper Project
U.S./Canada Border to Superior, WI

DRAWING	REVISION
AC-055	A

H:_cad\1306\arcmap\exhibits\Alberta Clipper\1306-SK-AC-055.mxd

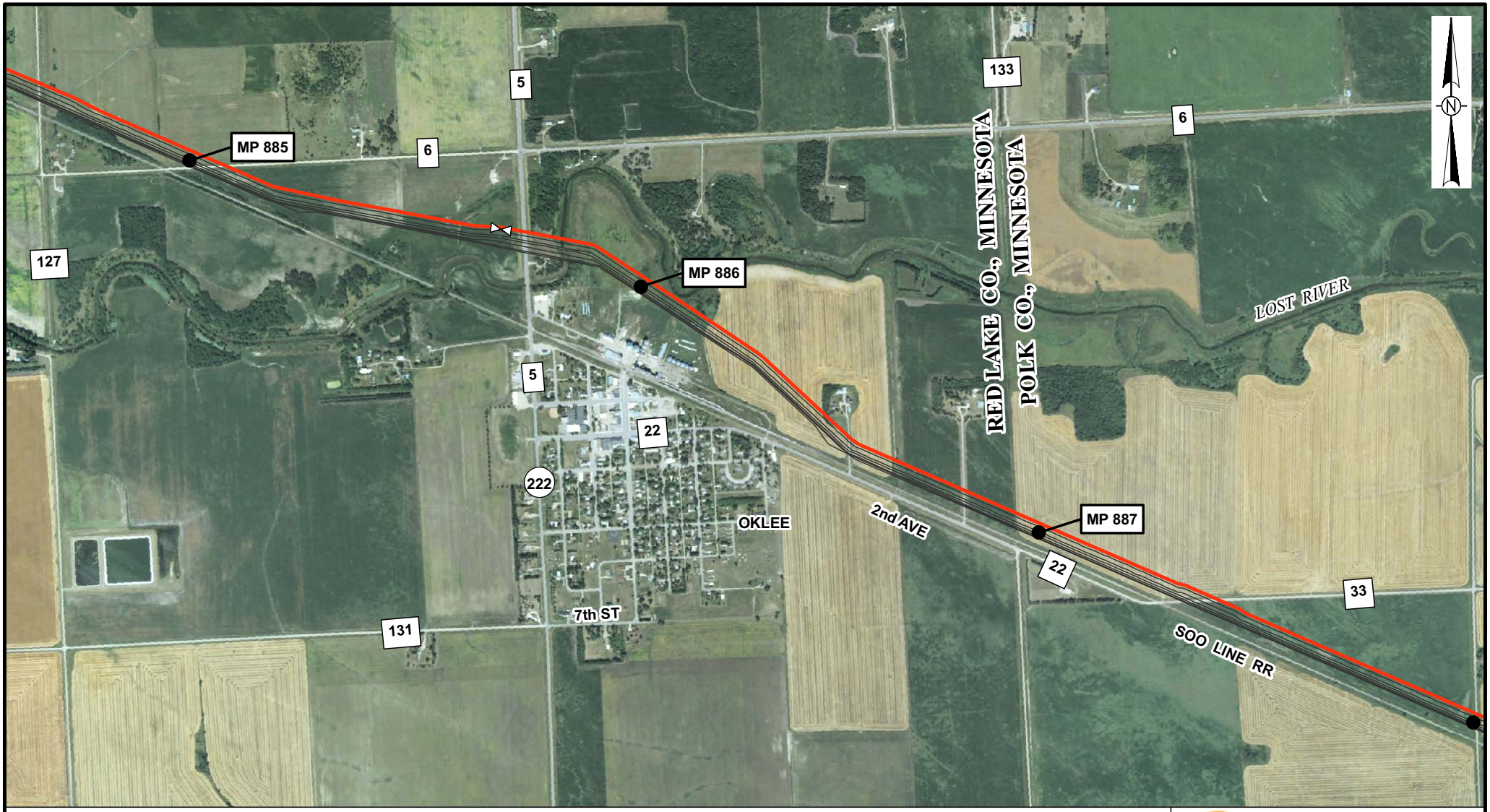

Legend

- Proposed Alberta Clipper Oil Pipeline
- Existing Enbridge Pipelines
- Mainline Block Valve
- Milepost

0 500 1,000 Feet

Map Prepared By:
GULF INTERSTATE ENGINEERING

March 15, 2007

ENBRIDGE

Alberta Clipper Project
U.S./Canada Border to Superior, WI

DRAWING	REVISION
AC-055	A

H:_cad\1306\arcmap\exhibits\Alberta Clipper\1306-SK-AC-055a.mxd

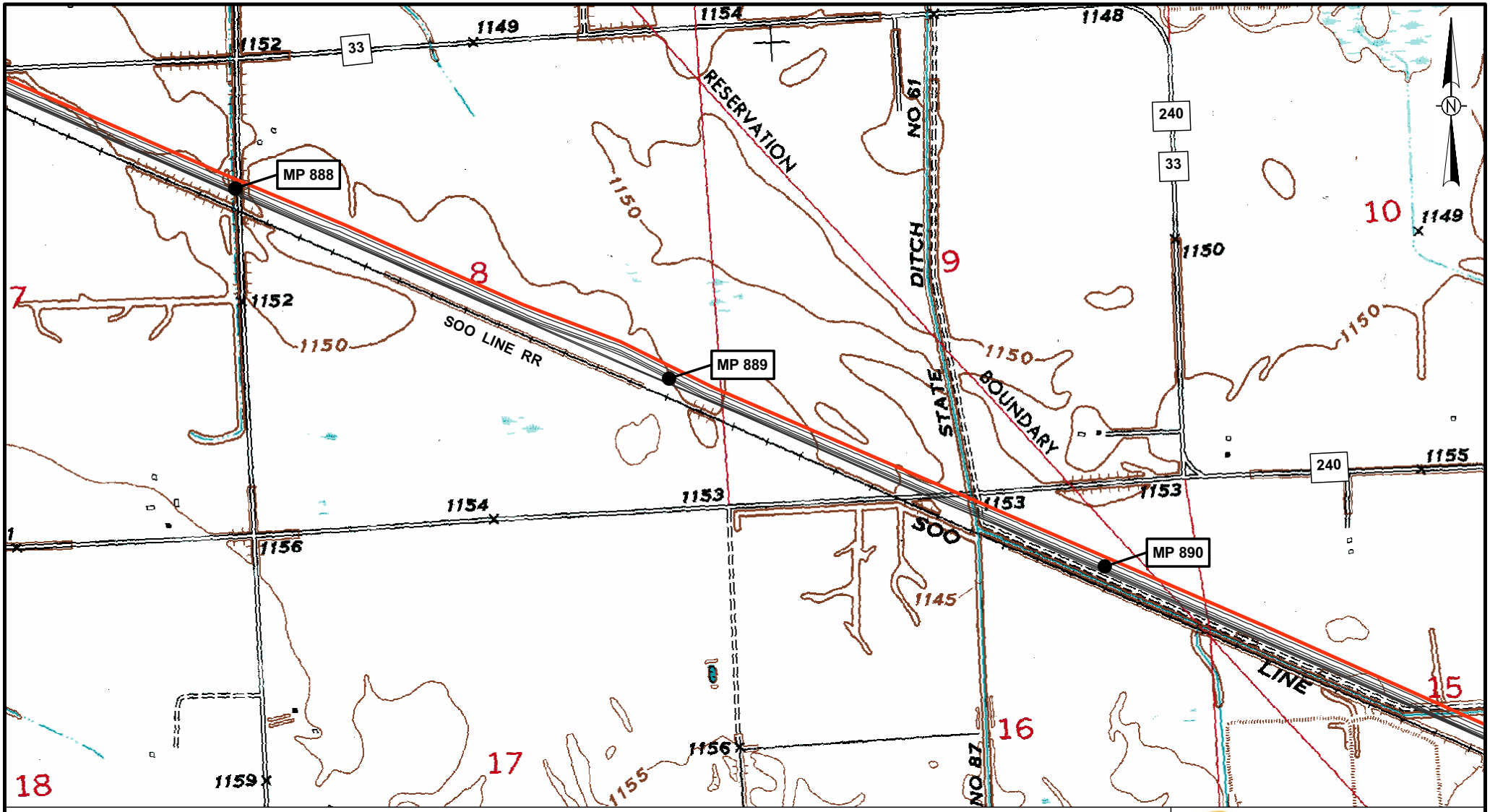

Legend

- Proposed Alberta Clipper Oil Pipeline
- Existing Enbridge Pipelines
- Mainline Block Valve
- Milepost

0 500 1,000 Feet

Map Prepared By:
GULF INTERSTATE ENGINEERING

March 15, 2007

ENBRIDGE

Alberta Clipper Project
U.S./Canada Border to Superior, WI

DRAWING	REVISION
AC-056	A

H:_cad\1306\arcmap\exhibits\Alberta Clipper\1306-SK-AC-056.mxd

Legend

- Proposed Alberta Clipper Oil Pipeline
- Existing Enbridge Pipelines
- Mainline Block Valve
- Milepost

0 500 1,000 Feet

Map Prepared By:
GULF INTERSTATE ENGINEERING

March 15, 2007

ENBRIDGE

Alberta Clipper Project
U.S./Canada Border to Superior, WI

DRAWING	REVISION
AC-056	A

H:_cad\1306\arcmap\exhibits\Alberta Clipper\1306-SK-AC-056a.mxd

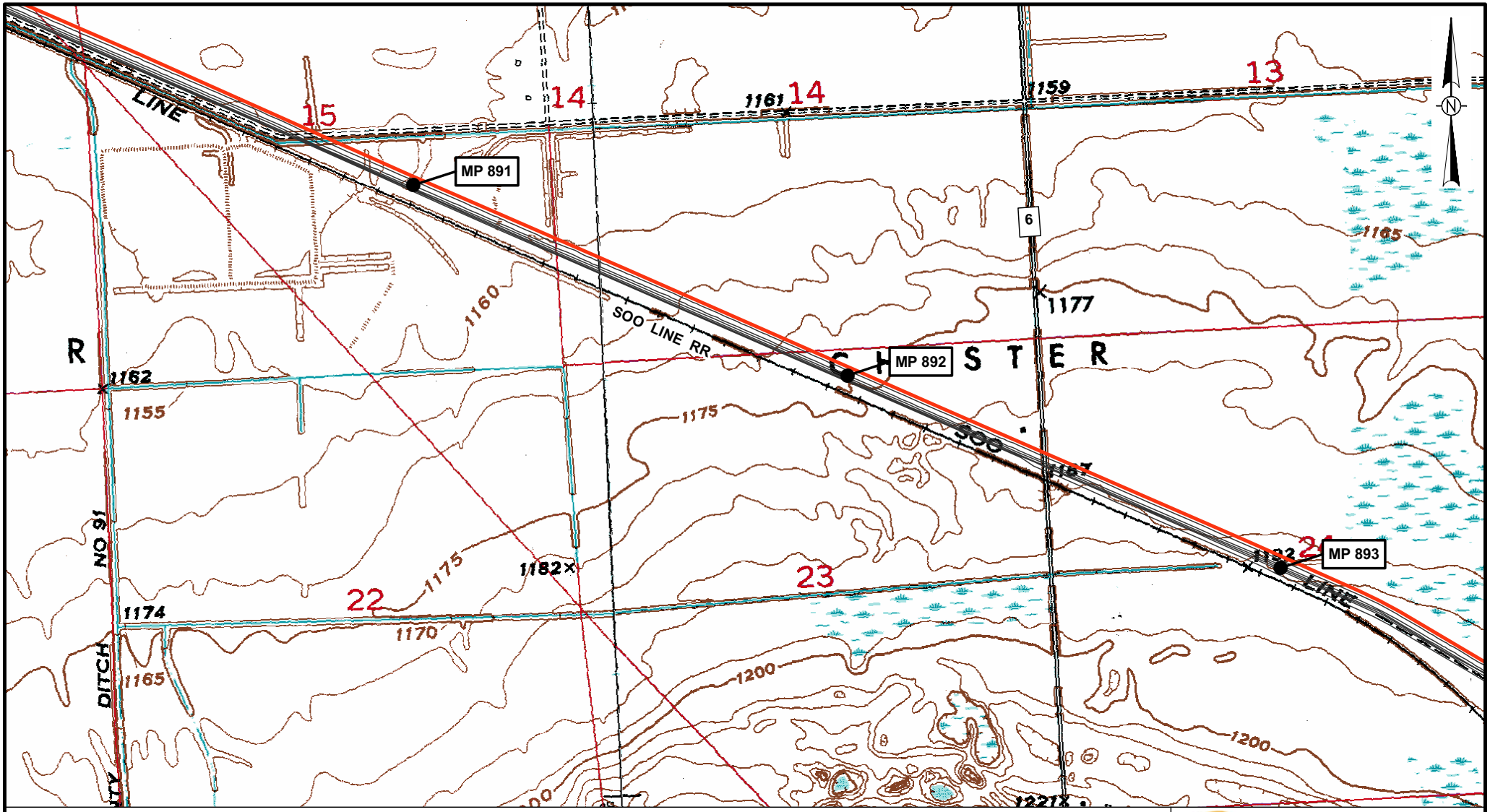

Legend

- Proposed Alberta Clipper Oil Pipeline
- Existing Enbridge Pipelines
- Mainline Block Valve
- Milepost

0 500 1,000 Feet

Map Prepared By:
GULF INTERSTATE ENGINEERING

March 15, 2007

ENBRIDGE

Alberta Clipper Project
U.S./Canada Border to Superior, WI

DRAWING	REVISION
AC-057	A

H:_cad\1306\arcmap\exhibits\Alberta Clipper\1306-SK-AC-057.mxd

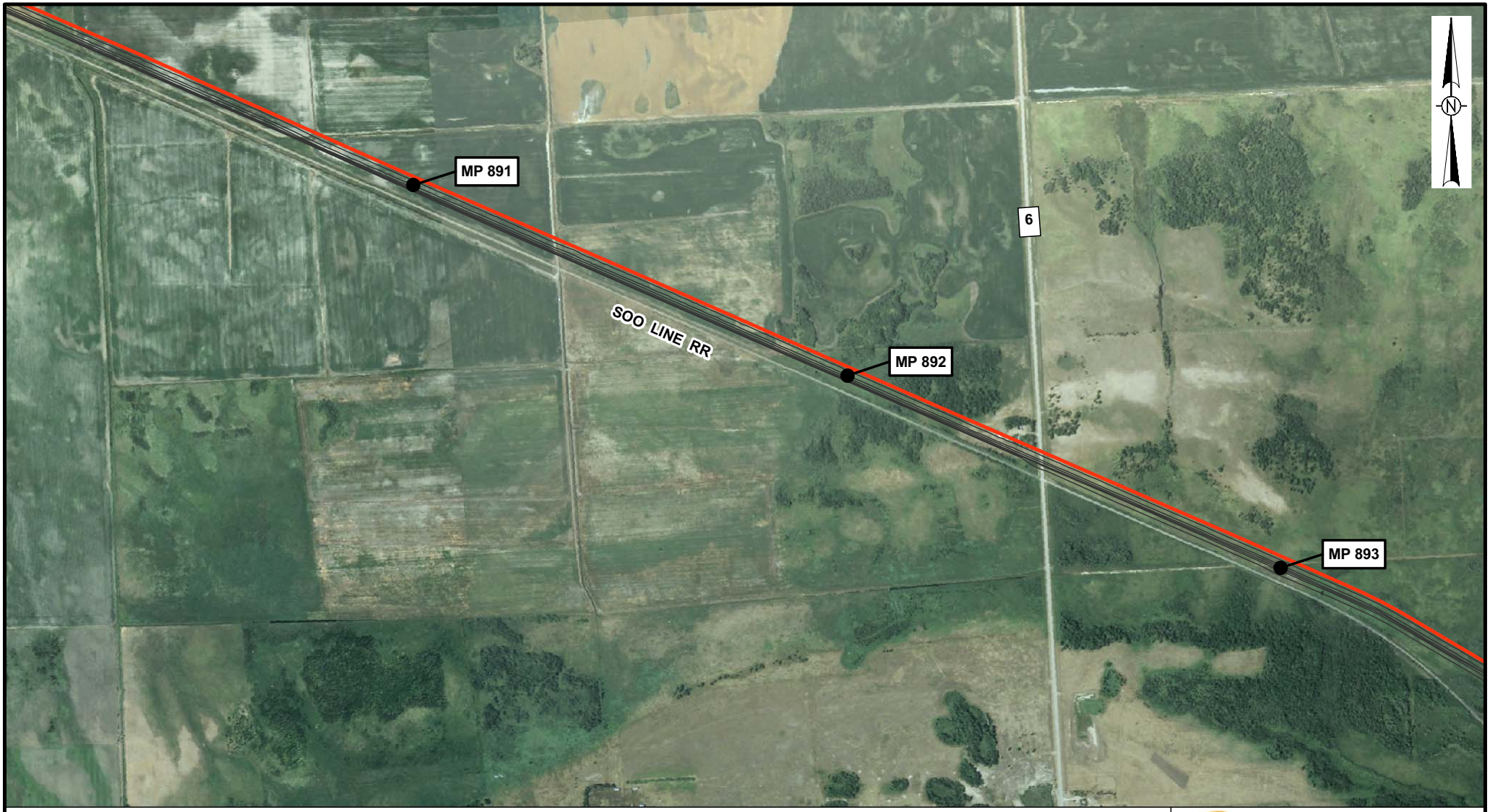

Legend

- Proposed Alberta Clipper Oil Pipeline
- Existing Enbridge Pipelines
- Mainline Block Valve
- Milepost

0 500 1,000 Feet

Map Prepared By:
GULF INTERSTATE ENGINEERING

March 15, 2007

ENBRIDGE

Alberta Clipper Project
U.S./Canada Border to Superior, WI

DRAWING	REVISION
AC-057	A

H:_cad\1306\arcmap\exhibits\Alberta Clipper\1306-SK-AC-057a.mxd

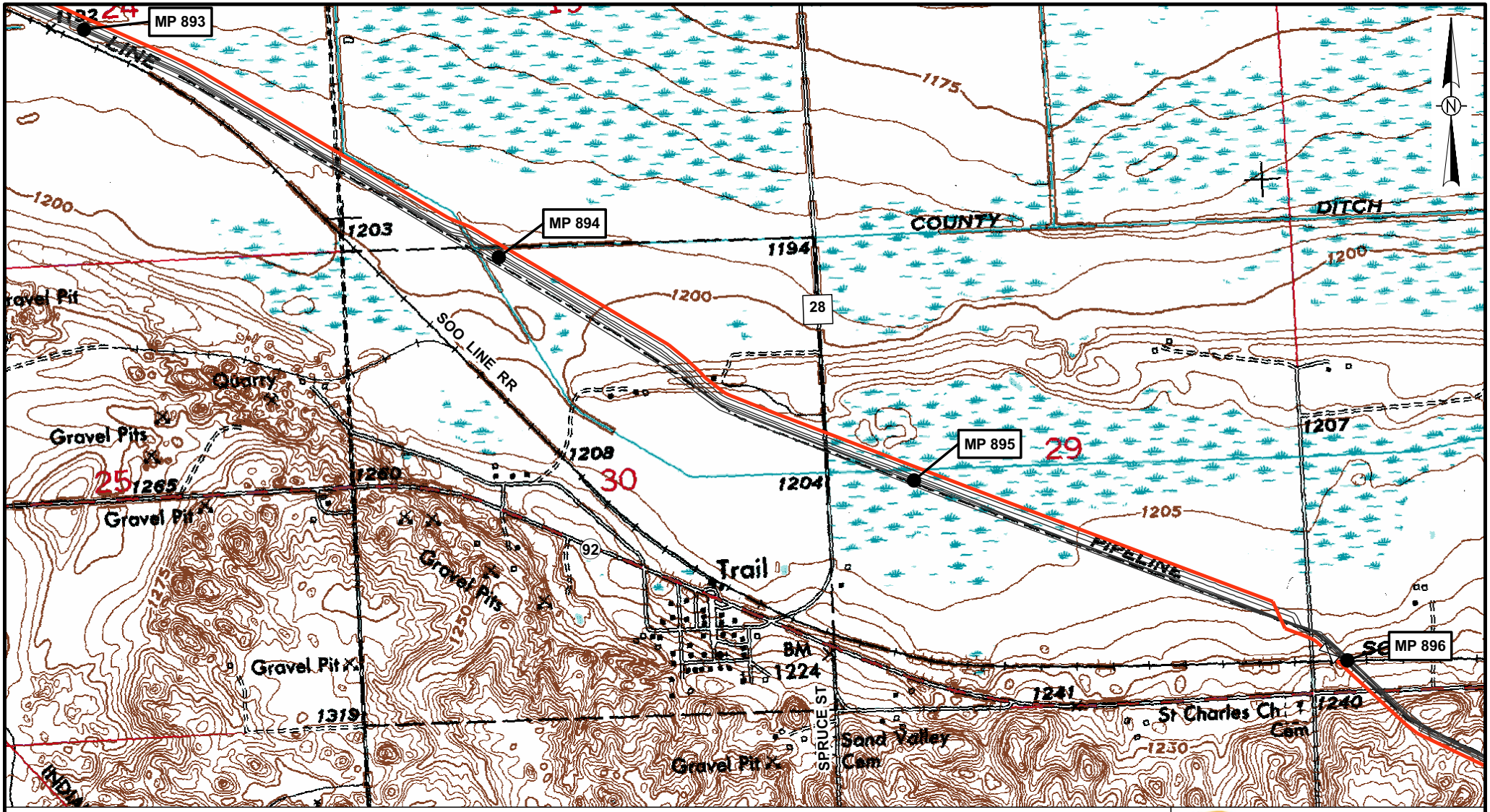

Legend

- Proposed Alberta Clipper Oil Pipeline
- Existing Enbridge Pipelines
- Mainline Block Valve
- Milepost

0 500 1,000 Feet

Map Prepared By:
GULF INTERSTATE ENGINEERING

March 15, 2007

ENBRIDGE

Alberta Clipper Project
U.S./Canada Border to Superior, WI

DRAWING	REVISION
AC-058	A

H:_cad\1306\arcmap\exhibits\Alberta Clipper\1306-SK-AC-058.mxd

Legend

- Proposed Alberta Clipper Oil Pipeline
- Existing Enbridge Pipelines
- Mainline Block Valve
- Milepost

0 500 1,000 Feet

Map Prepared By:
GULF INTERSTATE ENGINEERING

March 15, 2007

ENBRIDGE

Alberta Clipper Project
U.S./Canada Border to Superior, WI

DRAWING	REVISION
AC-058	A

H:_cad\1306\arcmap\exhibits\Alberta Clipper\1306-SK-AC-058a.mxd

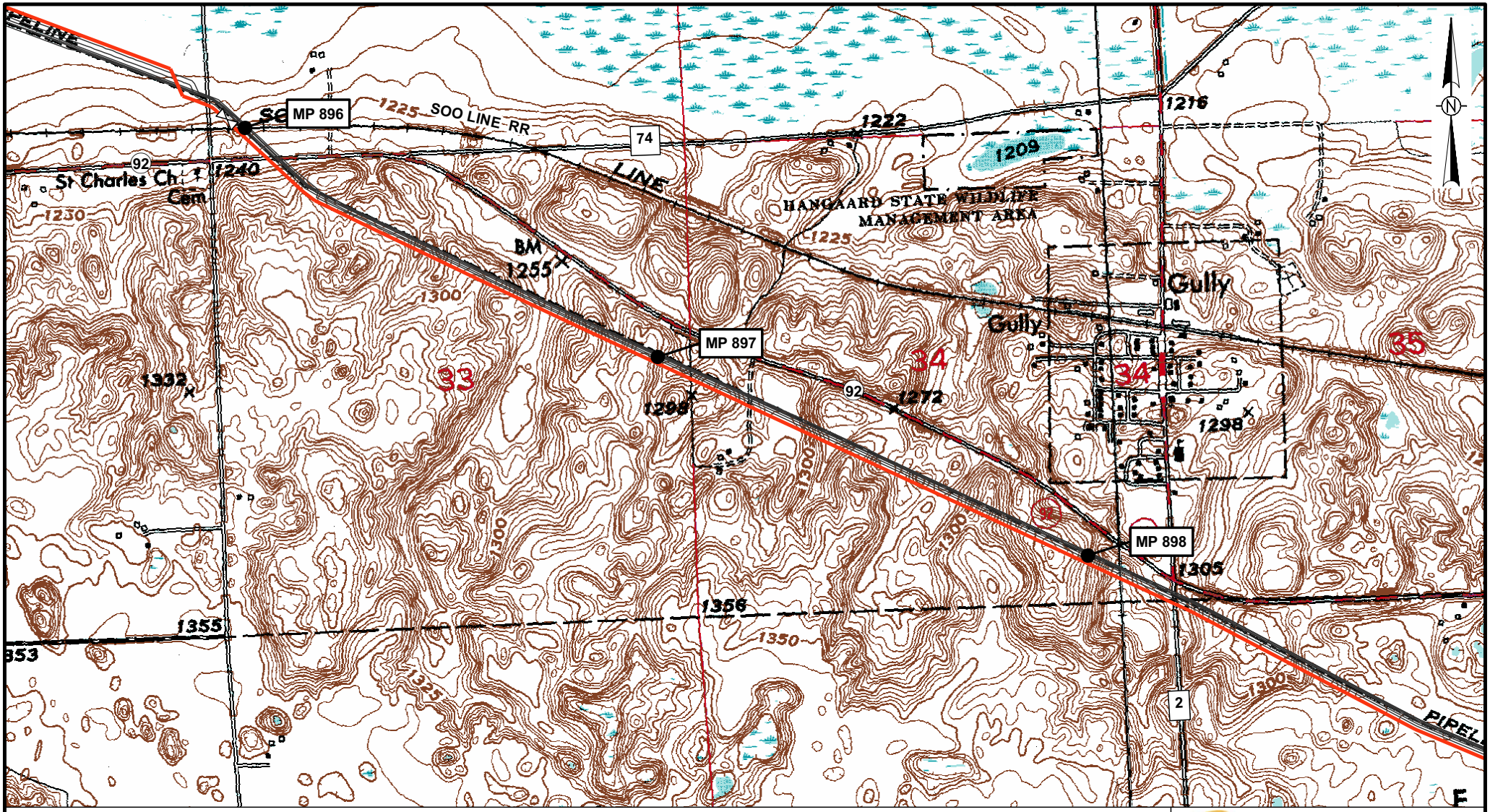

Legend

- Proposed Alberta Clipper Oil Pipeline
- Existing Enbridge Pipelines
- Mainline Block Valve
- Milepost

0 500 1,000 Feet

Map Prepared By:
GULF INTERSTATE ENGINEERING

March 15, 2007

ENBRIDGE

Alberta Clipper Project
U.S./Canada Border to Superior, WI

DRAWING	REVISION
AC-059	A

H:_cad\1306\arcmap\exhibits\Alberta Clipper\1306-SK-AC-059.mxd

Legend

- Proposed Alberta Clipper Oil Pipeline
- Existing Enbridge Pipelines
- Mainline Block Valve
- Milepost

0 500 1,000 Feet

Map Prepared By:
GULF INTERSTATE ENGINEERING

March 15, 2007

ENBRIDGE

Alberta Clipper Project
U.S./Canada Border to Superior, WI

DRAWING	REVISION
AC-059	A

H:_cad\1306\arcmap\exhibits\Alberta Clipper\1306-SK-AC-059a.mxd

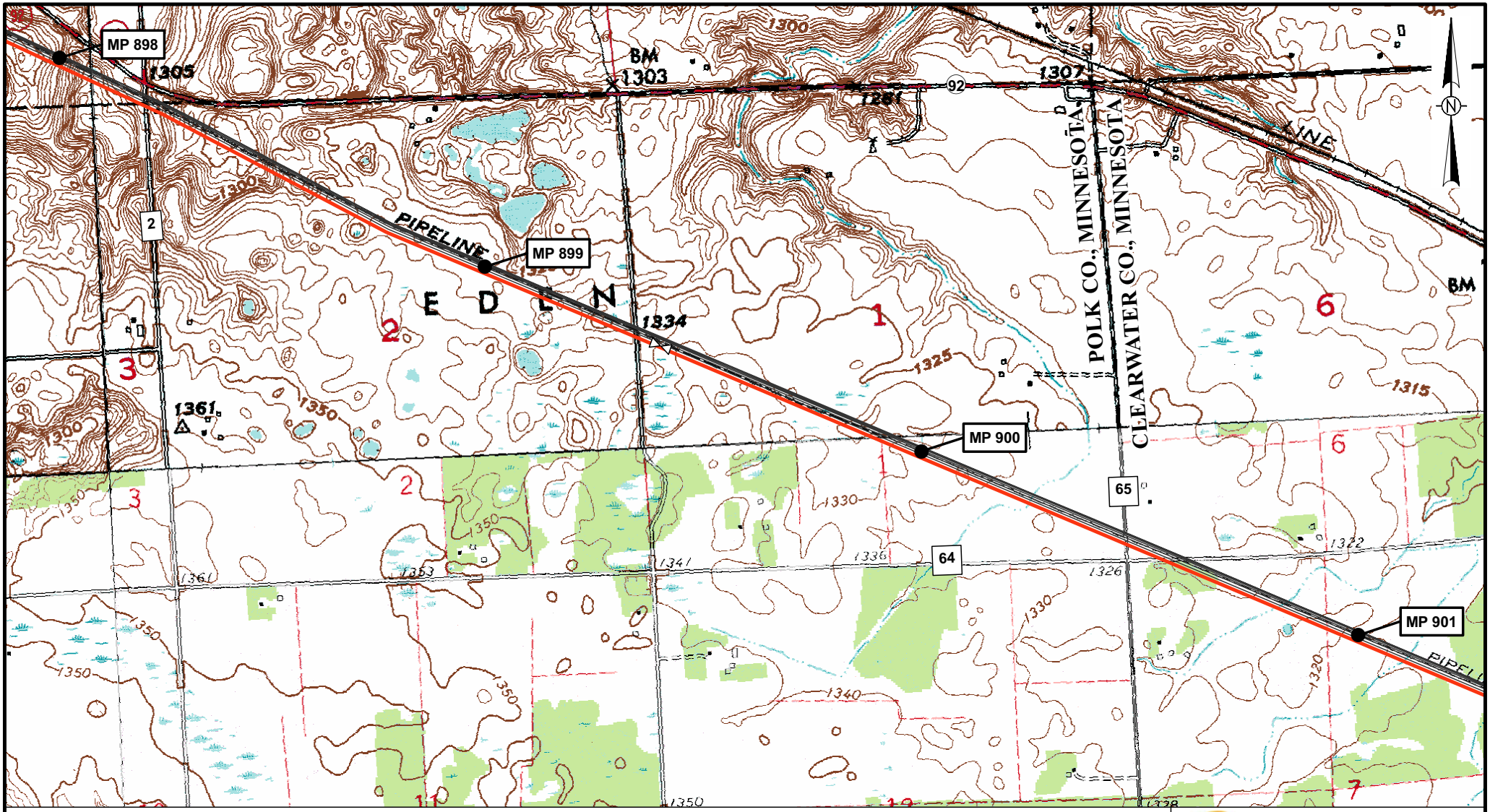

Legend

- Proposed Alberta Clipper Oil Pipeline
- Existing Enbridge Pipelines
- Mainline Block Valve
- Milepost

0 500 1,000 Feet

Map Prepared By: GULF INTERSTATE ENGINEERING

March 15, 2007

ENBRIDGE

Alberta Clipper Project
U.S./Canada Border to Superior, WI

DRAWING	REVISION
AC-060	A

H:_cad\1306\arcmap\exhibits\Alberta Clipper\1306-SK-AC-060.mxd

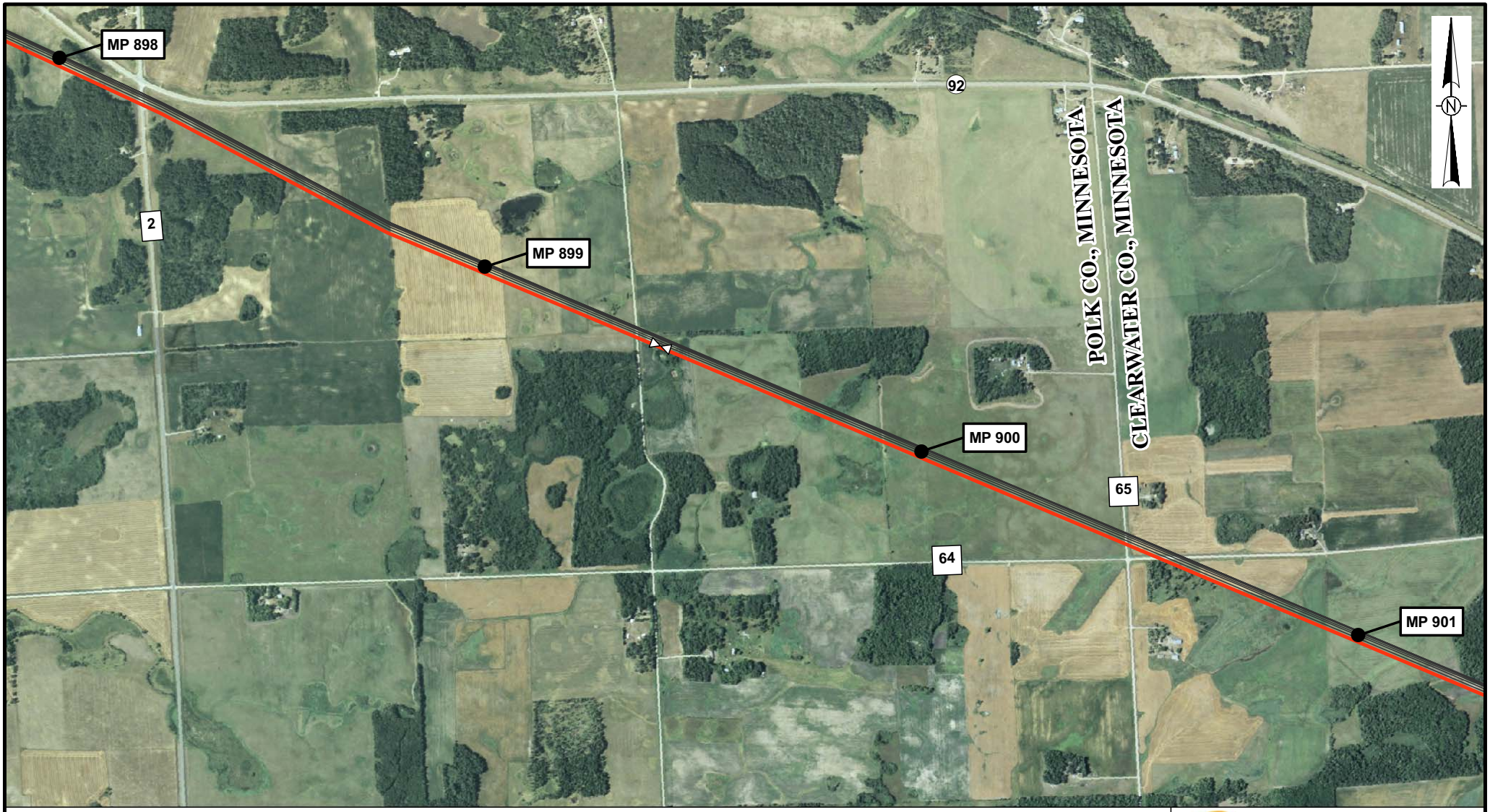

Legend

- Proposed Alberta Clipper Oil Pipeline
- Existing Enbridge Pipelines
- Mainline Block Valve
- Milepost

0 500 1,000 Feet

Map Prepared By:
GULF INTERSTATE ENGINEERING

March 15, 2007

ENBRIDGE

Alberta Clipper Project
U.S./Canada Border to Superior, WI

DRAWING	REVISION
AC-060	A

H:_cad\1306\arcmap\exhibits\Alberta Clipper\1306-SK-AC-060a.mxd