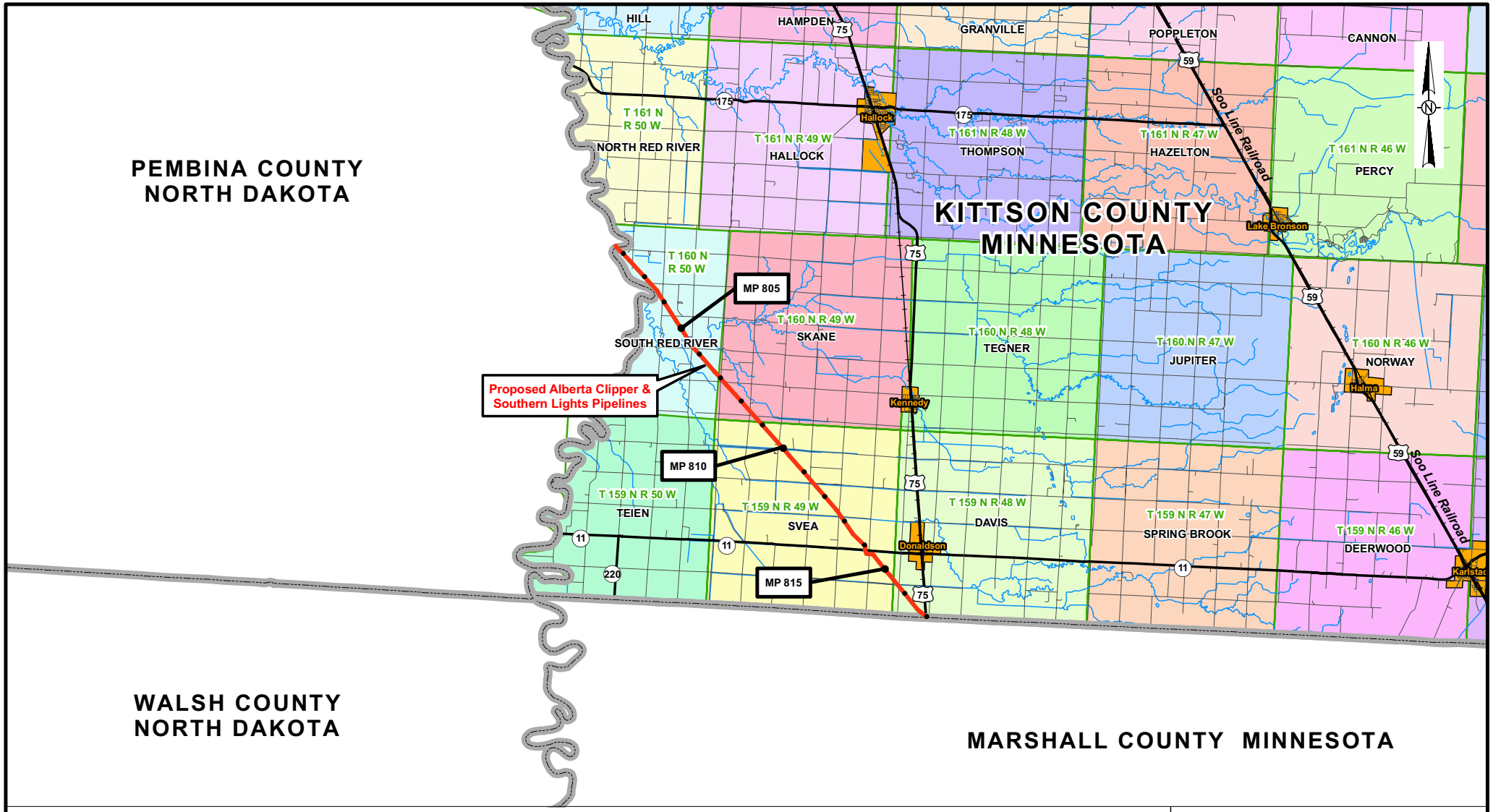

Legend

- Proposed Alberta Clipper & Southern Lights Pipelines
- Milepost

0 1 2 3 4 5 Miles

Map Prepared By:
GULF INTERSTATE ENGINEERING

March 21, 2007

ENBRIDGE

Alberta Clipper Project
U.S./Canada Border to Superior, WI

DRAWING	REVISION
AC-000 KITTSON	A

H:_cad\1306\arcmap\exhibits\Alberta Clipper\County Maps\AC-000-KT.mxd 3/21/2007

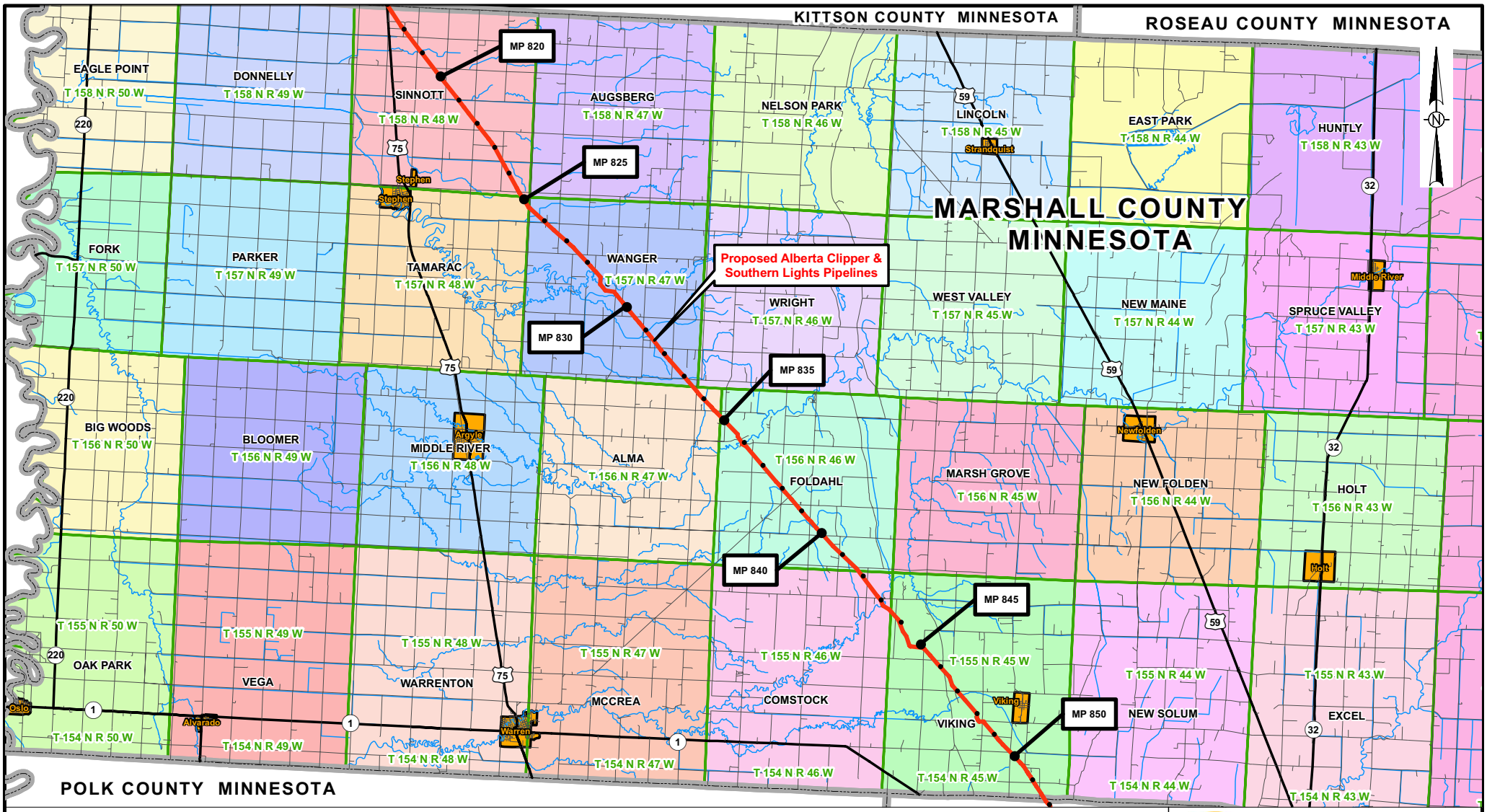

Legend

- Proposed Alberta Clipper & Southern Lights Pipelines
- Milepost

0 1 2 3 4 5 Miles

Map Prepared By:
GULF INTERSTATE ENGINEERING

March 21, 2007

ENBRIDGE

Alberta Clipper Project
U.S./Canada Border to Superior, WI

DRAWING	REVISION
AC-000 MARSHALL	A

H:_cad\1306\arcmap\exhibits\Alberta Clipper\County Maps\AC-000-MA.mxd 4/2/2007

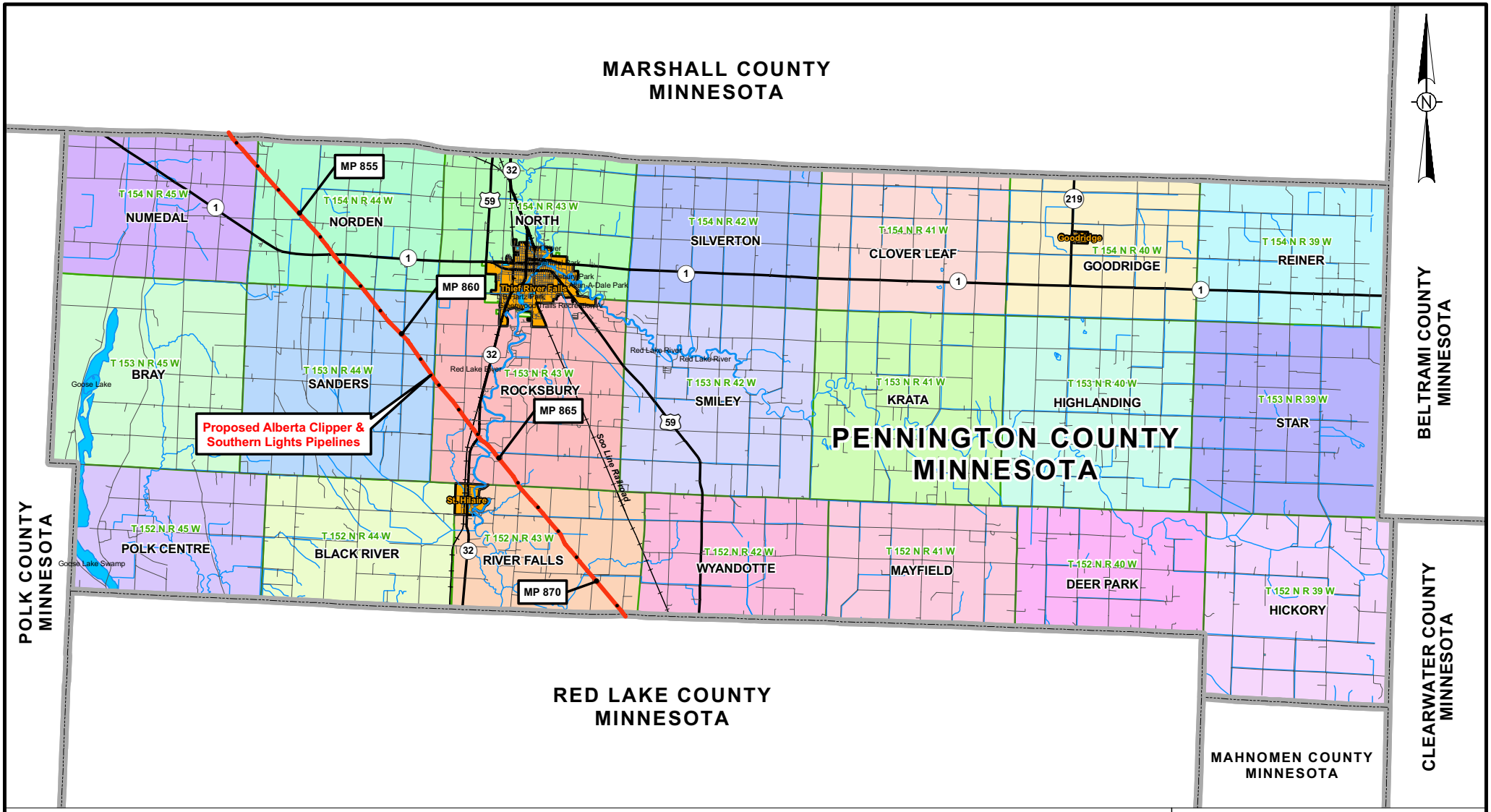

H:_cad\1306\arcmap\exhibits\Alberta Clipper\County Maps\AC-000-PE-01.mxd 3/21/2007

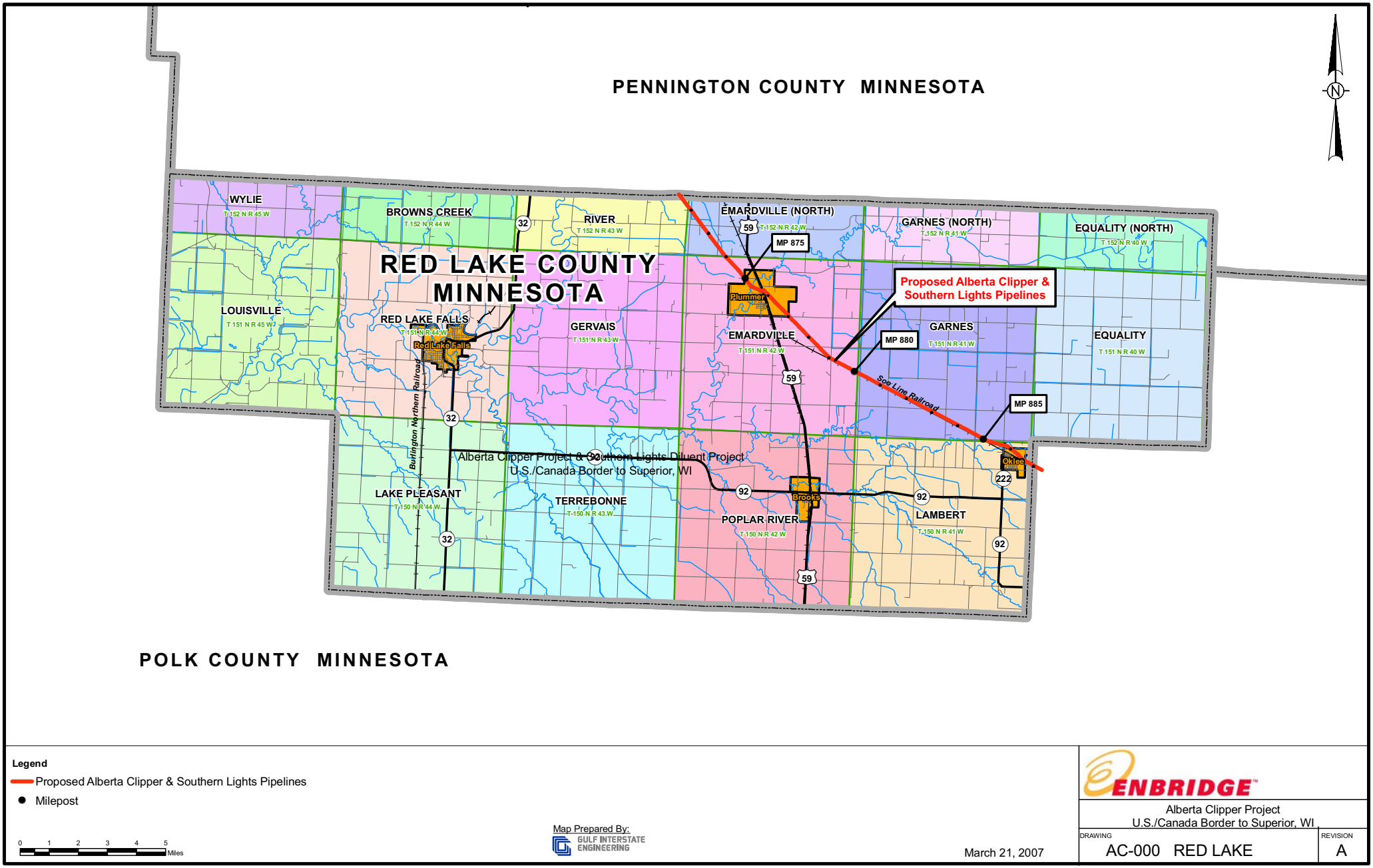

Legend

- Proposed Alberta Clipper & Southern Lights Pipelines
- Milepost

0 1 2 3 4 5 Miles

Map Prepared By:
GULF INTERSTATE ENGINEERING

March 21, 2007

ENBRIDGE

Alberta Clipper Project
U.S./Canada Border to Superior, WI

DRAWING	REVISION
AC-000 RED LAKE	A

H:_cad\1306\arcmap\exhibits\Alberta Clipper\County Maps\AC-000-RE.mxd 3/21/2007

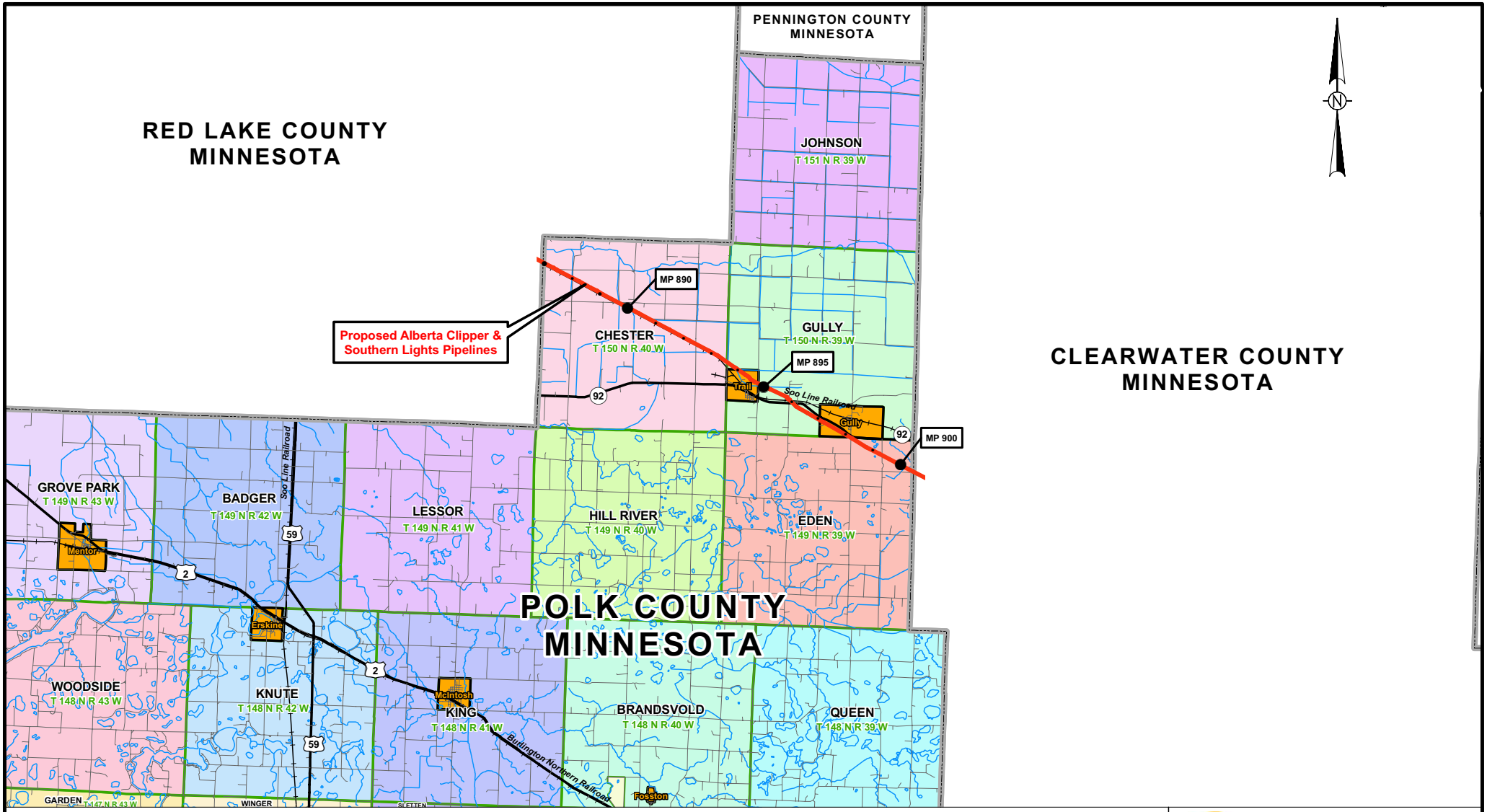

Legend

- Proposed Alberta Clipper & Southern Lights Pipelines
- Milepost

0 1 2 3 4 5 Miles

Map Prepared By:
GULF INTERSTATE ENGINEERING

March 21, 2007

ENBRIDGE

Alberta Clipper Project
U.S./Canada Border to Superior, WI

DRAWING	REVISION
AC-000 POLK	A

H:_cad\1306\arcmap\exhibits\Alberta Clipper\County Maps\AC-000-PO-1.mxd 3/21/2007

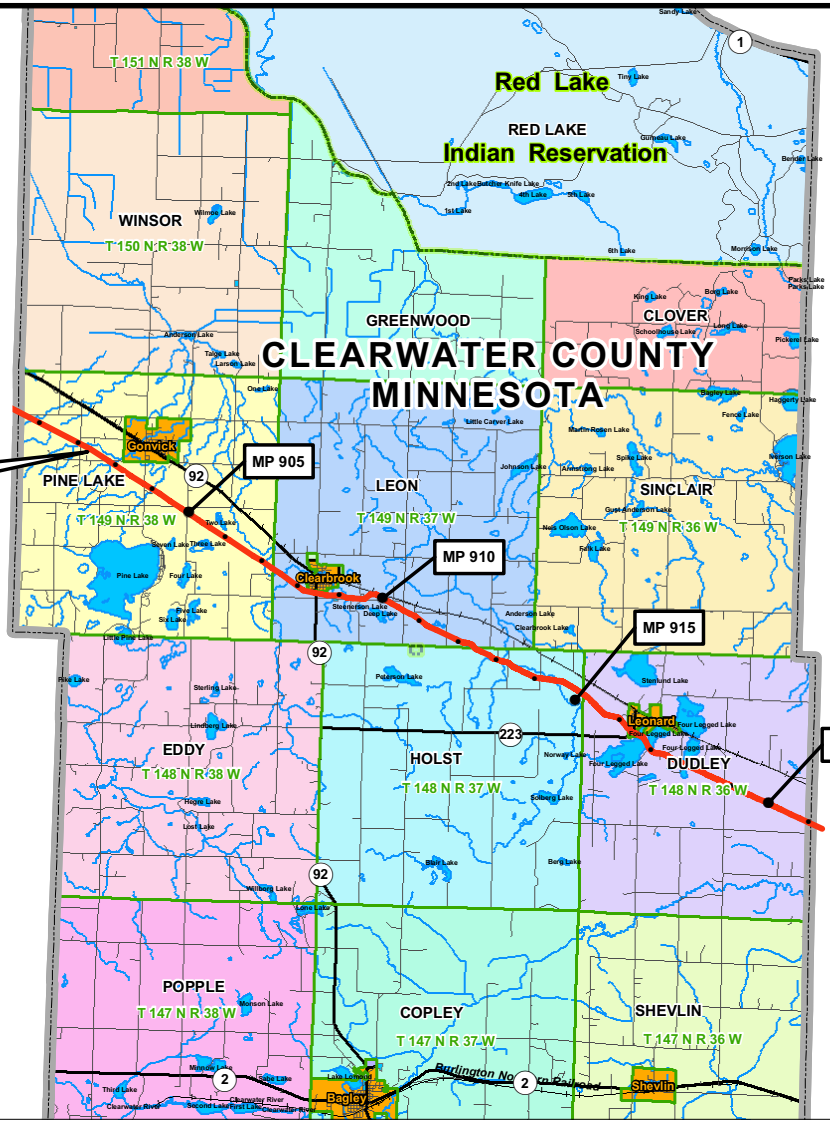

Legend

- Proposed Alberta Clipper & Southern Lights Pipelines
- Milepost

0 1 2 3 4 5 Miles

Map Prepared By:
GULF INTERSTATE ENGINEERING

March 21, 2007

ENBRIDGE

Alberta Clipper Project
U.S./Canada Border to Superior, WI

DRAWING	REVISION
AC-000 CLEARWATER	A

H:_cad\1306\arcmap\exhibits\Alberta Clipper\County Maps\AC-000-CL.mxd 4/2/2007

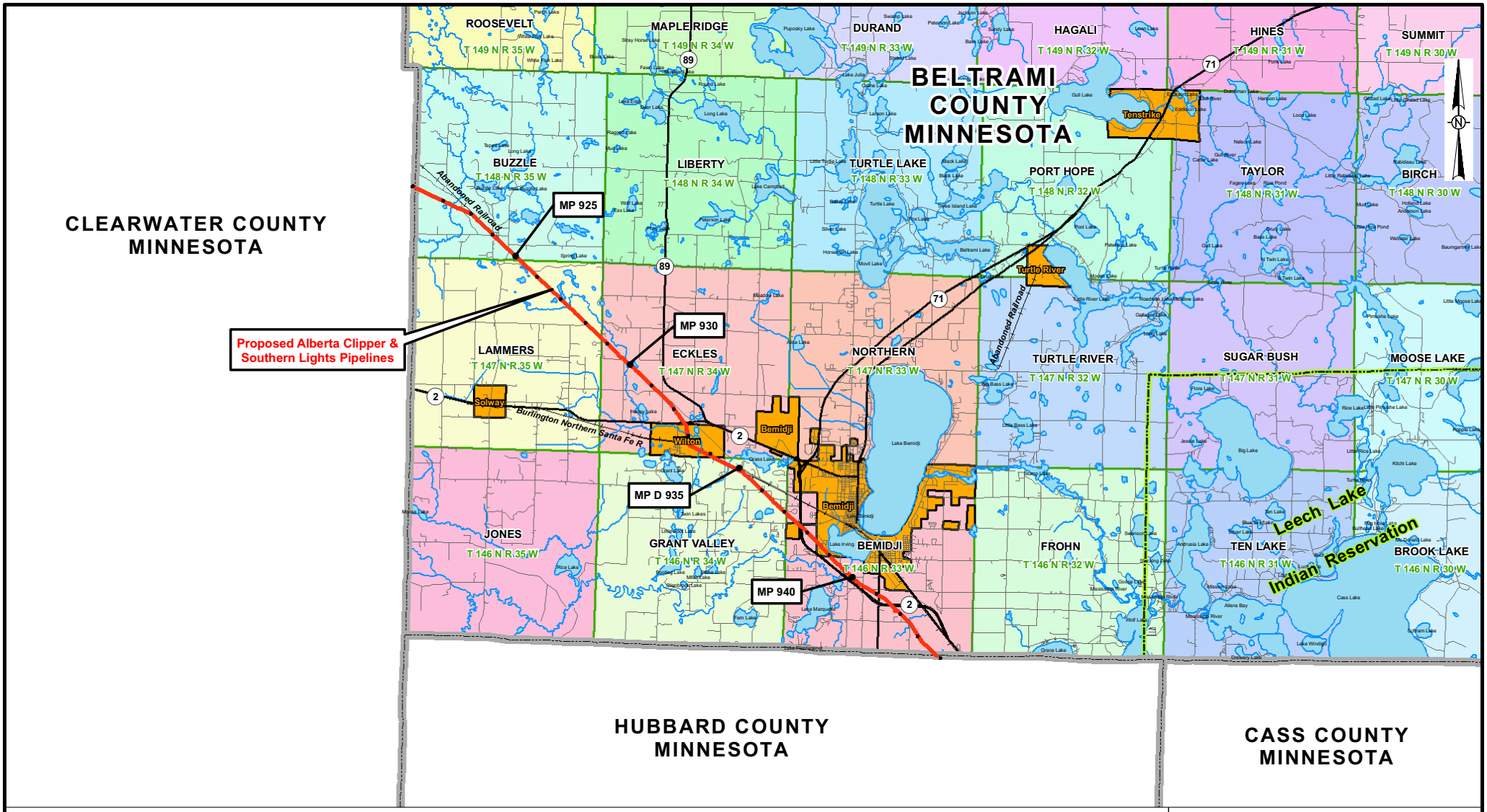

Legend

- Proposed Alberta Clipper & Southern Lights Pipelines
- Milepost

0 1 2 3 4 5 Miles

Map Prepared By:
GULF INTERSTATE ENGINEERING

March 21, 2007

ENBRIDGE

Alberta Clipper Project
U.S./Canada Border to Superior, WI

DRAWING	REVISION
AC-000 BELTRAMI	A

H:_cad\1306\arcmap\exhibits\Alberta Clipper\County Maps\AC-000-BE-1.mxd 4/2/2007

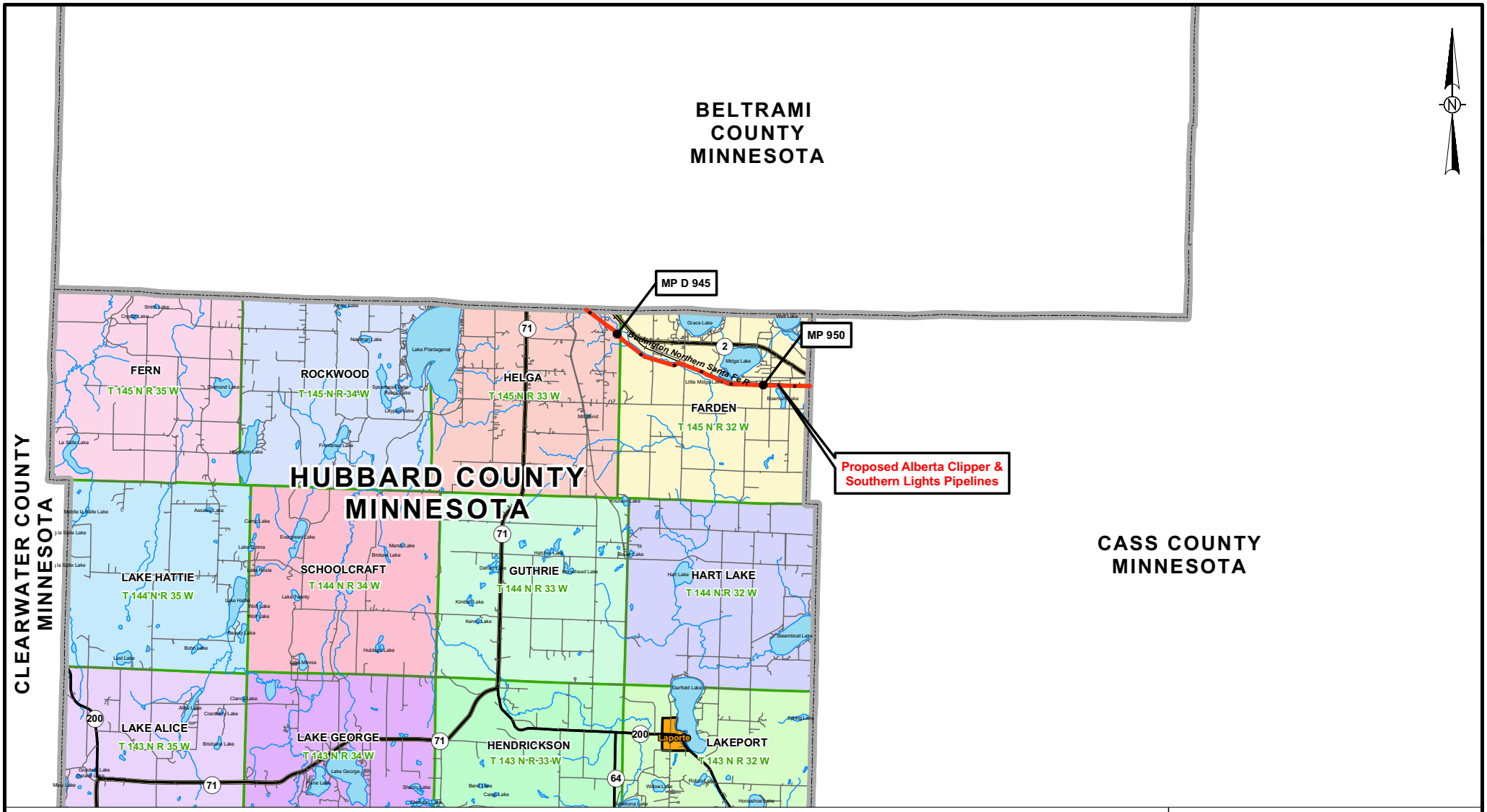

Legend

- Proposed Alberta Clipper & Southern Lights Pipelines
- Milepost

0 1 2 3 4 5 Miles

Map Prepared By:
GULF INTERSTATE ENGINEERING

March 21, 2007

ENBRIDGE

Alberta Clipper Project
U.S./Canada Border to Superior, WI

DRAWING	REVISION
AC-000 HUBBARD	A

H:_cad\1306\arcmap\exhibits\Alberta Clipper\County Maps\AC-000-HU-1.mxd 3/21/2007

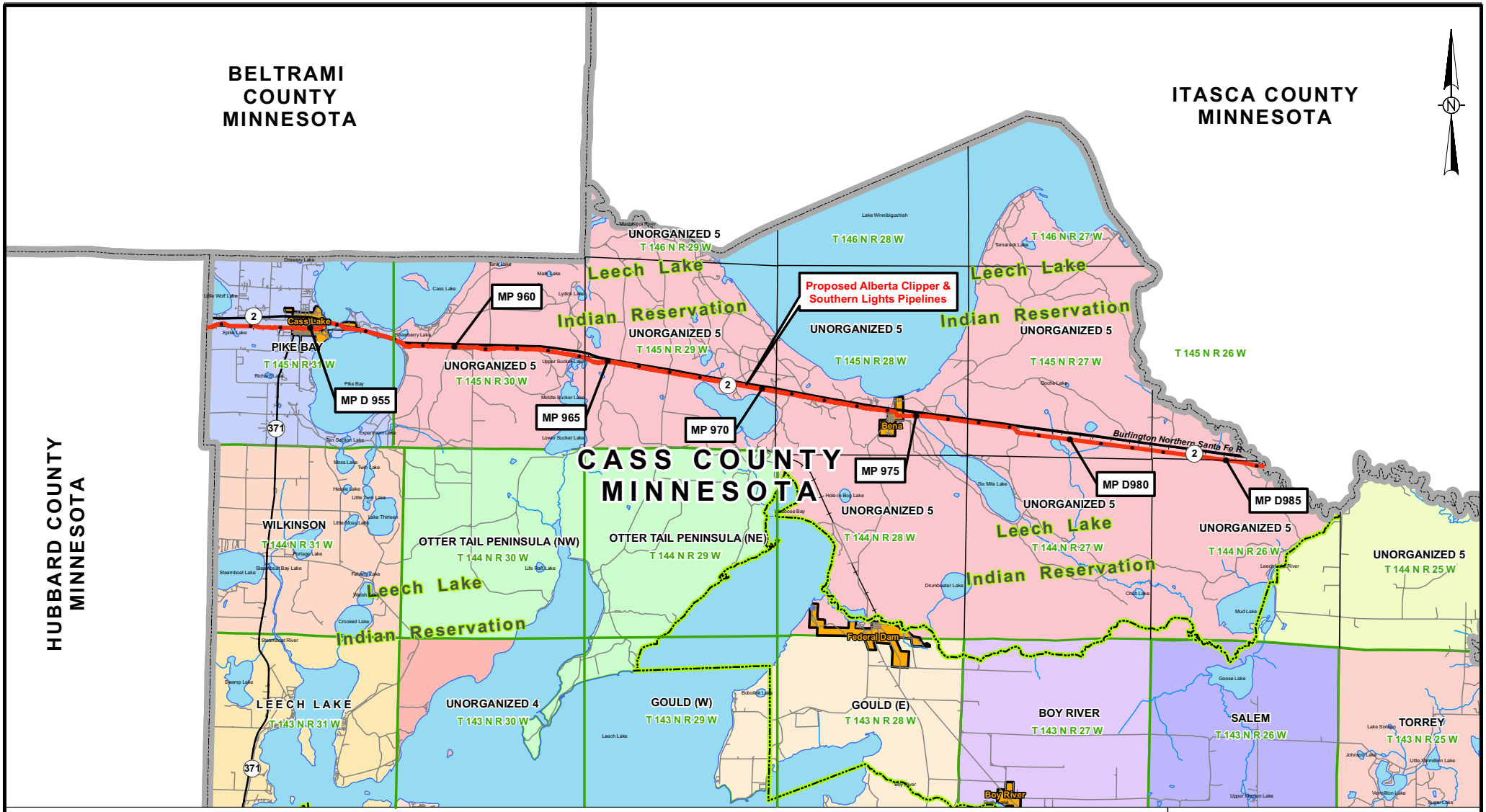

Legend

- Proposed Alberta Clipper & Southern Lights Pipelines
- Milepost

0 1 2 3 4 5 Miles

Map Prepared By:
GULF INTERSTATE ENGINEERING

March 21, 2007

ENBRIDGE

Alberta Clipper Project
U.S./Canada Border to Superior, WI

DRAWING	REVISION
AC-000 CASS	A

H:_cad\1306\arcmap\exhibits\Alberta Clipper\County Maps\AC-000-CAS.mxd 4/11/2007

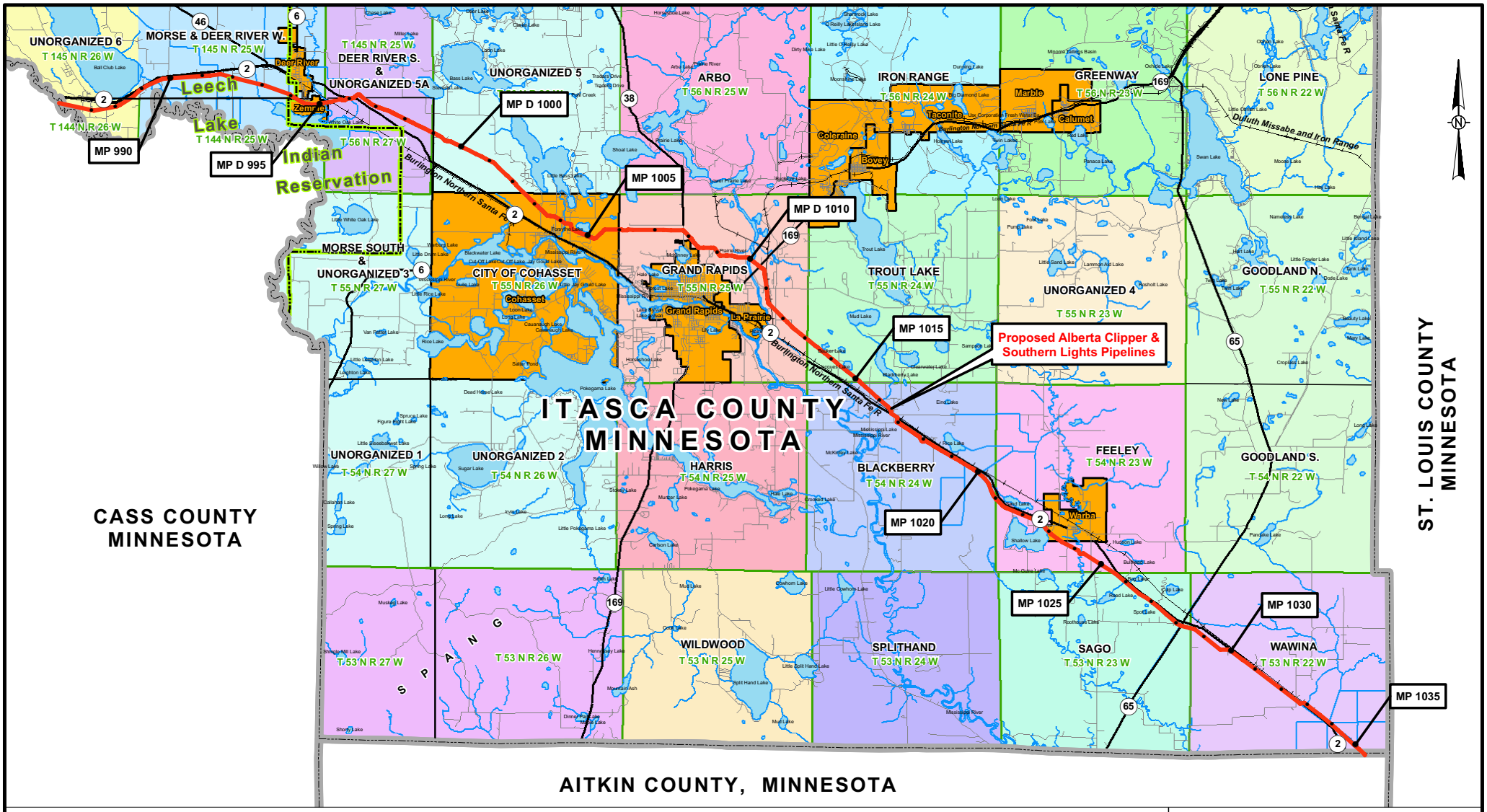

Legend

- Proposed Alberta Clipper & Southern Lights Pipelines
- Milepost

0 1 2 3 4 5 Miles

Map Prepared By:
GULF INTERSTATE ENGINEERING

March 21, 2007

ENBRIDGE

Alberta Clipper Project
U.S./Canada Border to Superior, WI

DRAWING	REVISION
AC-000 ITASCA	A

H:_cad\1306\arcmap\exhibits\Alberta Clipper\County Maps\AC-000-IT.mxd 4/11/2007

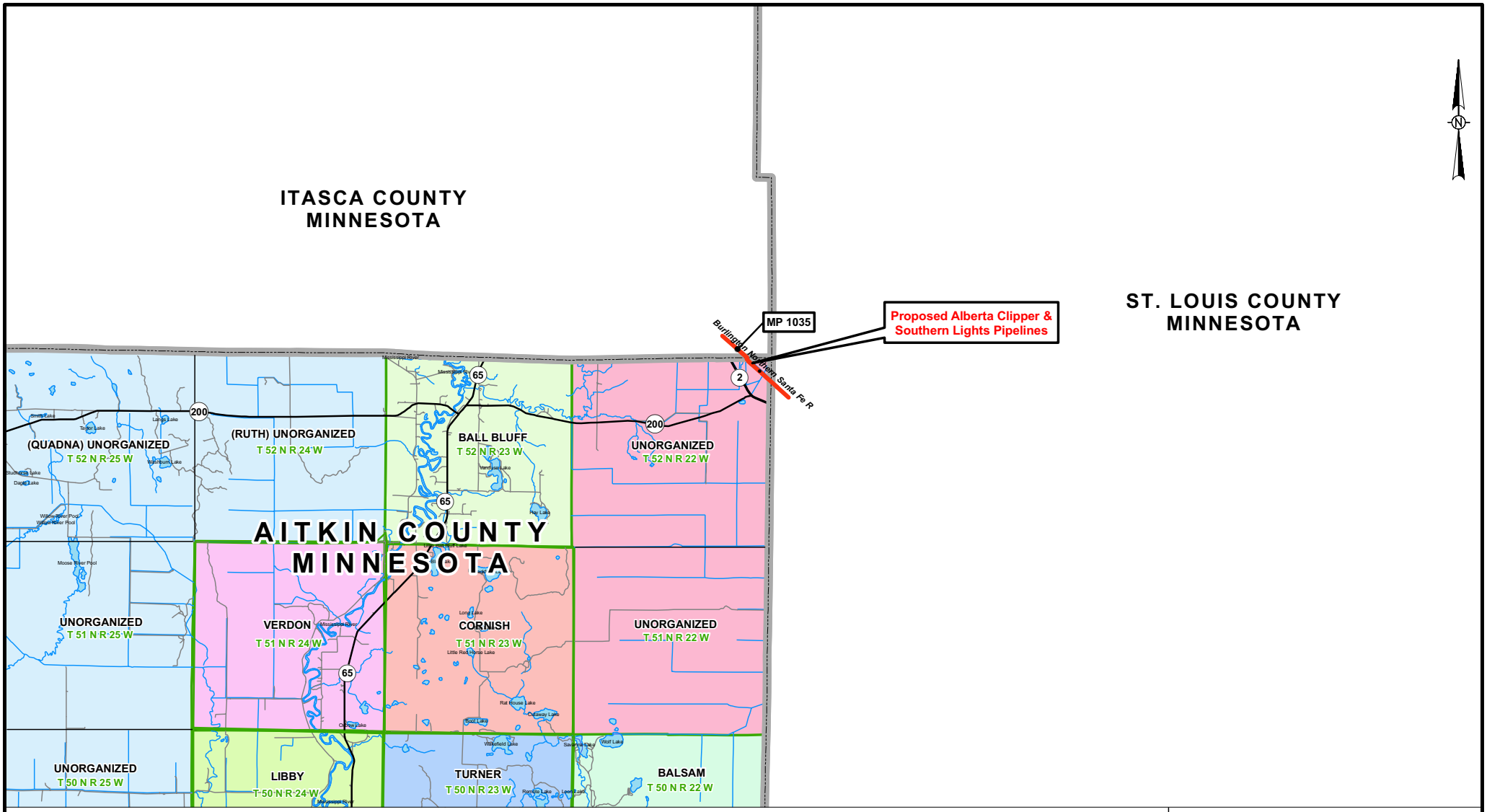

Legend

- Proposed Alberta Clipper & Southern Lights Pipelines
- Milepost

0 1 2 3 4 5 Miles

Map Prepared By:
GULF INTERSTATE ENGINEERING

March 21, 2007

ENBRIDGE

Alberta Clipper Project
U.S./Canada Border to Superior, WI

DRAWING	REVISION
AC-000 AITKIN	A

H:_cad\1306\arcmap\exhibits\Alberta Clipper\County Maps\AC-000-AI-1.mxd 3/21/2007

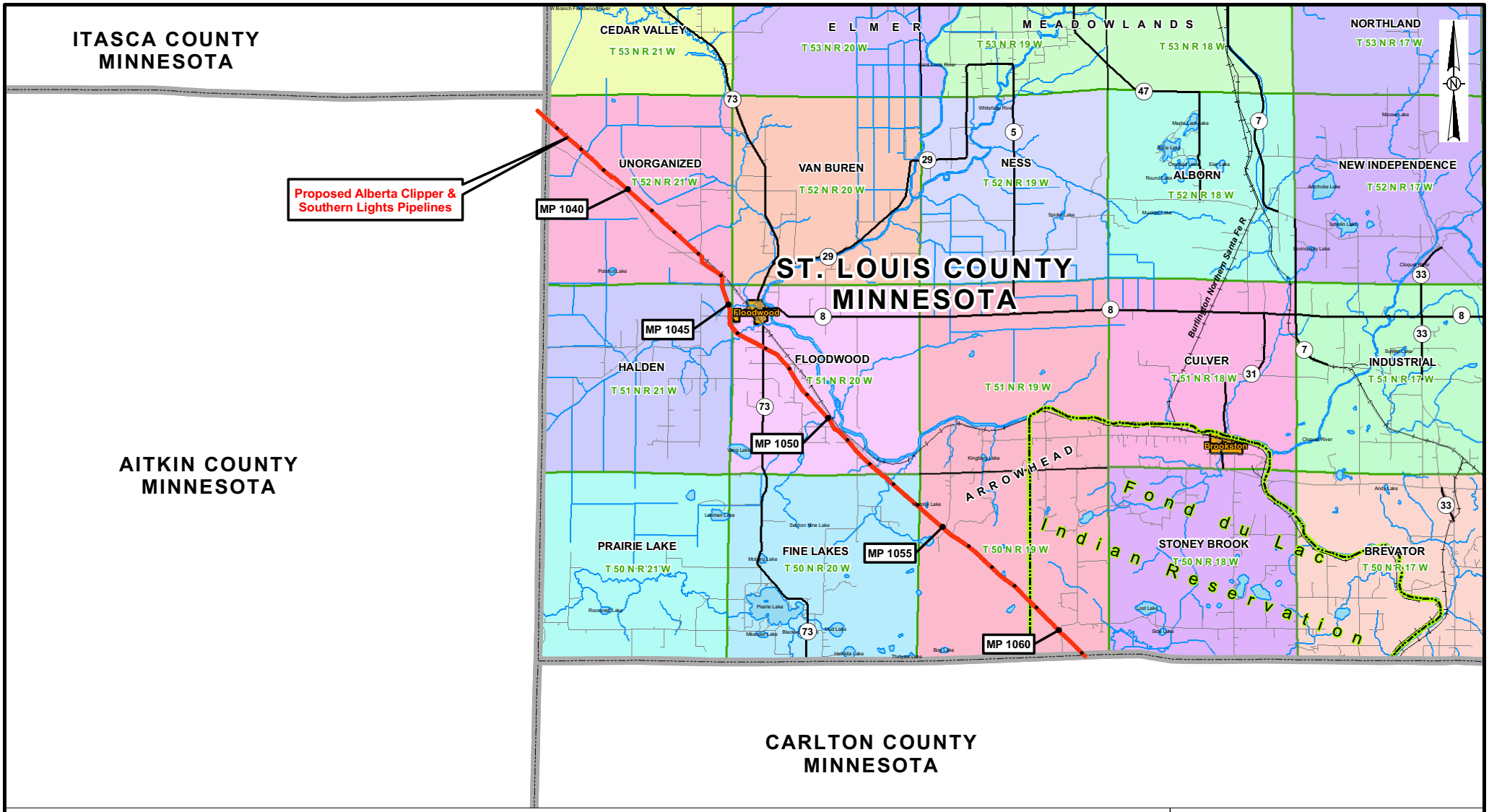

Legend

- Proposed Alberta Clipper & Southern Lights Pipelines
- Milepost

0 1 2 3 4 5 Miles

Map Prepared By:
GULF INTERSTATE ENGINEERING

March 21, 2007

ENBRIDGE

Alberta Clipper Project
U.S./Canada Border to Superior, WI

DRAWING	REVISION
AC-000 ST. LOUIS	A

H:_cad\1306\arcmap\exhibits\Alberta Clipper\County Maps\AC-000-ST-1.mxd 4/2/2007

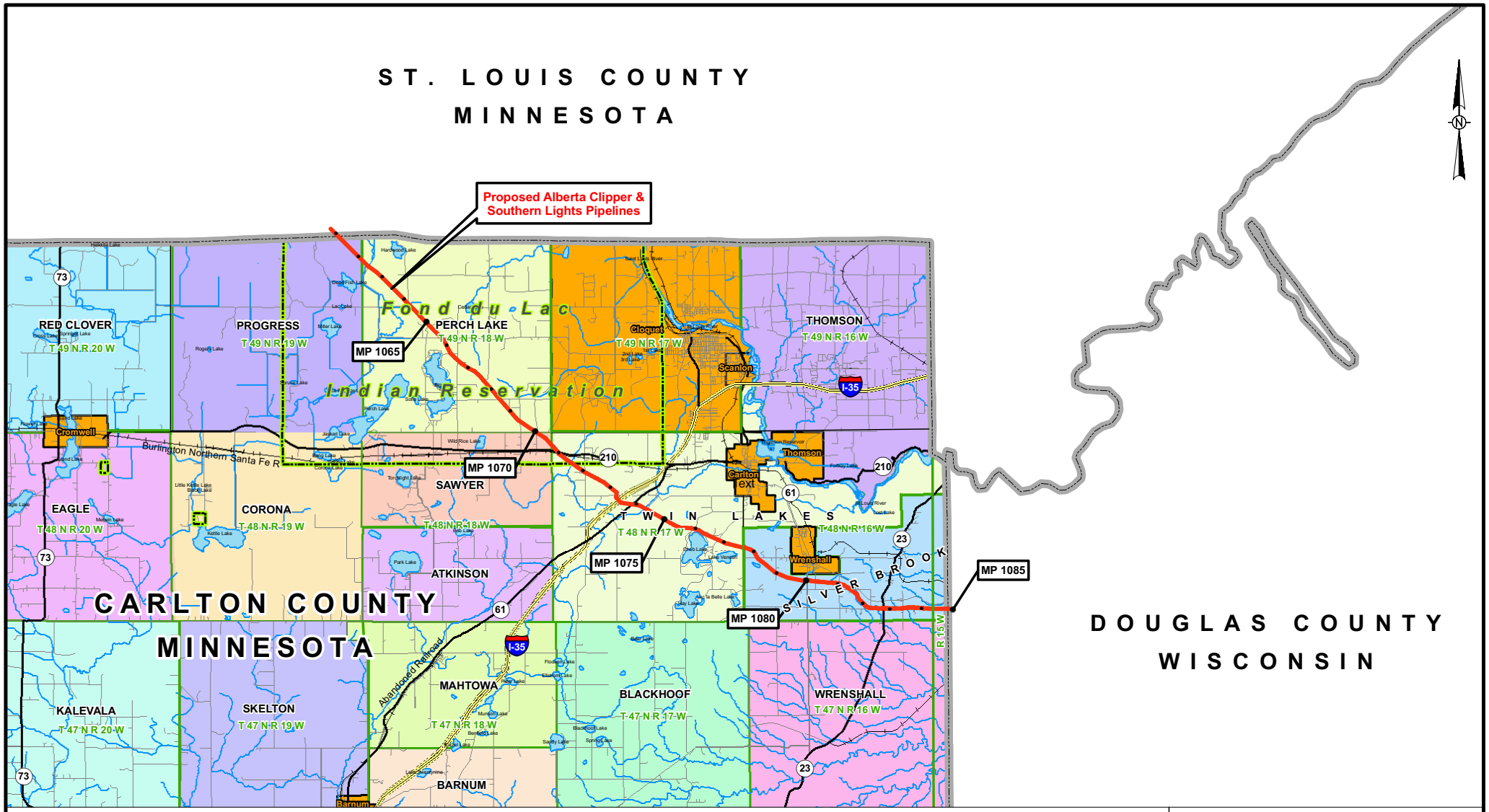

Legend

- Proposed Alberta Clipper & Southern Lights Pipelines
- Milepost

0 1 2 3 4 5 Miles

Map Prepared By:
GULF INTERSTATE ENGINEERING

March 21, 2007

ENBRIDGE

Alberta Clipper Project
U.S./Canada Border to Superior, WI

DRAWING	REVISION
AC-000 CARLTON	A

H:_cad\1306\arcmap\exhibits\Alberta Clipper\County Maps\AC-000-CA-1.mxd 4/2/2007