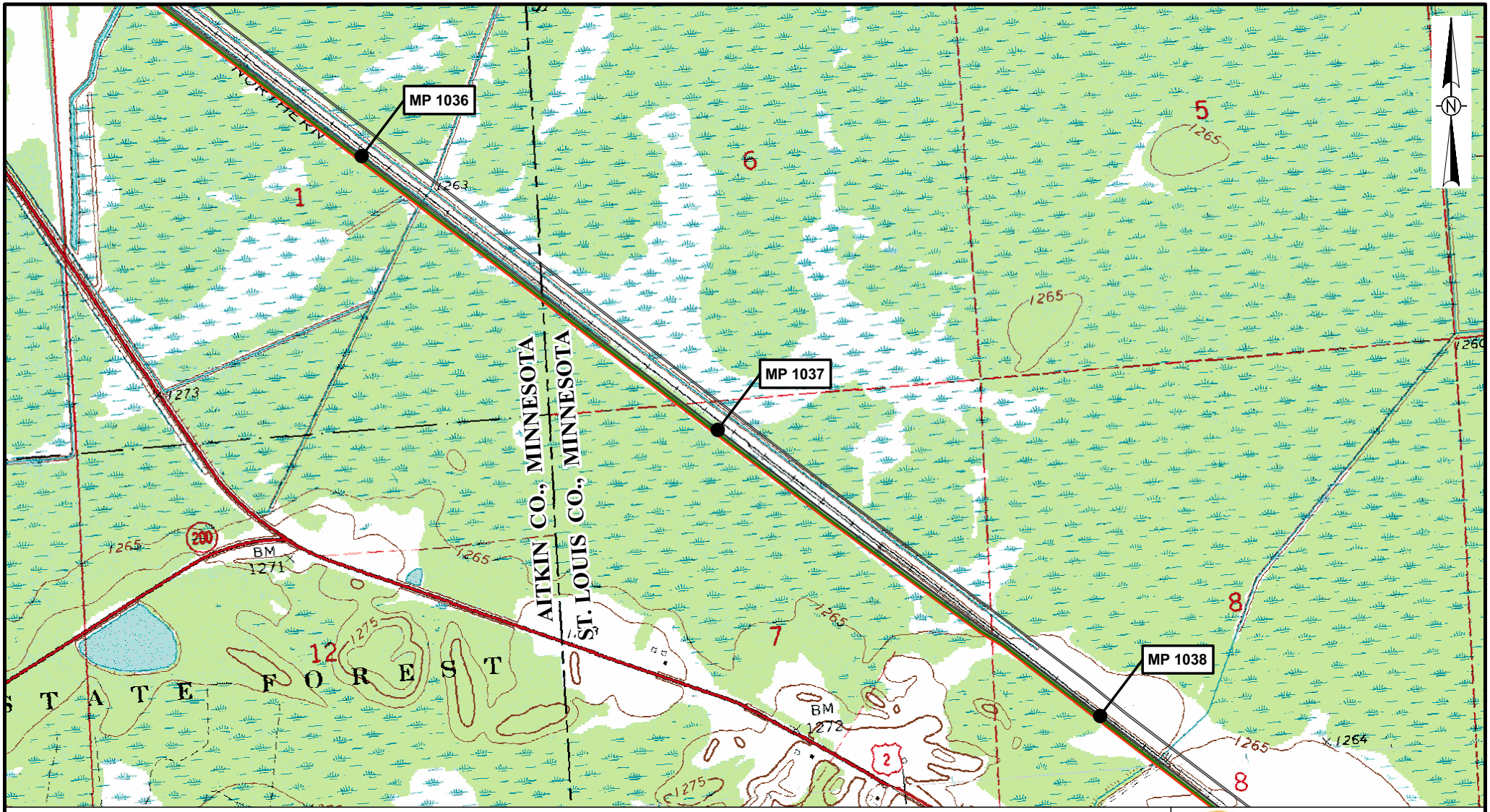

Legend

- Milepost
- Proposed Alberta Clipper Oil Pipeline
- Proposed Southern Lights Diluent Pipeline
- Existing Enbridge Pipelines
- Mainline Block Valve

0 500 1,000 Feet

Map Prepared By:
GULF INTERSTATE ENGINEERING

March 15, 2007

ENBRIDGE

Alberta Clipper Project & Southern Lights Diluent Project
U.S./Canada Border to Superior, WI

DRAWING	REVISION
AC-113	A

H:_cad\1306\arcmap\exhibits\Alberta Clipper\1306-SK-AC-113.mxd

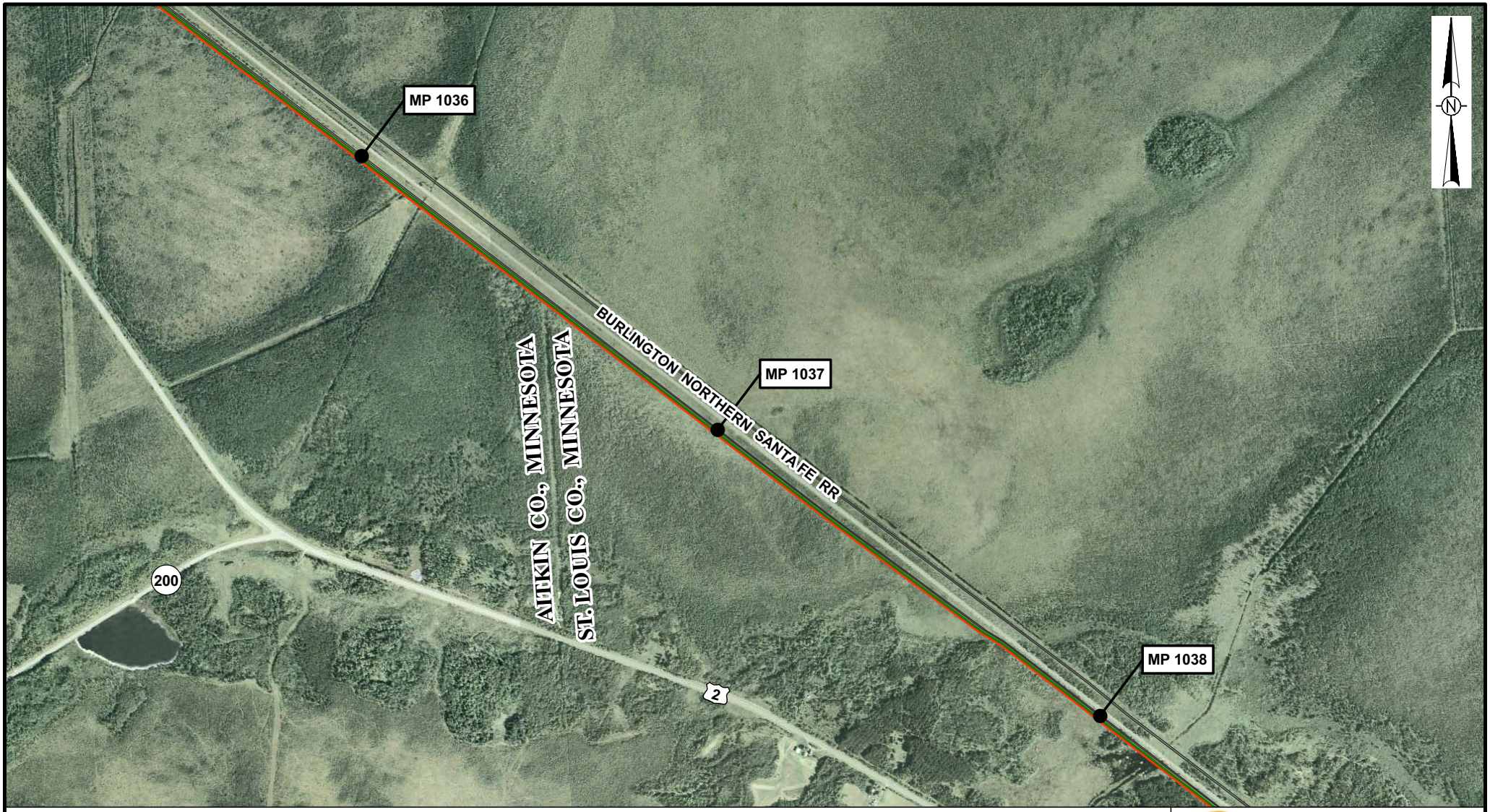

Legend

- Milepost
- Proposed Alberta Clipper Oil Pipeline
- Proposed Southern Lights Diluent Pipeline
- Existing Enbridge Pipelines
- Mainline Block Valve

0 500 1,000 Feet

Map Prepared By:
GULF INTERSTATE ENGINEERING

March 15, 2007

ENBRIDGE

Alberta Clipper Project & Southern Lights Diluent Project
U.S./Canada Border to Superior, WI

DRAWING	REVISION
AC-113	A

H:_cad\1306\arcmap\exhibits\Alberta Clipper\1306-SK-AC-113a.mxd

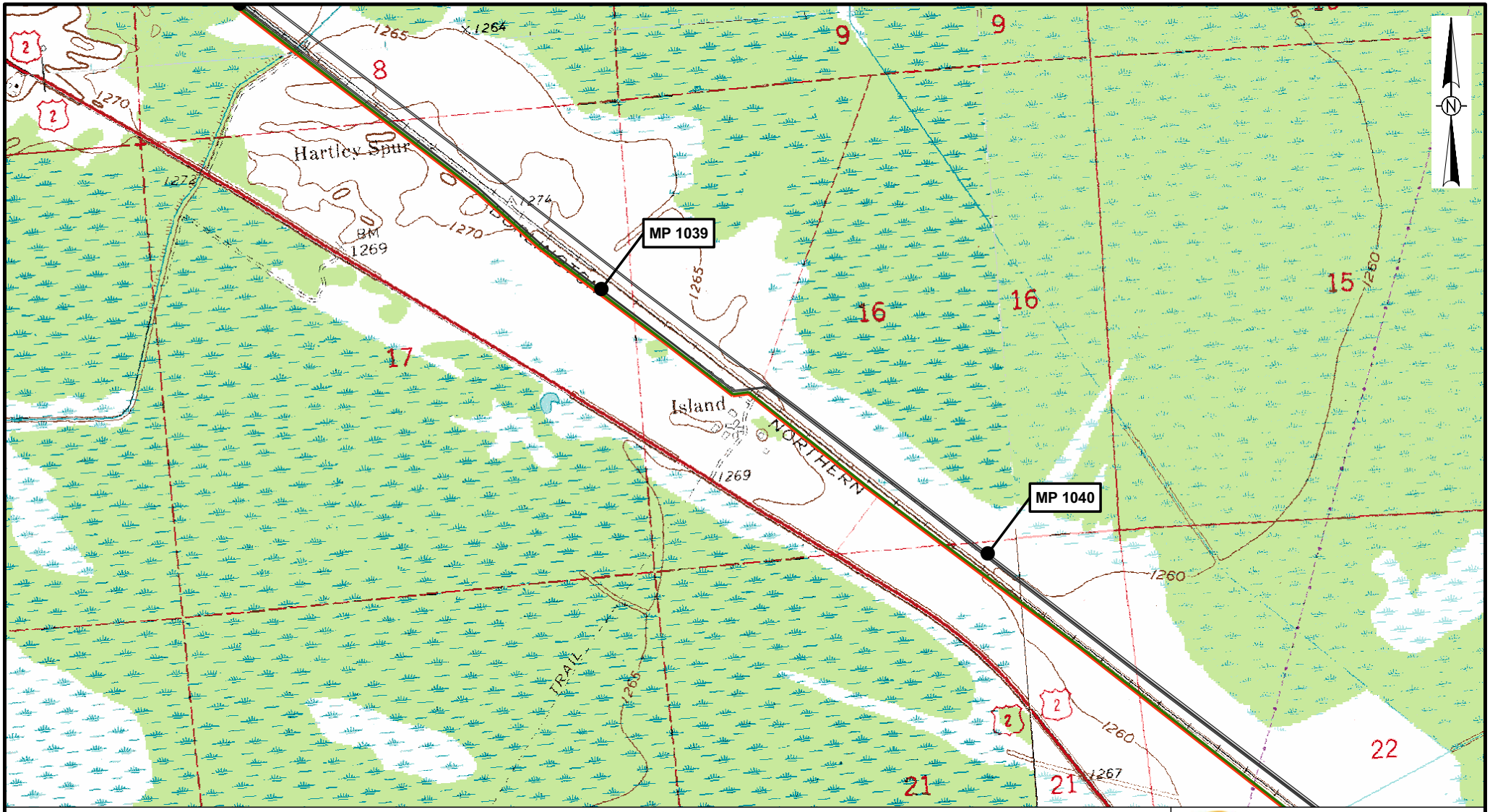

Legend

- Milepost
- Proposed Alberta Clipper Oil Pipeline
- Proposed Southern Lights Diluent Pipeline
- Existing Enbridge Pipelines
- Mainline Block Valve

0 500 1,000 Feet

Map Prepared By:
GULF INTERSTATE ENGINEERING

March 15, 2007

ENBRIDGE

Alberta Clipper Project & Southern Lights Diluent Project
U.S./Canada Border to Superior, WI

DRAWING	REVISION
AC-114	A

H:_cad\1306\arcmap\exhibits\Alberta Clipper\1306-SK-AC-114.mxd

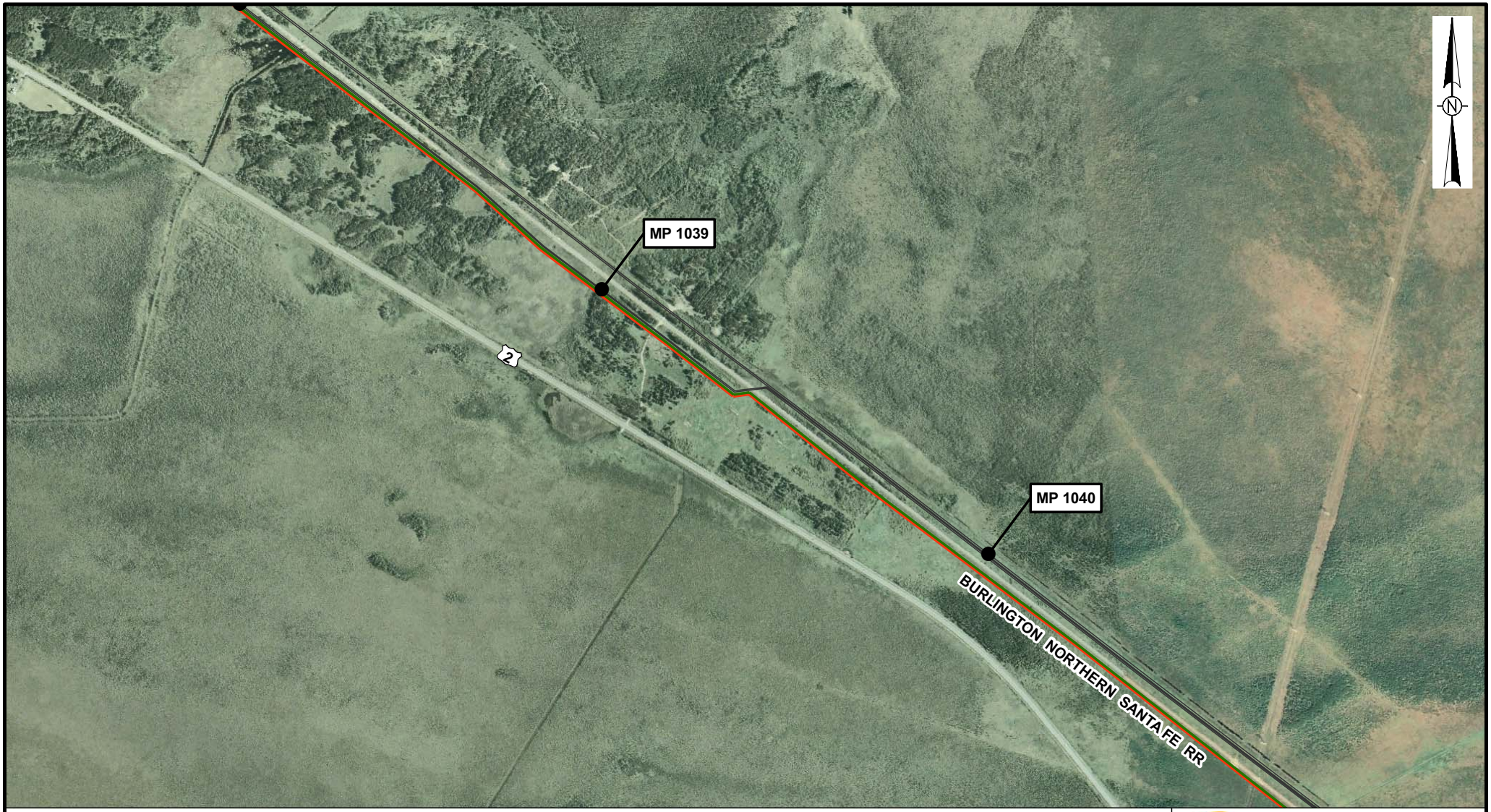

Legend

- Milepost
- Proposed Alberta Clipper Oil Pipeline
- Proposed Southern Lights Diluent Pipeline
- Existing Enbridge Pipelines
- Mainline Block Valve

0 500 1,000 Feet

Map Prepared By:
GULF INTERSTATE ENGINEERING

March 15, 2007

ENBRIDGE

Alberta Clipper Project & Southern Lights Diluent Project
U.S./Canada Border to Superior, WI

DRAWING	REVISION
AC-114	A

H:_cad\1306\arcmap\exhibits\Alberta Clipper\1306-SK-AC-114a.mxd

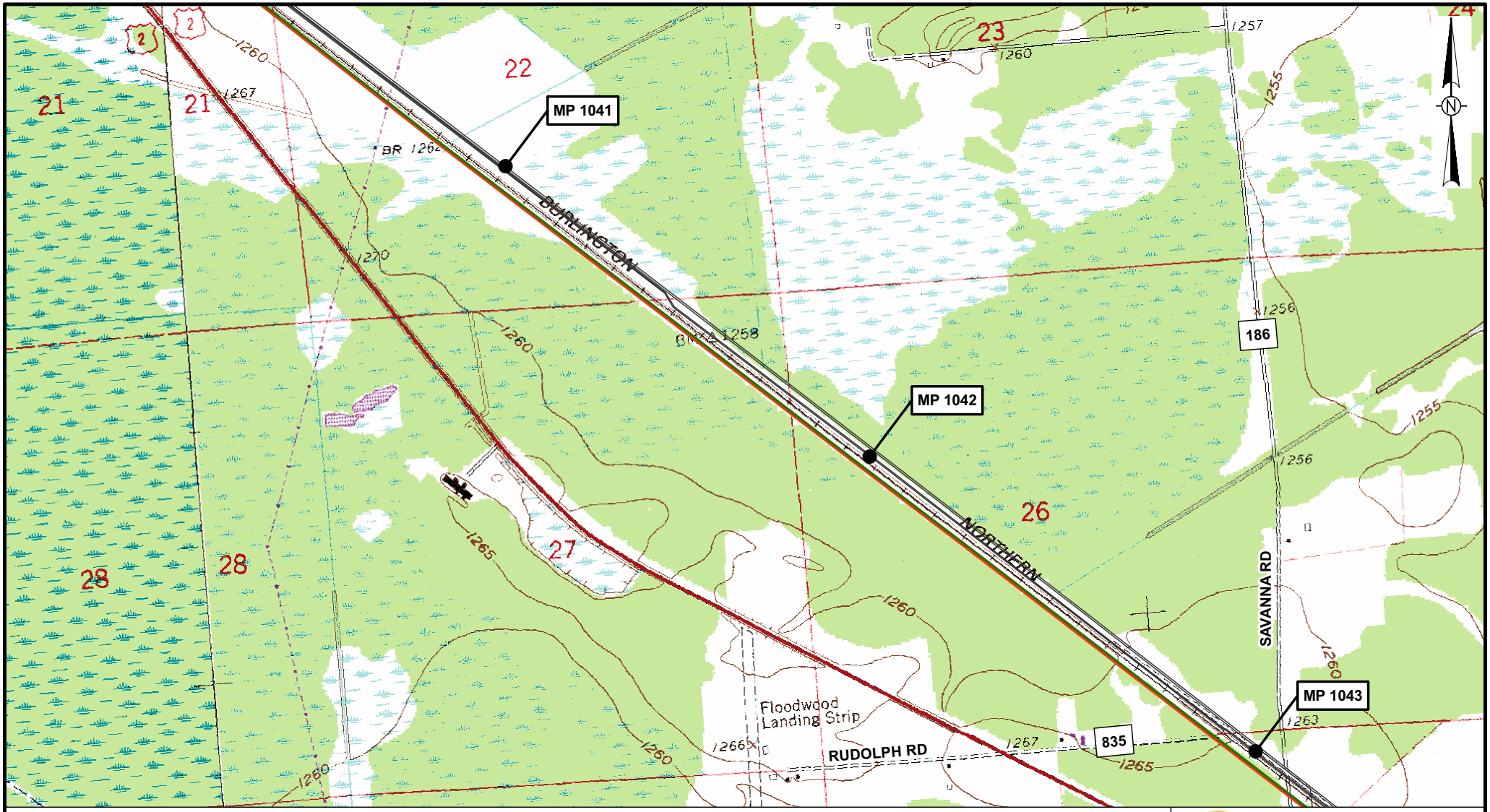

Legend

- Milepost
- Proposed Alberta Clipper Oil Pipeline
- Proposed Southern Lights Diluent Pipeline
- Existing Enbridge Pipelines
- Mainline Block Valve

0 500 1,000 Feet

Map Prepared By:
GULF INTERSTATE ENGINEERING

March 15, 2007

ENBRIDGE

Alberta Clipper Project & Southern Lights Diluent Project
U.S./Canada Border to Superior, WI

DRAWING	REVISION
AC-115	A

H:_cad\1306\arcmap\exhibits\Alberta Clipper\1306-SK-AC-115.mxd

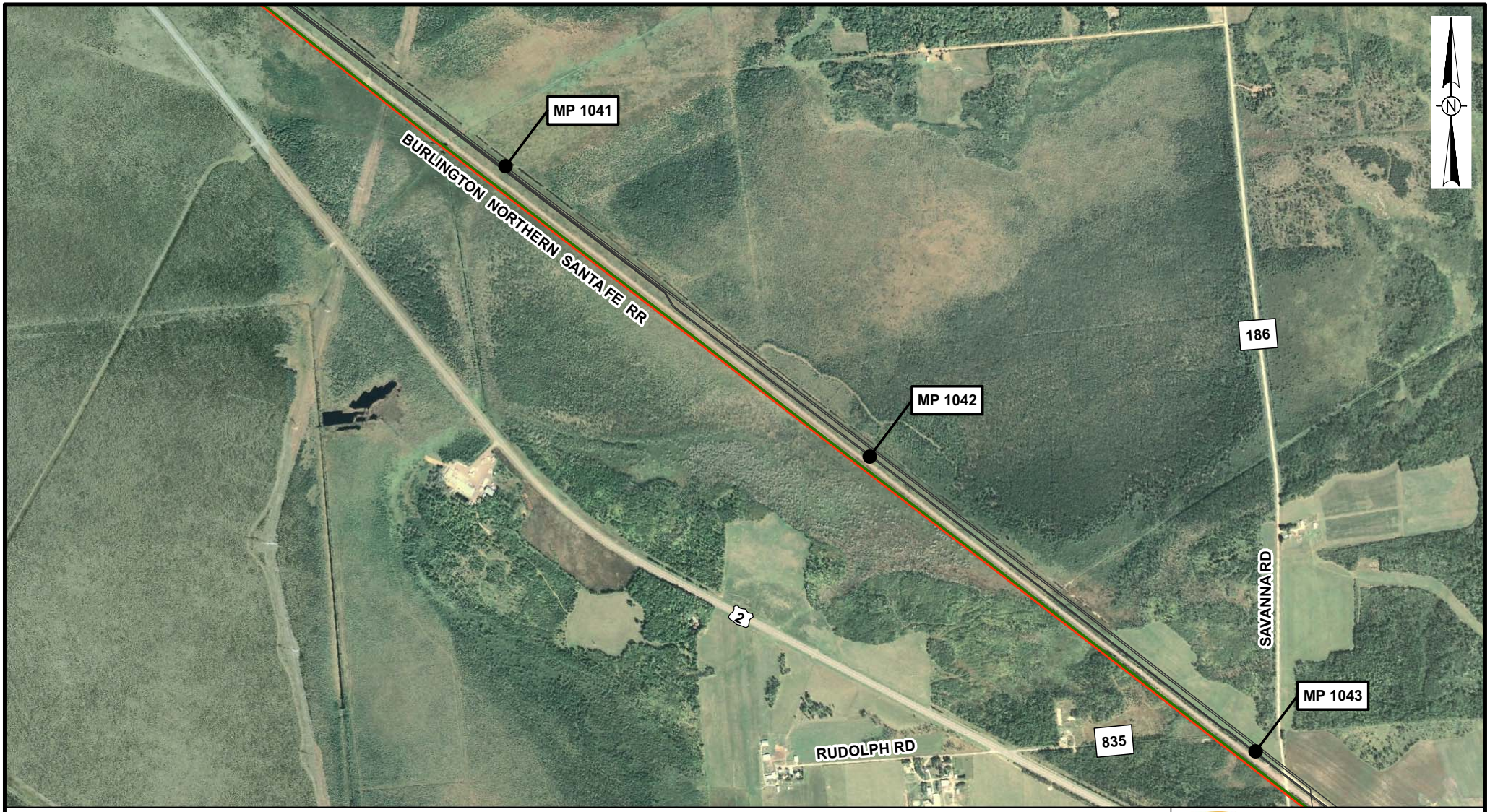

Legend

- Milepost
- Proposed Alberta Clipper Oil Pipeline
- Proposed Southern Lights Diluent Pipeline
- Existing Enbridge Pipelines
- Mainline Block Valve

0 500 1,000 Feet

Map Prepared By:
GULF INTERSTATE ENGINEERING

March 15, 2007

ENBRIDGE

Alberta Clipper Project & Southern Lights Diluent Project
U.S./Canada Border to Superior, WI

DRAWING	REVISION
AC-115	A

H:_cad\1306\arcmap\exhibits\Alberta Clipper\1306-SK-AC-115a.mxd

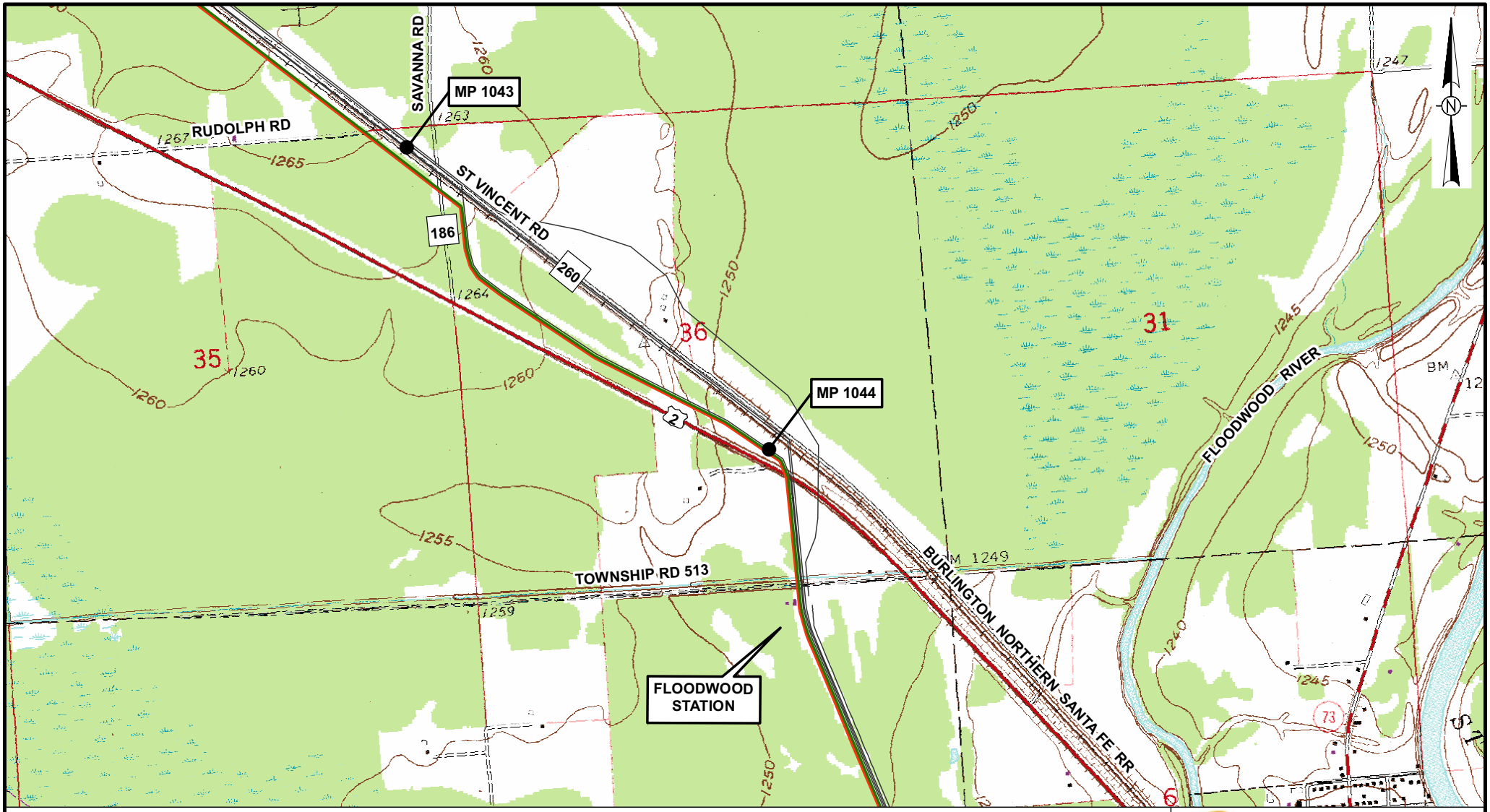

Legend

- Milepost
- Proposed Alberta Clipper Oil Pipeline
- Proposed Southern Lights Diluent Pipeline
- Existing Enbridge Pipelines
- Mainline Block Valve

0 500 1,000 Feet

Map Prepared By:
GULF INTERSTATE ENGINEERING

March 15, 2007

ENBRIDGE

Alberta Clipper Project & Southern Lights Diluent Project
U.S./Canada Border to Superior, WI

DRAWING	REVISION
AC-116	A

H:_cad\1306\arcmap\exhibits\Alberta Clipper\1306-SK-AC-116.mxd

Legend

- Milepost
- Proposed Alberta Clipper Oil Pipeline
- Proposed Southern Lights Diluent Pipeline
- Existing Enbridge Pipelines
- Mainline Block Valve

0 500 1,000 Feet

Map Prepared By:
GULF INTERSTATE ENGINEERING

March 15, 2007

ENBRIDGE

Alberta Clipper Project & Southern Lights Diluent Project
U.S./Canada Border to Superior, WI

DRAWING	REVISION
AC-116	A

H:_cad\1306\arcmap\exhibits\Alberta Clipper\1306-SK-AC-116a.mxd

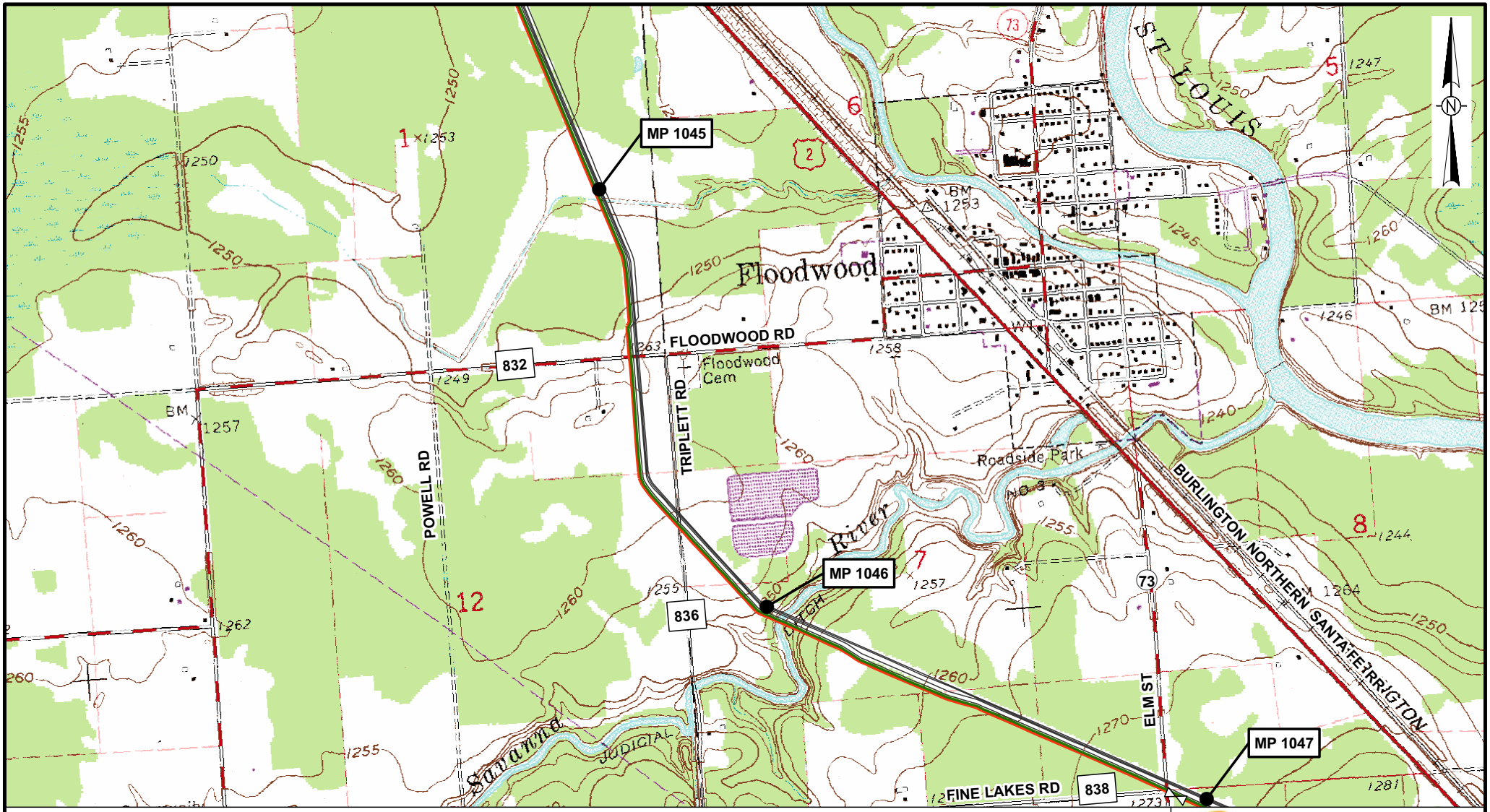

Legend

- Milepost
- Proposed Alberta Clipper Oil Pipeline
- Proposed Southern Lights Diluent Pipeline
- Existing Enbridge Pipelines
- Mainline Block Valve

0 500 1,000 Feet

Map Prepared By:
GULF INTERSTATE ENGINEERING

March 15, 2007

ENBRIDGE

Alberta Clipper Project & Southern Lights Diluent Project
U.S./Canada Border to Superior, WI

DRAWING	REVISION
AC-117	A

H:_cad\1306\arcmap\exhibits\Alberta Clipper\1306-SK-AC-117.mxd

Legend

- Milepost
- Proposed Alberta Clipper Oil Pipeline
- Proposed Southern Lights Diluent Pipeline
- Existing Enbridge Pipelines
- Mainline Block Valve

0 500 1,000 Feet

Map Prepared By:
GULF INTERSTATE ENGINEERING

March 15, 2007

ENBRIDGE

Alberta Clipper Project & Southern Lights Diluent Project
U.S./Canada Border to Superior, WI

DRAWING	REVISION
AC-117	A

H:_cad\1306\arcmap\exhibits\Alberta Clipper\1306-SK-AC-117a.mxd

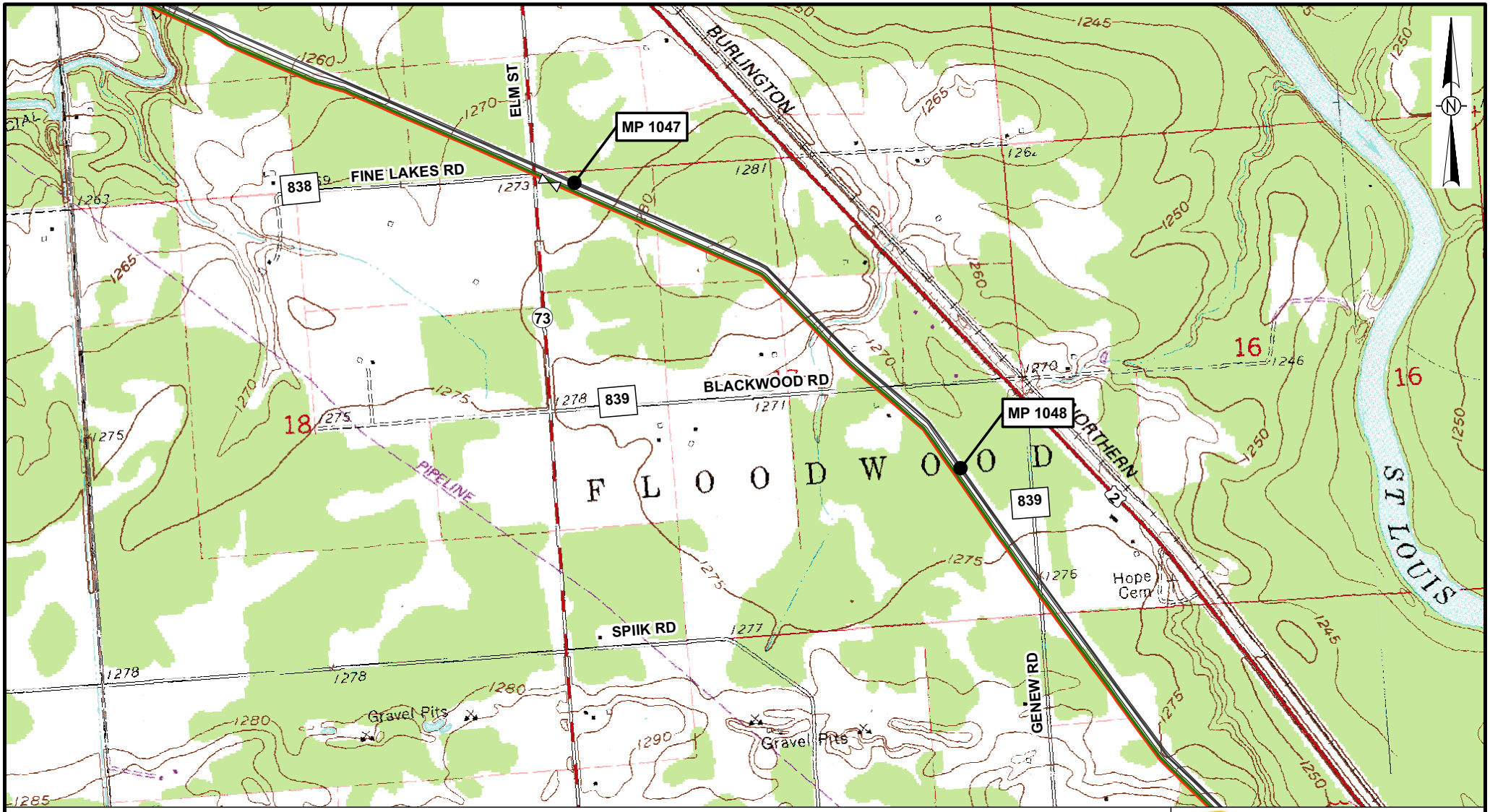

Legend

- Milepost
- Proposed Alberta Clipper Oil Pipeline
- Proposed Southern Lights Diluent Pipeline
- Existing Enbridge Pipelines
- Mainline Block Valve

0 500 1,000 Feet

Map Prepared By:
GULF INTERSTATE ENGINEERING

March 15, 2007

ENBRIDGE

Alberta Clipper Project & Southern Lights Diluent Project
U.S./Canada Border to Superior, WI

DRAWING	REVISION
AC-118	A

H:_cad\1306\arcmap\exhibits\Alberta Clipper\1306-SK-AC-118.mxd

Legend

- Milepost
- Proposed Alberta Clipper Oil Pipeline
- Proposed Southern Lights Diluent Pipeline
- Existing Enbridge Pipelines
- Mainline Block Valve

0 500 1,000 Feet

Map Prepared By:
GULF INTERSTATE ENGINEERING

March 15, 2007

ENBRIDGE

Alberta Clipper Project & Southern Lights Diluent Project
U.S./Canada Border to Superior, WI

DRAWING	REVISION
AC-118	A

H:_cad\1306\arcmap\exhibits\Alberta Clipper\1306-SK-AC-118a.mxd

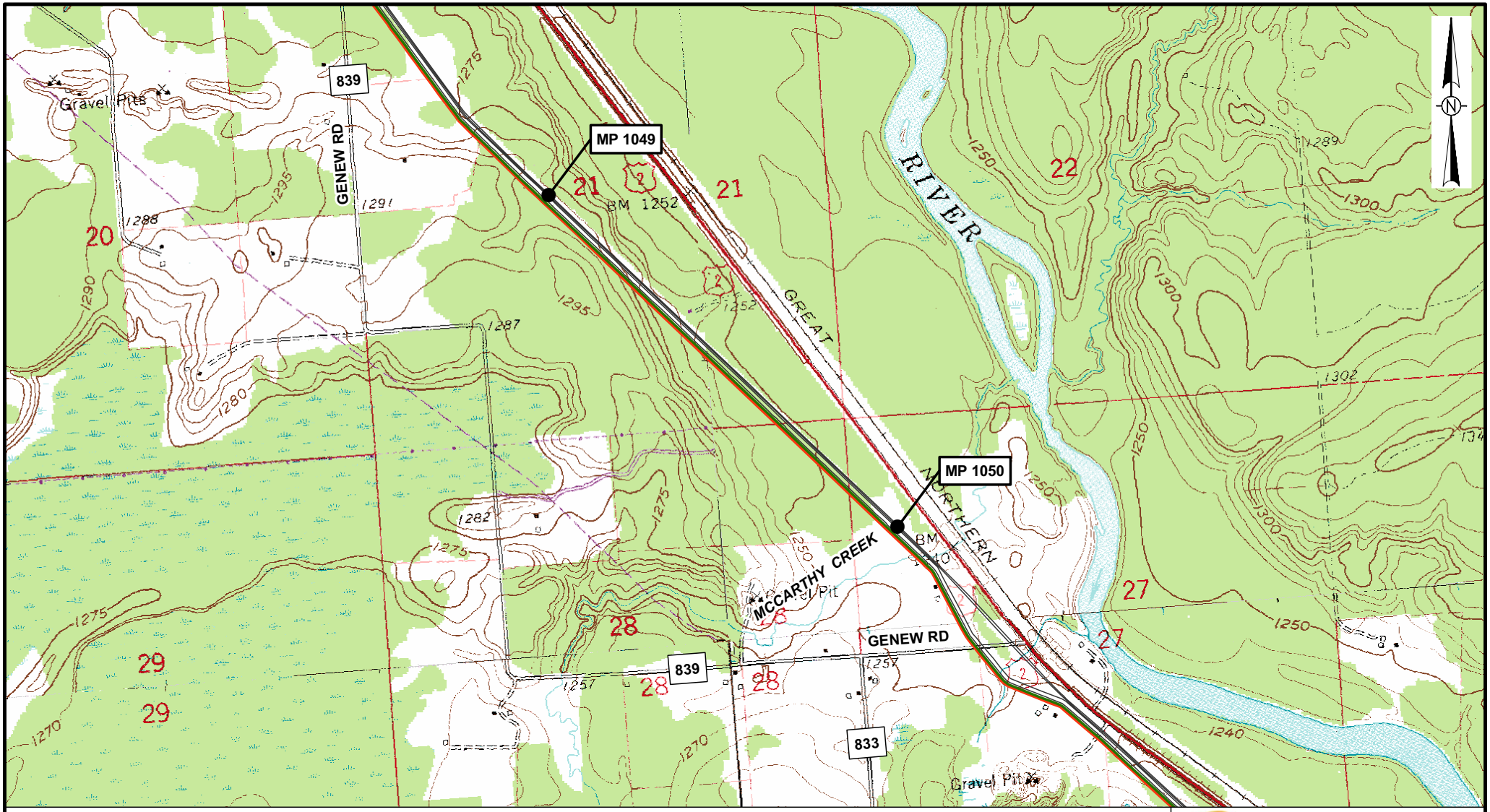

Legend

- Milepost
- Proposed Alberta Clipper Oil Pipeline
- Proposed Southern Lights Diluent Pipeline
- Existing Enbridge Pipelines
- Mainline Block Valve

0 500 1,000 Feet

Map Prepared By:
GULF INTERSTATE ENGINEERING

March 15, 2007

ENBRIDGE

Alberta Clipper Project & Southern Lights Diluent Project
U.S./Canada Border to Superior, WI

DRAWING	REVISION
AC-119	A

H:_cad\1306\arcmap\exhibits\Alberta Clipper\1306-SK-AC-119.mxd

Legend

- Milepost
- Proposed Alberta Clipper Oil Pipeline
- Proposed Southern Lights Diluent Pipeline
- Existing Enbridge Pipelines
- Mainline Block Valve

0 500 1,000 Feet

Map Prepared By:
GULF INTERSTATE ENGINEERING

March 15, 2007

ENBRIDGE

Alberta Clipper Project & Southern Lights Diluent Project
U.S./Canada Border to Superior, WI

DRAWING	REVISION
AC-119	A

H:_cad\1306\arcmap\exhibits\Alberta Clipper\1306-SK-AC-119a.mxd

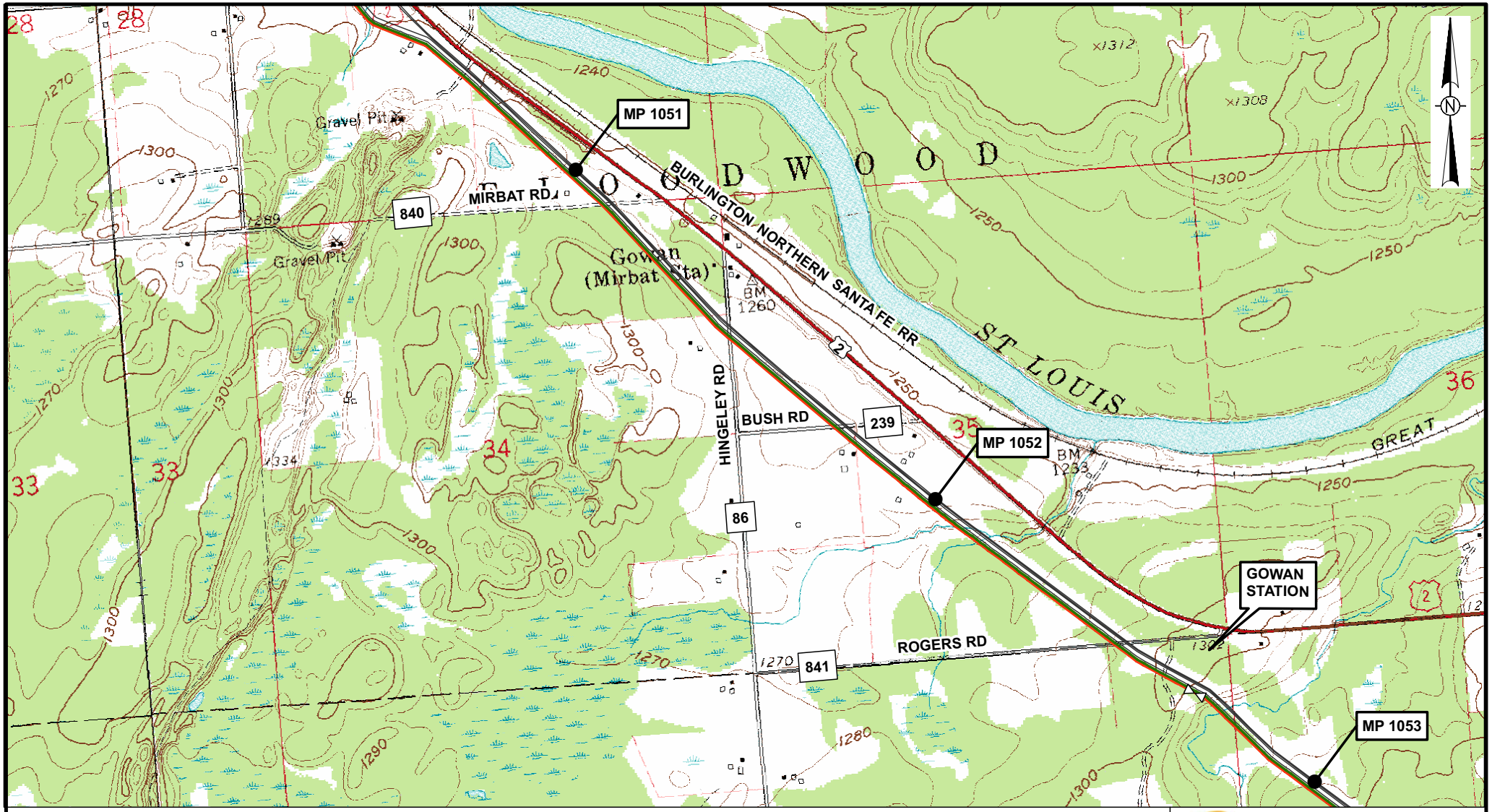

Legend

- Milepost
- Proposed Alberta Clipper Oil Pipeline
- Proposed Southern Lights Diluent Pipeline
- Existing Enbridge Pipelines
- Mainline Block Valve

0 500 1,000 Feet

Map Prepared By:
GULF INTERSTATE ENGINEERING

March 15, 2007

ENBRIDGE

Alberta Clipper Project & Southern Lights Diluent Project
U.S./Canada Border to Superior, WI

DRAWING	REVISION
AC-120	A

H:_cad\1306\arcmap\exhibits\Alberta Clipper\1306-SK-AC-120.mxd

Legend

- Milepost
- Proposed Alberta Clipper Oil Pipeline
- Proposed Southern Lights Diluent Pipeline
- Existing Enbridge Pipelines
- Mainline Block Valve

0 500 1,000 Feet

Map Prepared By:
GULF INTERSTATE ENGINEERING

March 15, 2007

ENBRIDGE

Alberta Clipper Project & Southern Lights Diluent Project
U.S./Canada Border to Superior, WI

DRAWING	REVISION
AC-120	A

H:_cad\1306\arcmap\exhibits\Alberta Clipper\1306-SK-AC-120a.mxd

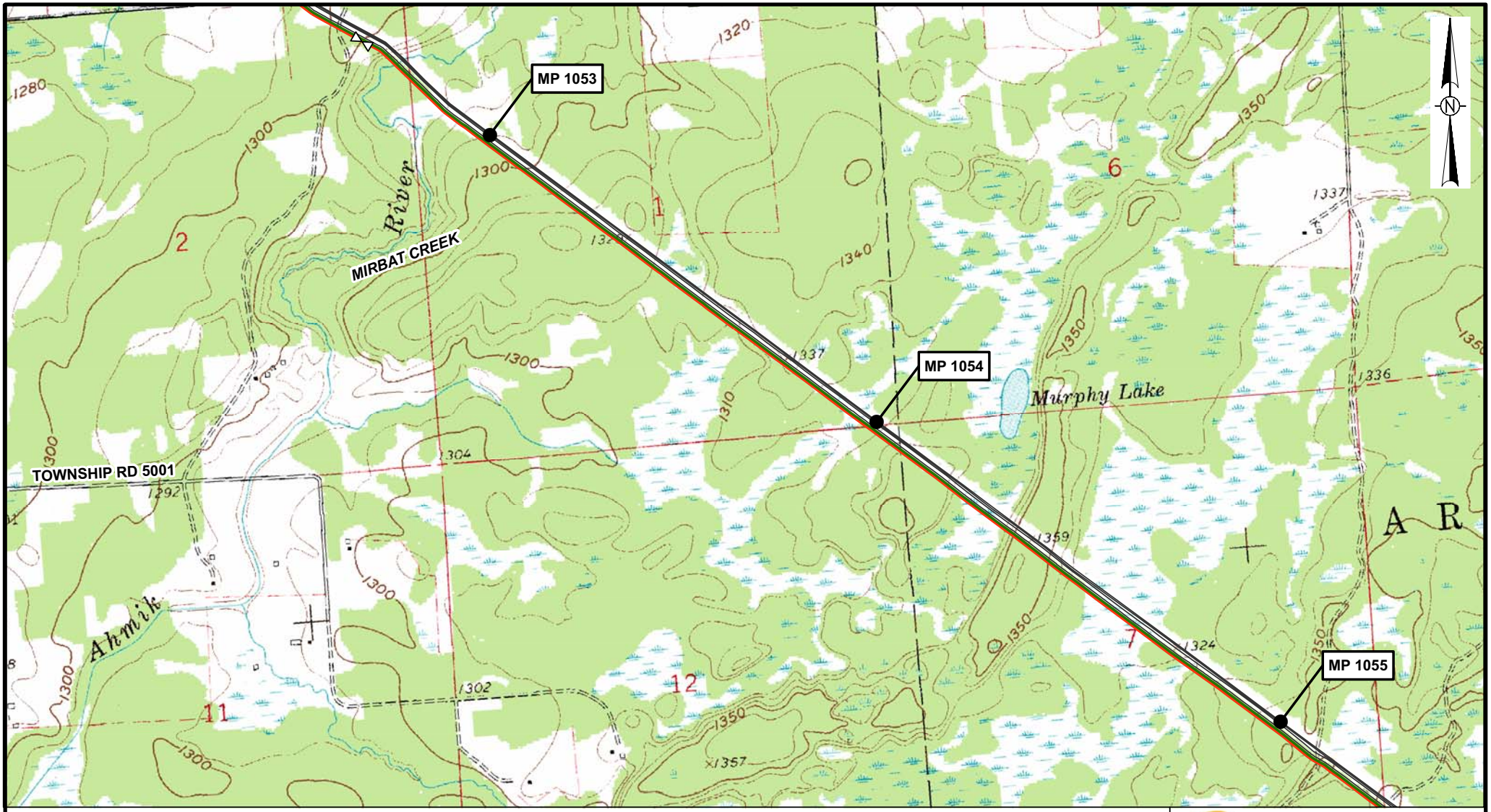

Legend

- Milepost
- Proposed Alberta Clipper Oil Pipeline
- Proposed Southern Lights Diluent Pipeline
- Existing Enbridge Pipelines
- Mainline Block Valve

0 500 1,000 Feet

Map Prepared By:
GULF INTERSTATE ENGINEERING

March 15, 2007

ENBRIDGE

Alberta Clipper Project & Southern Lights Diluent Project
U.S./Canada Border to Superior, WI

DRAWING	REVISION
AC-121	A

H:_cad\1306\arcmap\exhibits\Alberta Clipper\1306-SK-AC-121.mxd

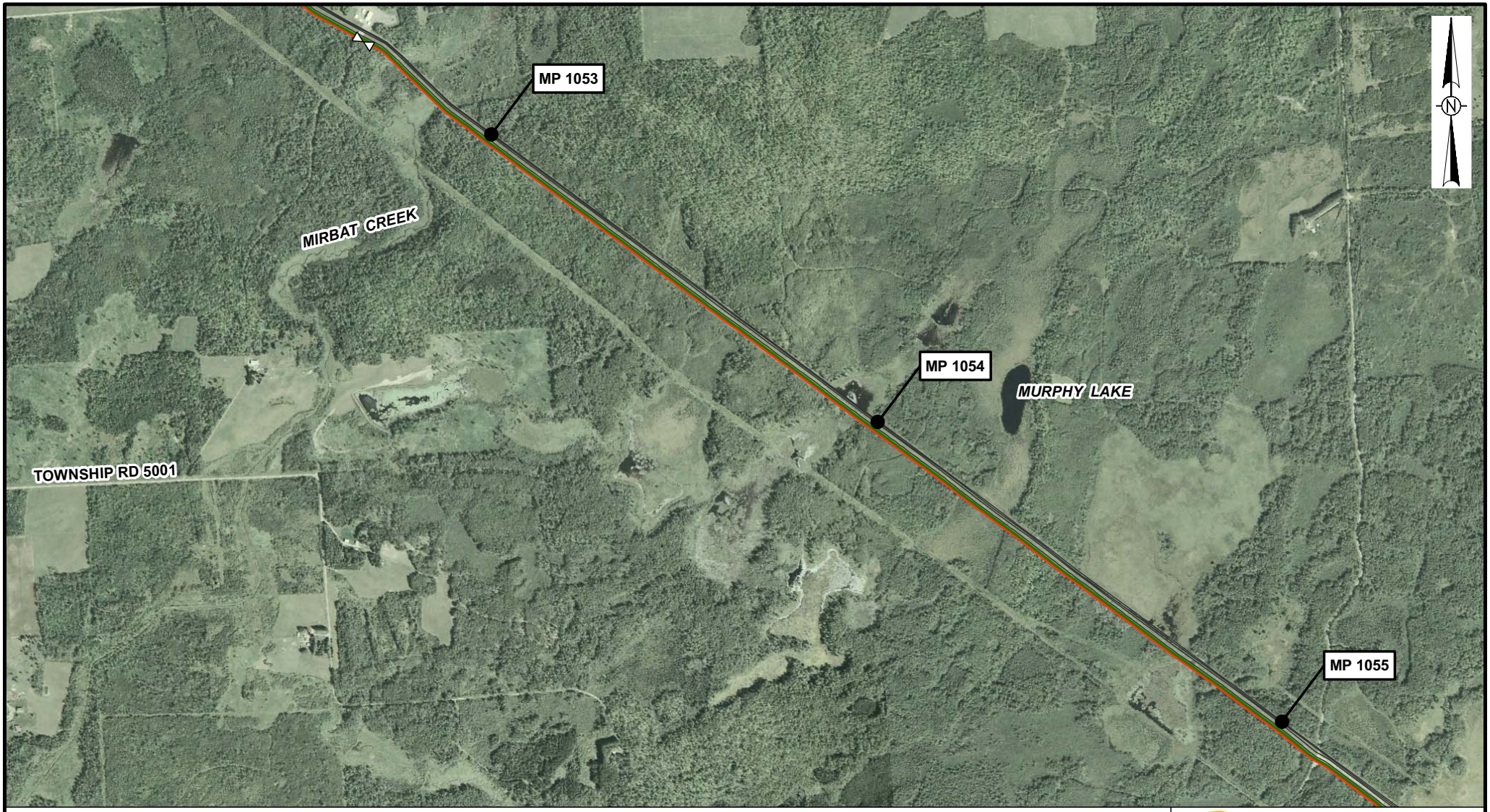

Legend

- Milepost
- Proposed Alberta Clipper Oil Pipeline
- Proposed Southern Lights Diluent Pipeline
- Existing Enbridge Pipelines
- Mainline Block Valve

0 500 1,000 Feet

Map Prepared By:
GULF INTERSTATE ENGINEERING

March 15, 2007

ENBRIDGE

Alberta Clipper Project & Southern Lights Diluent Project
U.S./Canada Border to Superior, WI

DRAWING	REVISION
AC-121	A

H:_cad\1306\arcmap\exhibits\Alberta Clipper\1306-SK-AC-121a.mxd

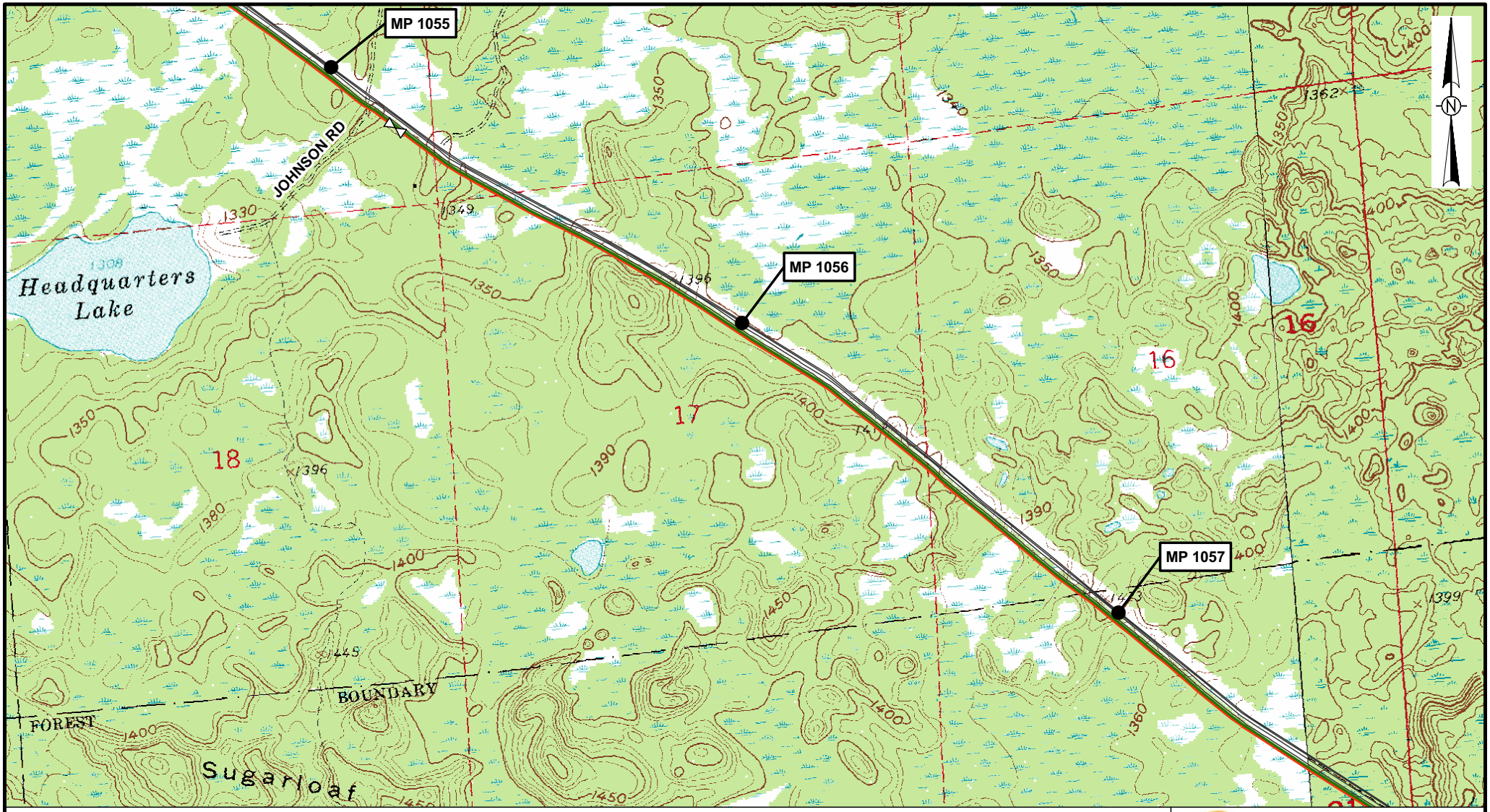

Legend

- Milepost
- Proposed Alberta Clipper Oil Pipeline
- Proposed Southern Lights Diluent Pipeline
- Existing Enbridge Pipelines
- Mainline Block Valve

0 500 1,000 Feet

Map Prepared By:
GULF INTERSTATE ENGINEERING

March 15, 2007

ENBRIDGE

Alberta Clipper Project & Southern Lights Diluent Project
U.S./Canada Border to Superior, WI

DRAWING	REVISION
AC-122	A

H:_cad\1306\arcmap\exhibits\Alberta Clipper\1306-SK-AC-122.mxd

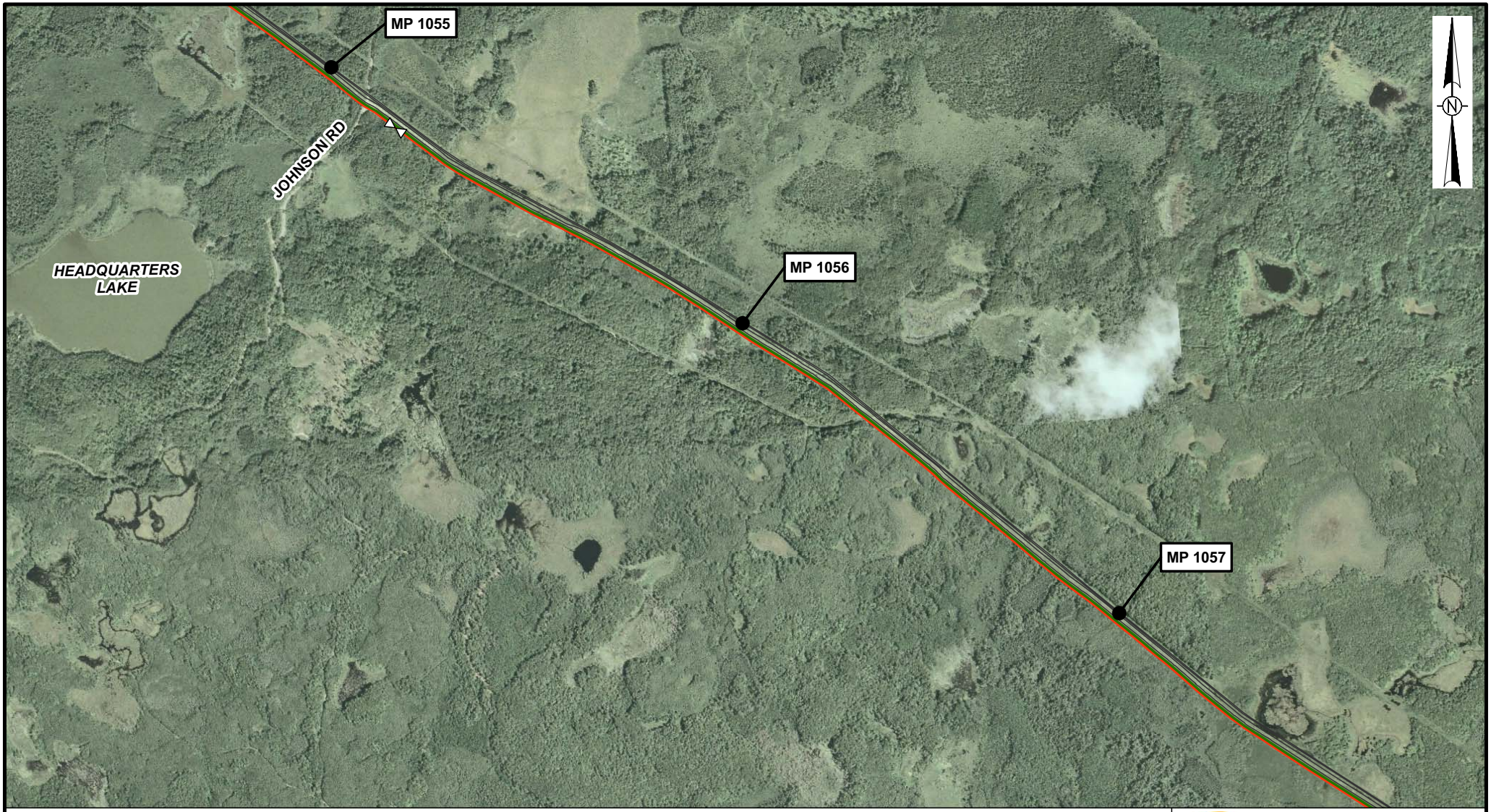

Legend

- Milepost
- Proposed Alberta Clipper Oil Pipeline
- Proposed Southern Lights Diluent Pipeline
- Existing Enbridge Pipelines
- Mainline Block Valve

0 500 1,000 Feet

Map Prepared By:
GULF INTERSTATE ENGINEERING

March 15, 2007

ENBRIDGE

Alberta Clipper Project & Southern Lights Diluent Project
U.S./Canada Border to Superior, WI

DRAWING	REVISION
AC-122	A

H:_cad\1306\arcmap\exhibits\Alberta Clipper\1306-SK-AC-122a.mxd

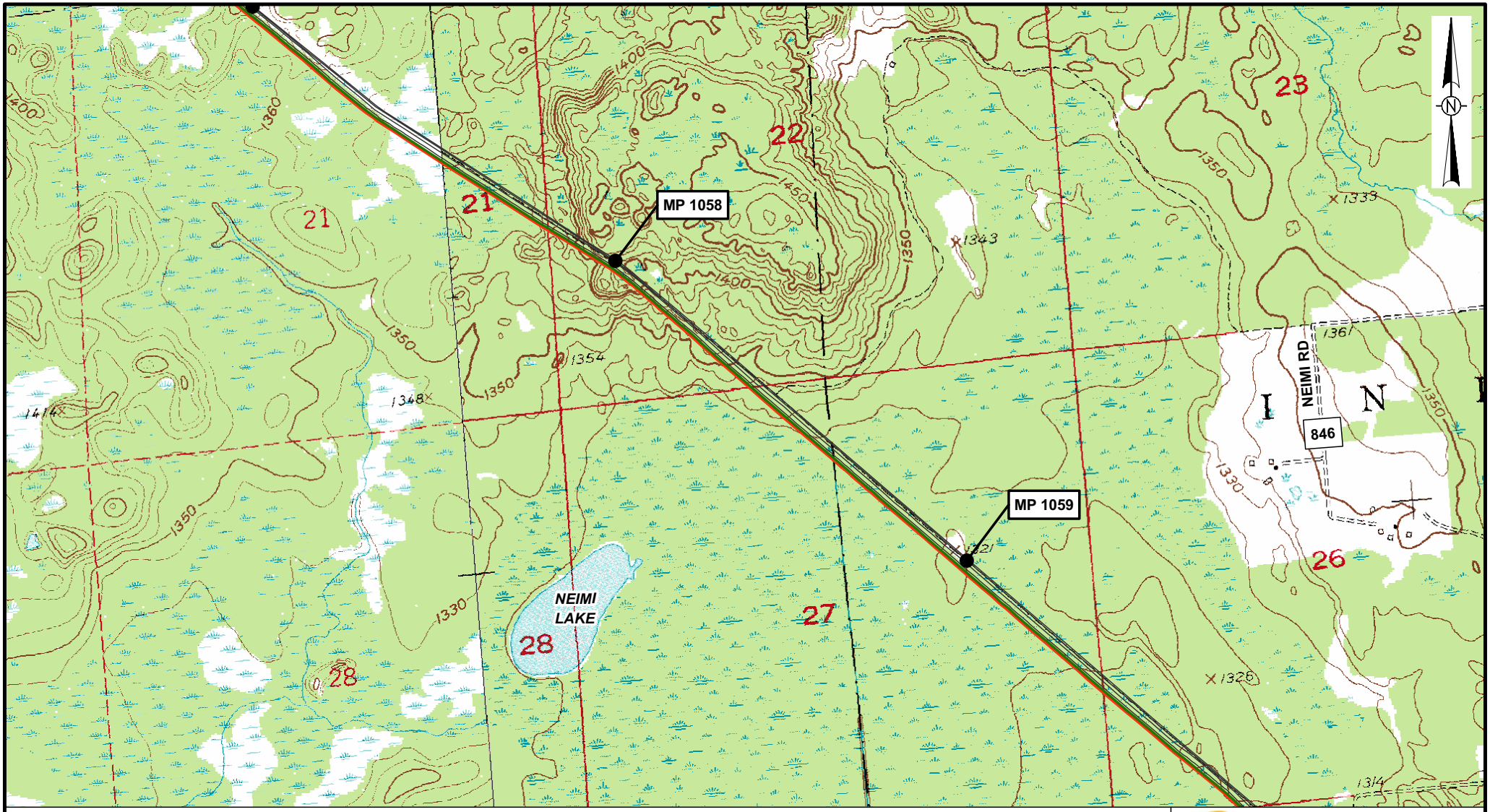

Legend

- Milepost
- Proposed Alberta Clipper Oil Pipeline
- Proposed Southern Lights Diluent Pipeline
- Existing Enbridge Pipelines
- Mainline Block Valve

0 500 1,000 Feet

Map Prepared By:
GULF INTERSTATE ENGINEERING

March 15, 2007

ENBRIDGE

Alberta Clipper Project & Southern Lights Diluent Project
U.S./Canada Border to Superior, WI

DRAWING	REVISION
AC-123	A

H:_cad\1306\arcmap\exhibits\Alberta Clipper\1306-SK-AC-123.mxd

Legend

- Milepost
- Proposed Alberta Clipper Oil Pipeline
- Proposed Southern Lights Diluent Pipeline
- Existing Enbridge Pipelines
- Mainline Block Valve

0 500 1,000 Feet

Map Prepared By:
GULF INTERSTATE ENGINEERING

March 15, 2007

ENBRIDGE

Alberta Clipper Project & Southern Lights Diluent Project
U.S./Canada Border to Superior, WI

DRAWING	REVISION
AC-123	A

H:_cad\1306\arcmap\exhibits\Alberta Clipper\1306-SK-AC-123a.mxd

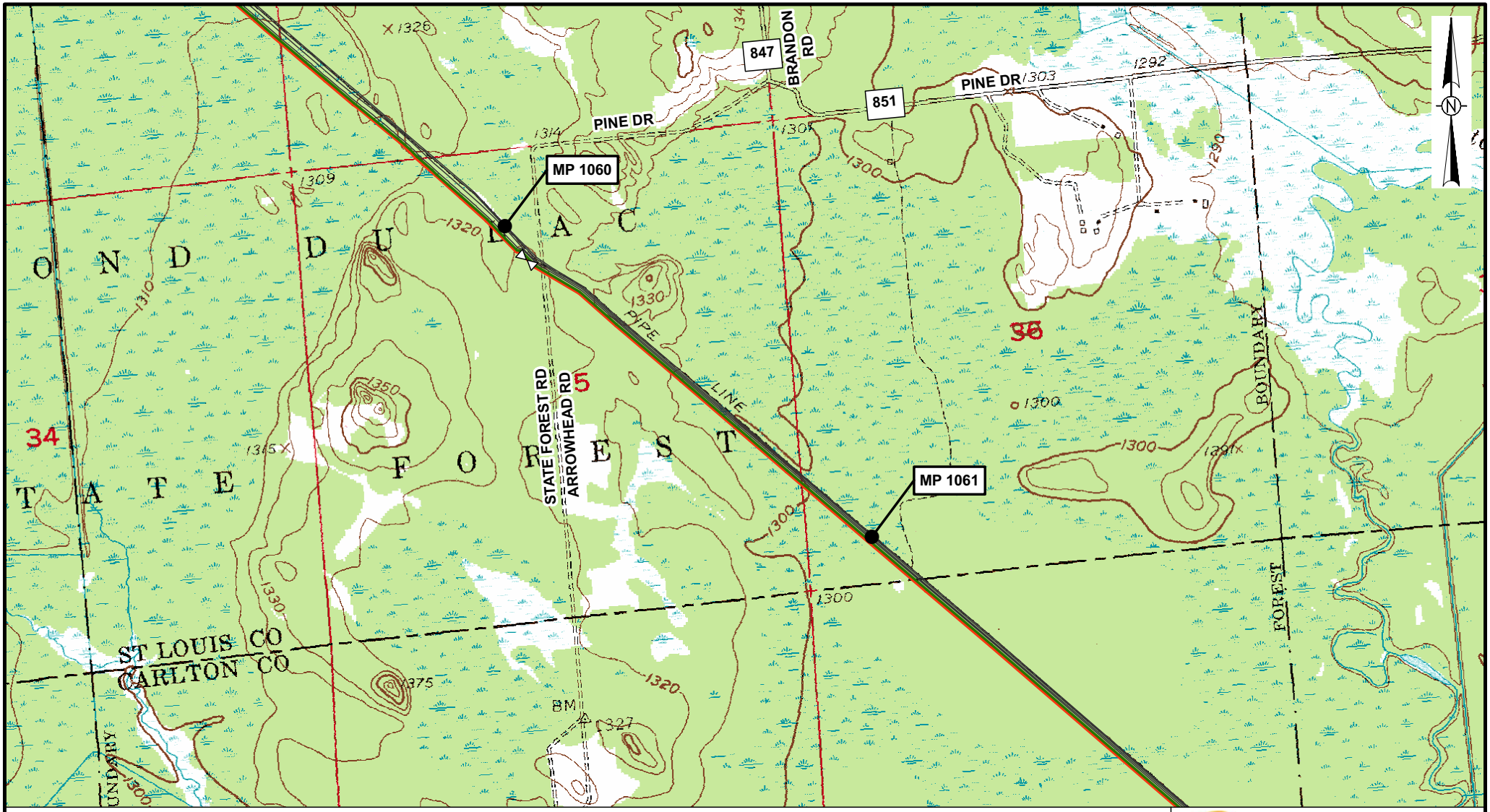

Legend

- Milepost
- Proposed Alberta Clipper Oil Pipeline
- Proposed Southern Lights Diluent Pipeline
- Existing Enbridge Pipelines
- Mainline Block Valve

0 500 1,000 Feet

Map Prepared By:
GULF INTERSTATE ENGINEERING

March 15, 2007

ENBRIDGE

Alberta Clipper Project & Southern Lights Diluent Project
U.S./Canada Border to Superior, WI

DRAWING	REVISION
AC-124	A

H:_cad\1306\arcmap\exhibits\Alberta Clipper\1306-SK-AC-124.mxd

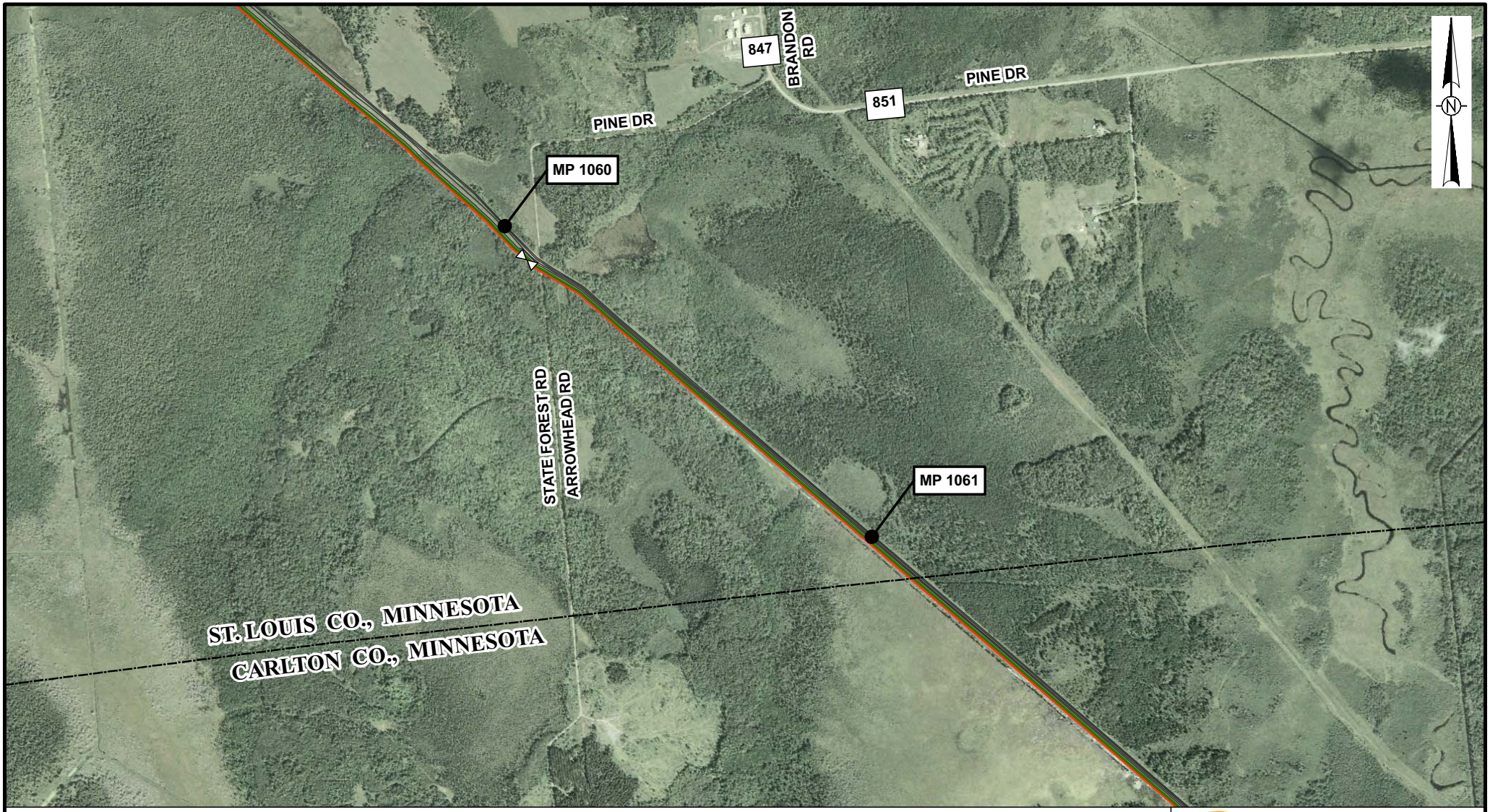

Legend

- Milepost
- Proposed Alberta Clipper Oil Pipeline
- Proposed Southern Lights Diluent Pipeline
- Existing Enbridge Pipelines
- Mainline Block Valve

0 500 1,000 Feet

Map Prepared By:
GULF INTERSTATE ENGINEERING

March 15, 2007

ENBRIDGE

Alberta Clipper Project & Southern Lights Diluent Project
U.S./Canada Border to Superior, WI

DRAWING	REVISION
AC-124	A

H:_cad\1306\arcmap\exhibits\Alberta Clipper\1306-SK-AC-124a.mxd