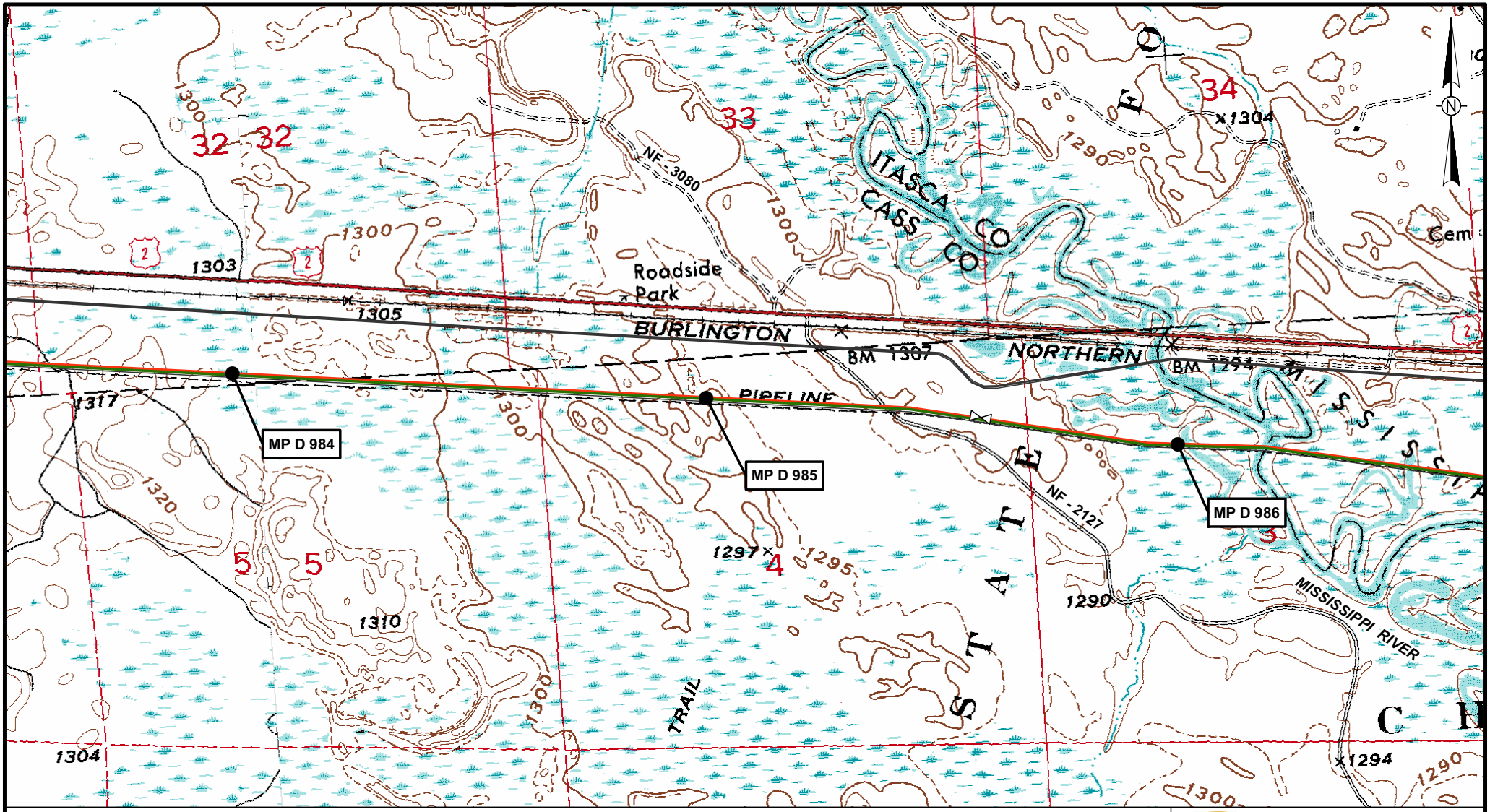

Legend

- Milepost
- Proposed Alberta Clipper Oil Pipeline
- Proposed Southern Lights Diluent Pipeline
- Existing Enbridge Pipelines
- Mainline Block Valve

0 500 1,000 Feet

Map Prepared By:
GULF INTERSTATE ENGINEERING

March 15, 2007

ENBRIDGE

Alberta Clipper Project & Southern Lights Diluent Project
U.S./Canada Border to Superior, WI

DRAWING	REVISION
AC-093	A

H:_cad\1306\arcmap\exhibits\Alberta Clipper\1306-SK-AC-093.mxd

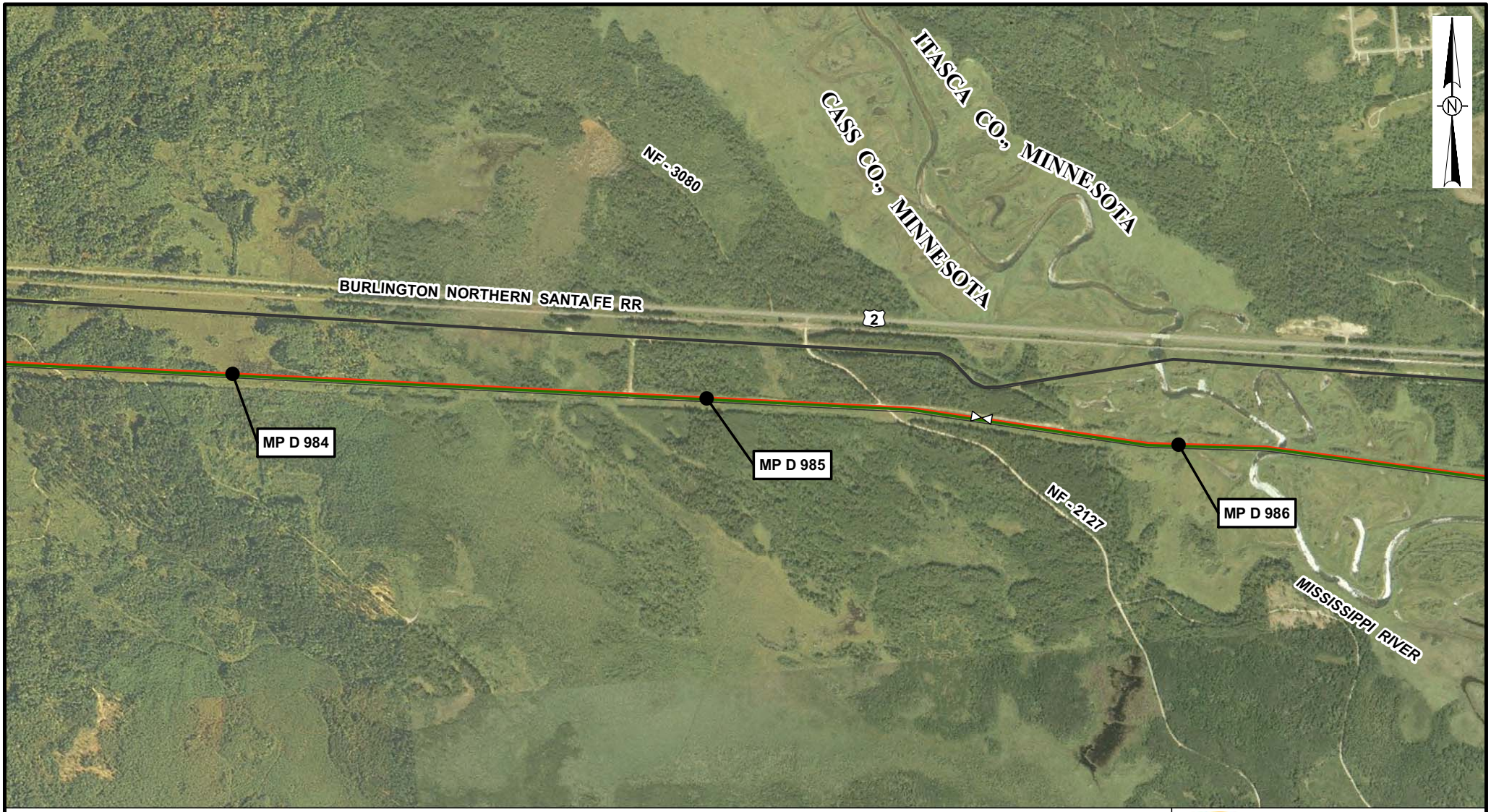

Legend

- Milepost
- Proposed Alberta Clipper Oil Pipeline
- Proposed Southern Lights Diluent Pipeline
- Existing Enbridge Pipelines
- Mainline Block Valve

0 500 1,000 Feet

Map Prepared By:
GULF INTERSTATE ENGINEERING

March 15, 2007

ENBRIDGE

Alberta Clipper Project & Southern Lights Diluent Project
U.S./Canada Border to Superior, WI

DRAWING	REVISION
AC-093	A

H:_cad\1306\arcmap\exhibits\Alberta Clipper\1306-SK-AC-093a.mxd

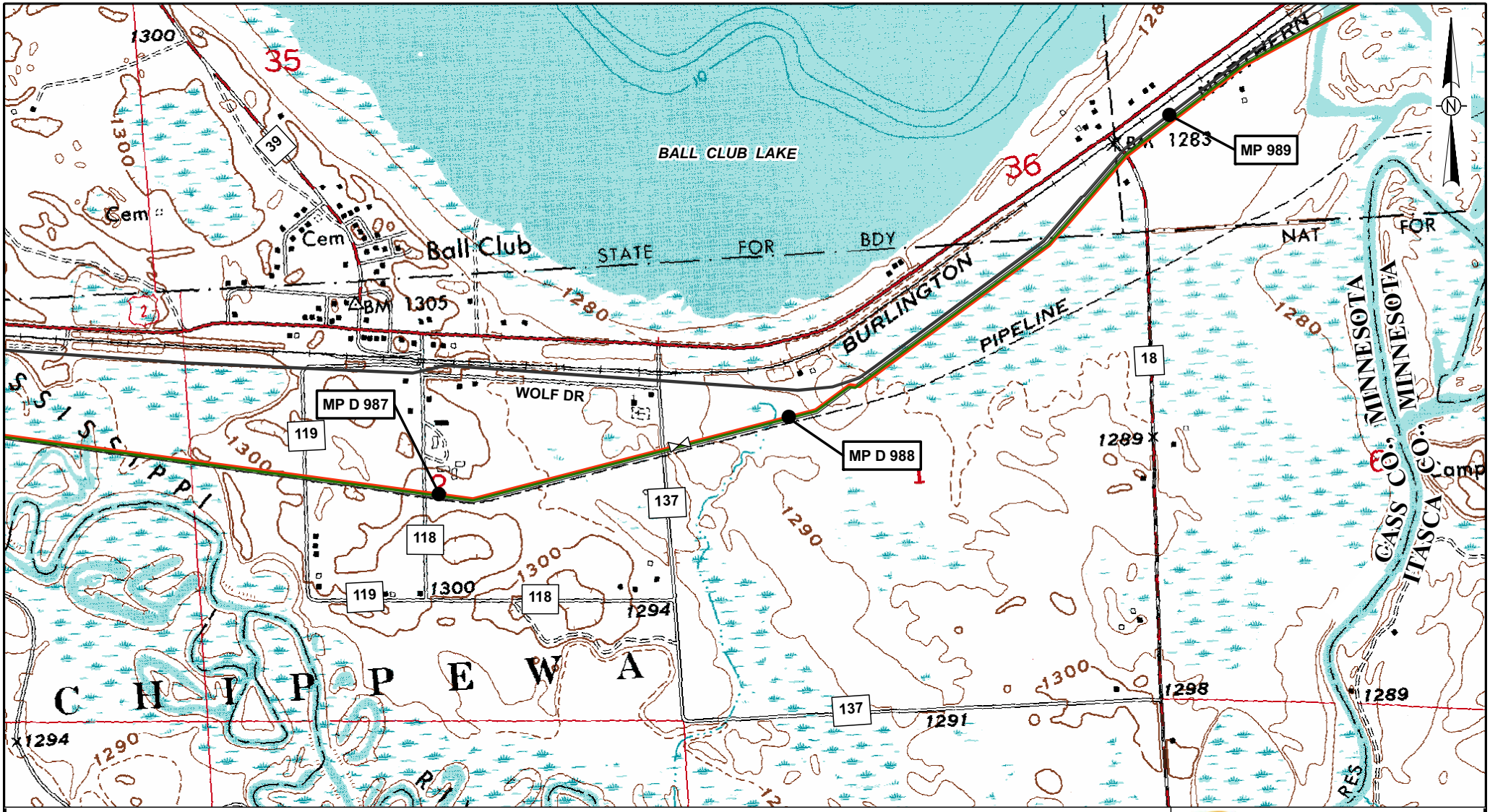

Legend

- Milepost
- Proposed Alberta Clipper Oil Pipeline
- Proposed Southern Lights Diluent Pipeline
- Existing Enbridge Pipelines
- Mainline Block Valve

0 500 1,000 Feet

Map Prepared By:
GULF INTERSTATE ENGINEERING

March 15, 2007

ENBRIDGE

Alberta Clipper Project & Southern Lights Diluent Project
U.S./Canada Border to Superior, WI

DRAWING	REVISION
AC-094	A

H:_cad\1306\arcmap\exhibits\Alberta Clipper\1306-SK-AC-094.mxd

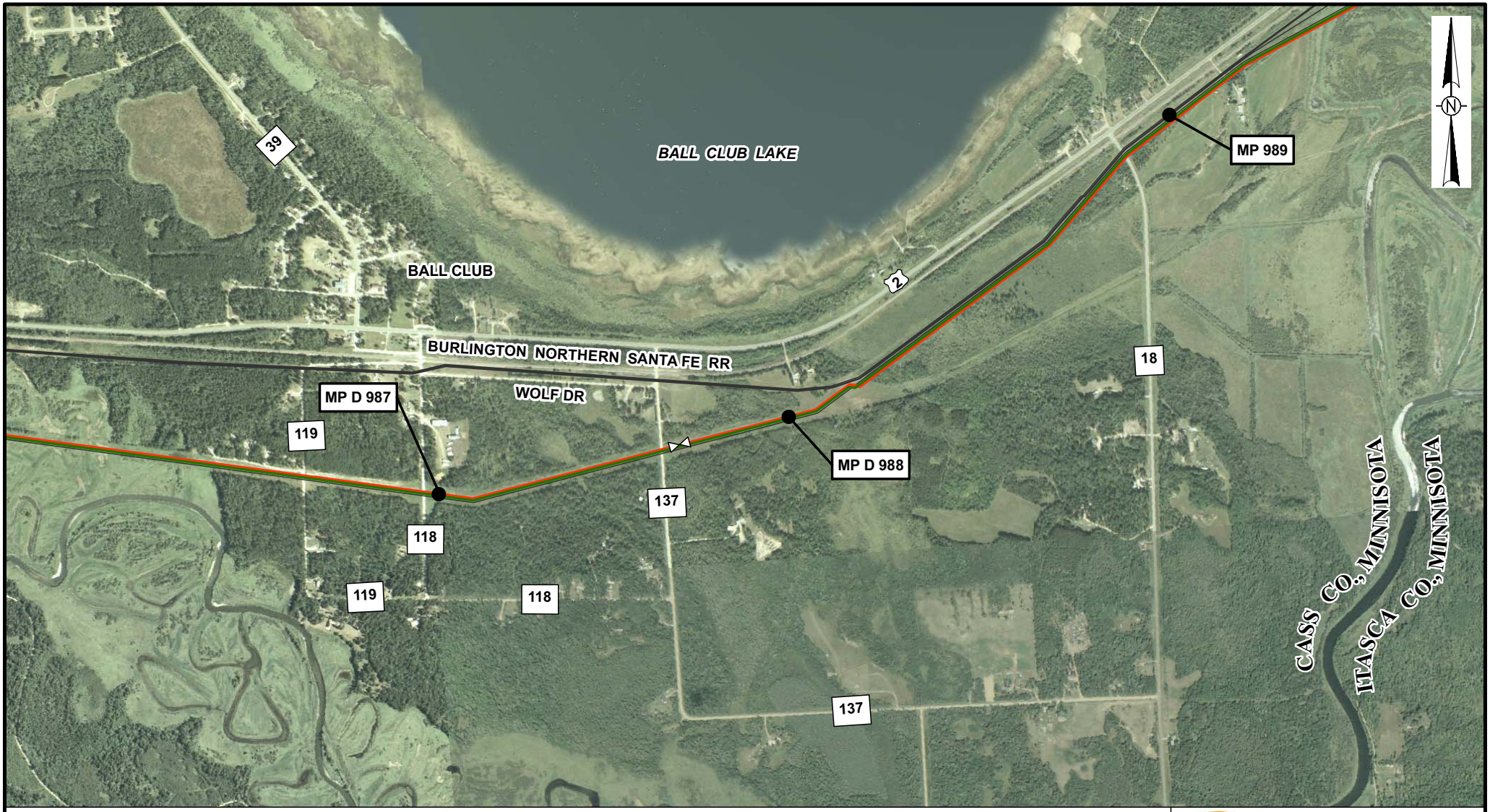

Legend

- Milepost
- Proposed Alberta Clipper Oil Pipeline
- Proposed Southern Lights Diluent Pipeline
- Existing Enbridge Pipelines
- Mainline Block Valve

0 500 1,000 Feet

Map Prepared By:
GULF INTERSTATE ENGINEERING

March 15, 2007

ENBRIDGE

Alberta Clipper Project & Southern Lights Diluent Project
U.S./Canada Border to Superior, WI

DRAWING	REVISION
AC-094	A

H:_cad\1306\arcmap\exhibits\Alberta Clipper\1306-SK-AC-094a.mxd

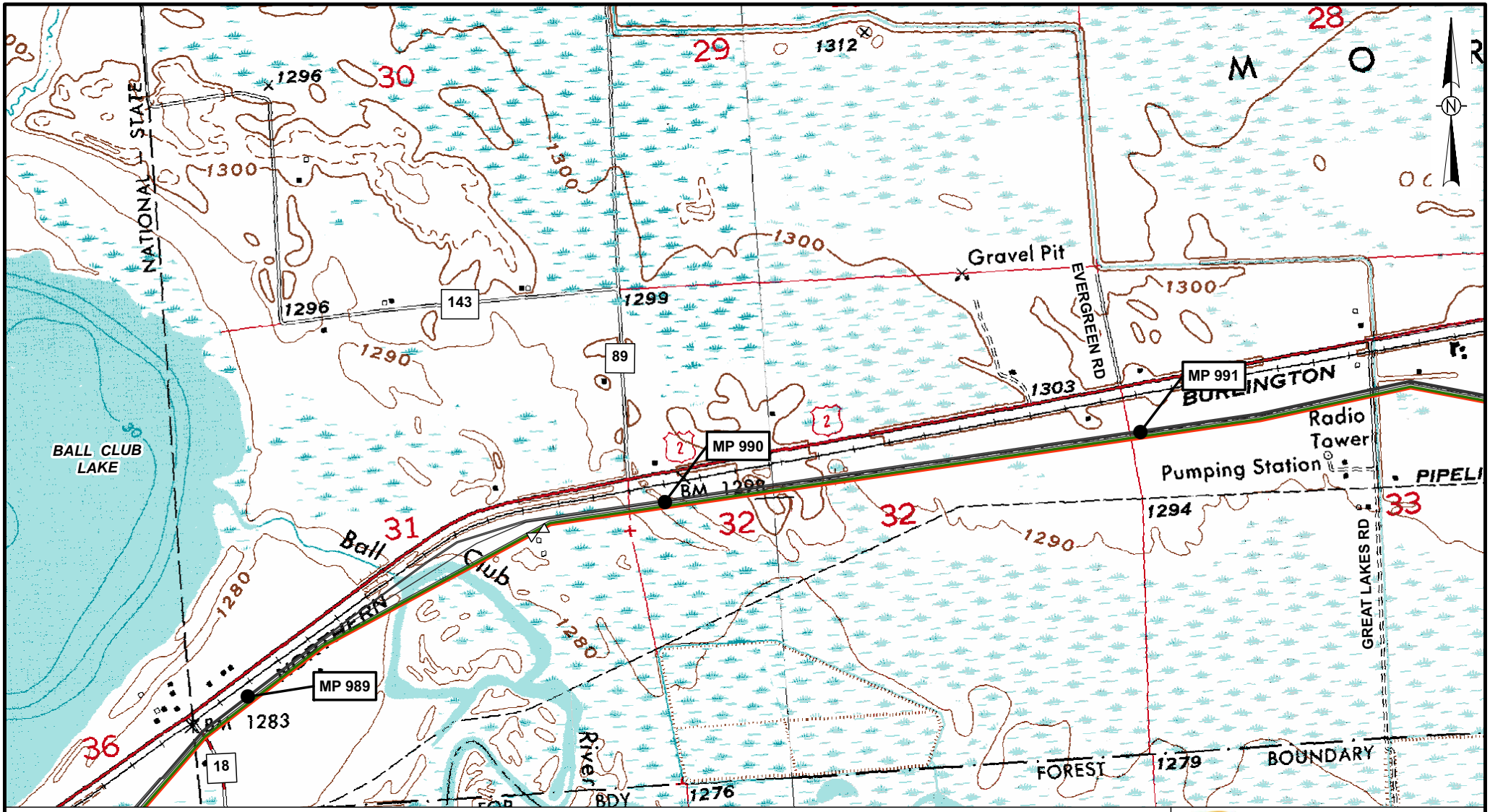

Legend

- Milepost
- Proposed Alberta Clipper Oil Pipeline
- Proposed Southern Lights Diluent Pipeline
- Existing Enbridge Pipelines
- Mainline Block Valve

0 500 1,000 Feet

Map Prepared By:
GULF INTERSTATE ENGINEERING

March 15, 2007

ENBRIDGE

Alberta Clipper Project & Southern Lights Diluent Project
U.S./Canada Border to Superior, WI

DRAWING	REVISION
AC-095	A

H:_cad\1306\arcmap\exhibits\Alberta Clipper\1306-SK-AC-095.mxd

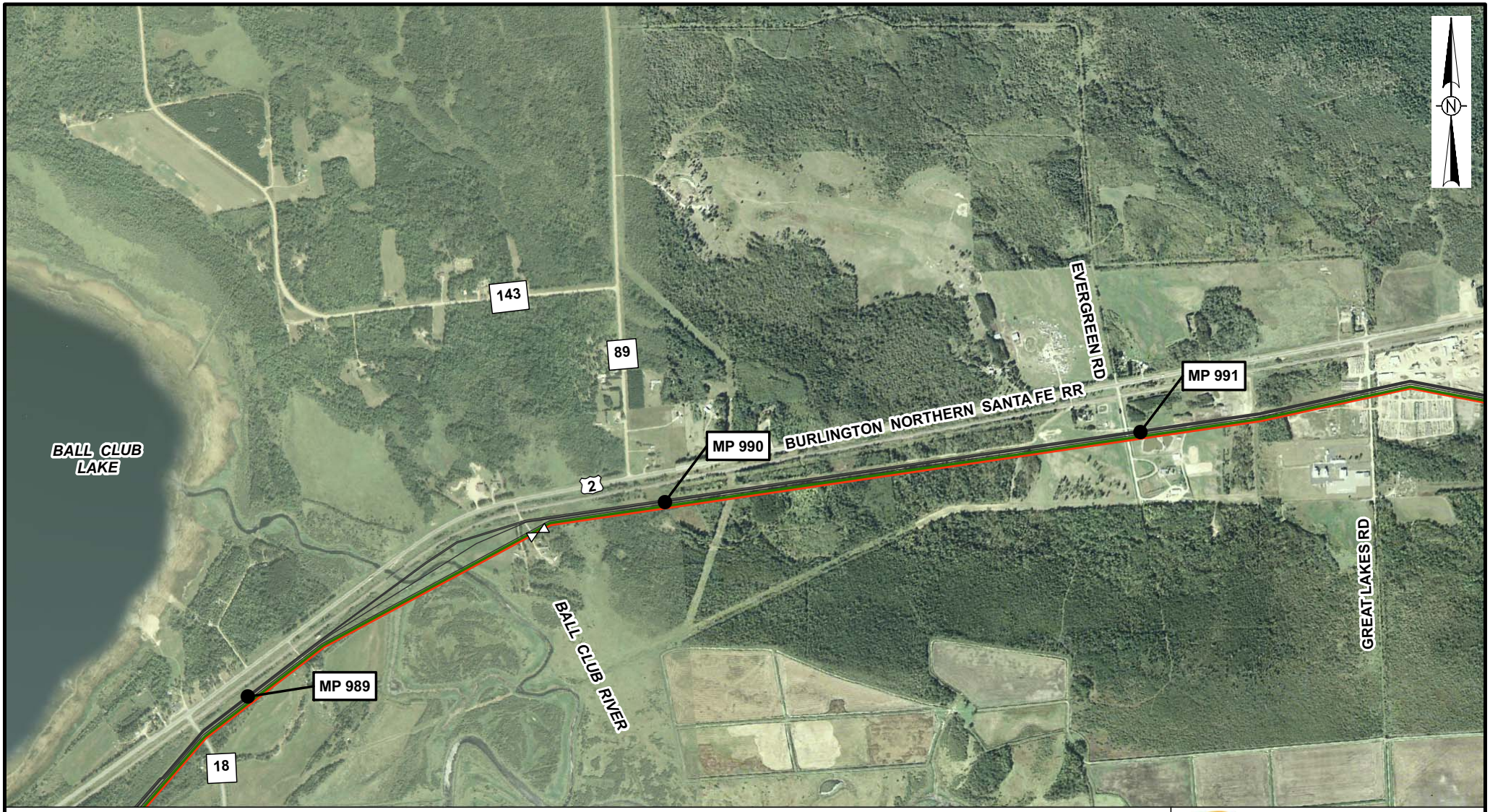

Legend

- Milepost
- Proposed Alberta Clipper Oil Pipeline
- Proposed Southern Lights Diluent Pipeline
- Existing Enbridge Pipelines
- Mainline Block Valve

0 500 1,000 Feet

Map Prepared By:
GULF INTERSTATE ENGINEERING

March 15, 2007

ENBRIDGE

Alberta Clipper Project & Southern Lights Diluent Project
U.S./Canada Border to Superior, WI

DRAWING	REVISION
AC-095	A

H:_cad\1306\arcmap\exhibits\Alberta Clipper\1306-SK-AC-095a.mxd

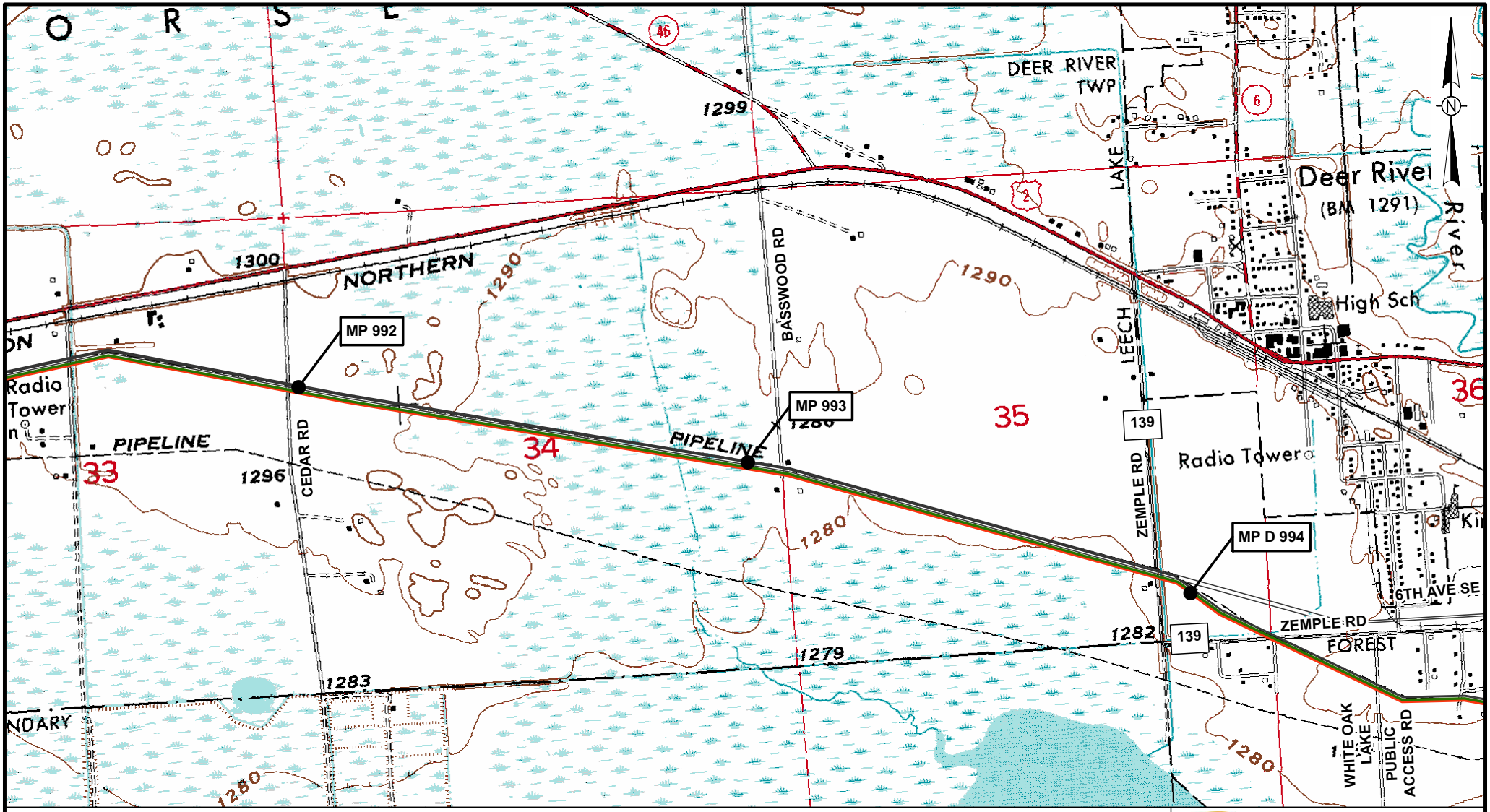

Legend

- Milepost
- Proposed Alberta Clipper Oil Pipeline
- Proposed Southern Lights Diluent Pipeline
- Existing Enbridge Pipelines
- Mainline Block Valve

0 500 1,000 Feet

Map Prepared By:
GULF INTERSTATE ENGINEERING

March 15, 2007

ENBRIDGE

Alberta Clipper Project & Southern Lights Diluent Project
U.S./Canada Border to Superior, WI

DRAWING	REVISION
AC-096	A

H:_cad\1306\arcmap\exhibits\Alberta Clipper\1306-SK-AC-096.mxd

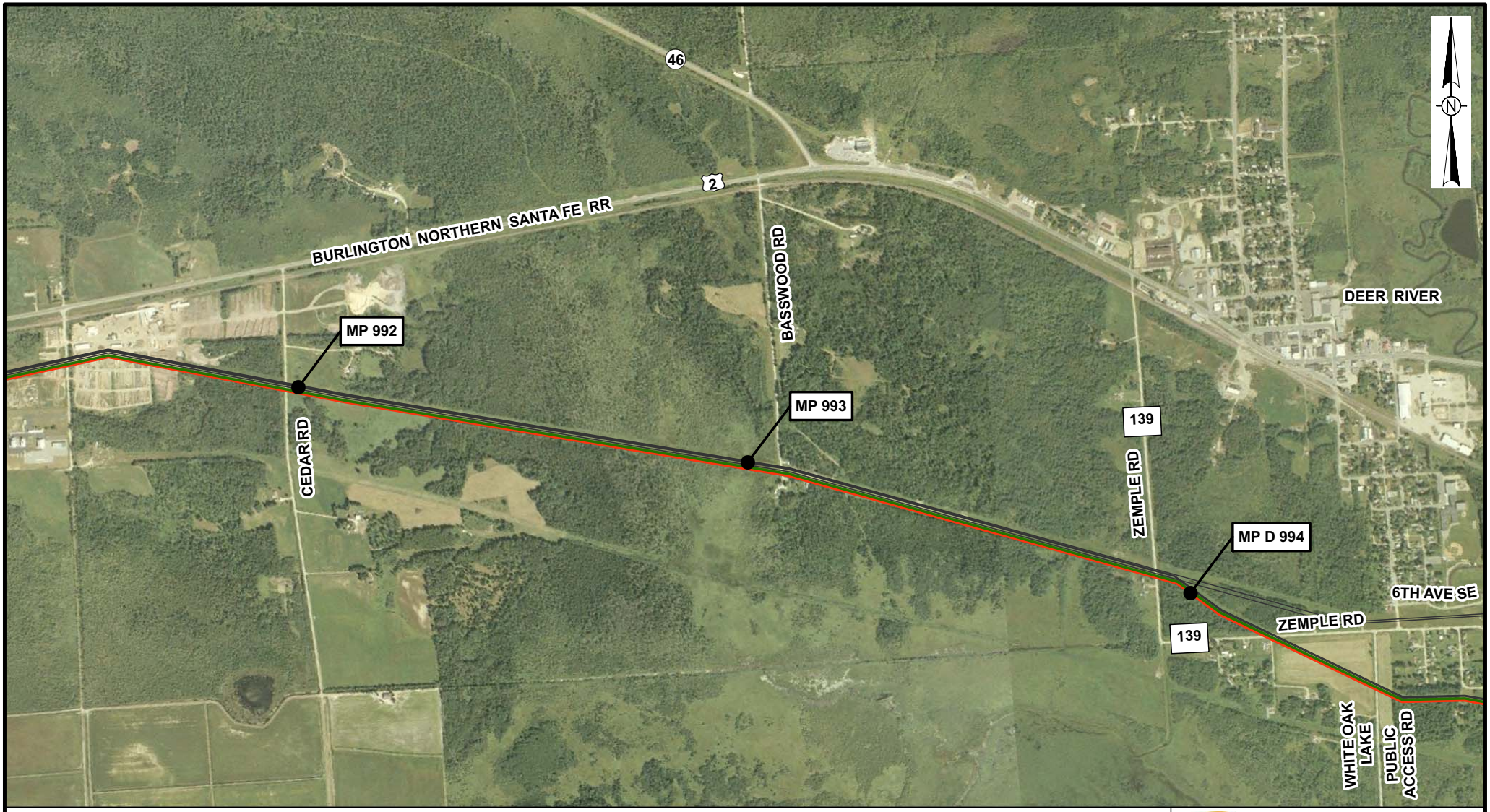

Legend

- Milepost
- Proposed Alberta Clipper Oil Pipeline
- Proposed Southern Lights Diluent Pipeline
- Existing Enbridge Pipelines
- Mainline Block Valve

0 500 1,000 Feet

Map Prepared By:
GULF INTERSTATE ENGINEERING

March 15, 2007

ENBRIDGE

Alberta Clipper Project & Southern Lights Diluent Project
U.S./Canada Border to Superior, WI

DRAWING	REVISION
AC-096	A

H:_cad\1306\arcmap\exhibits\Alberta Clipper\1306-SK-AC-096a.mxd

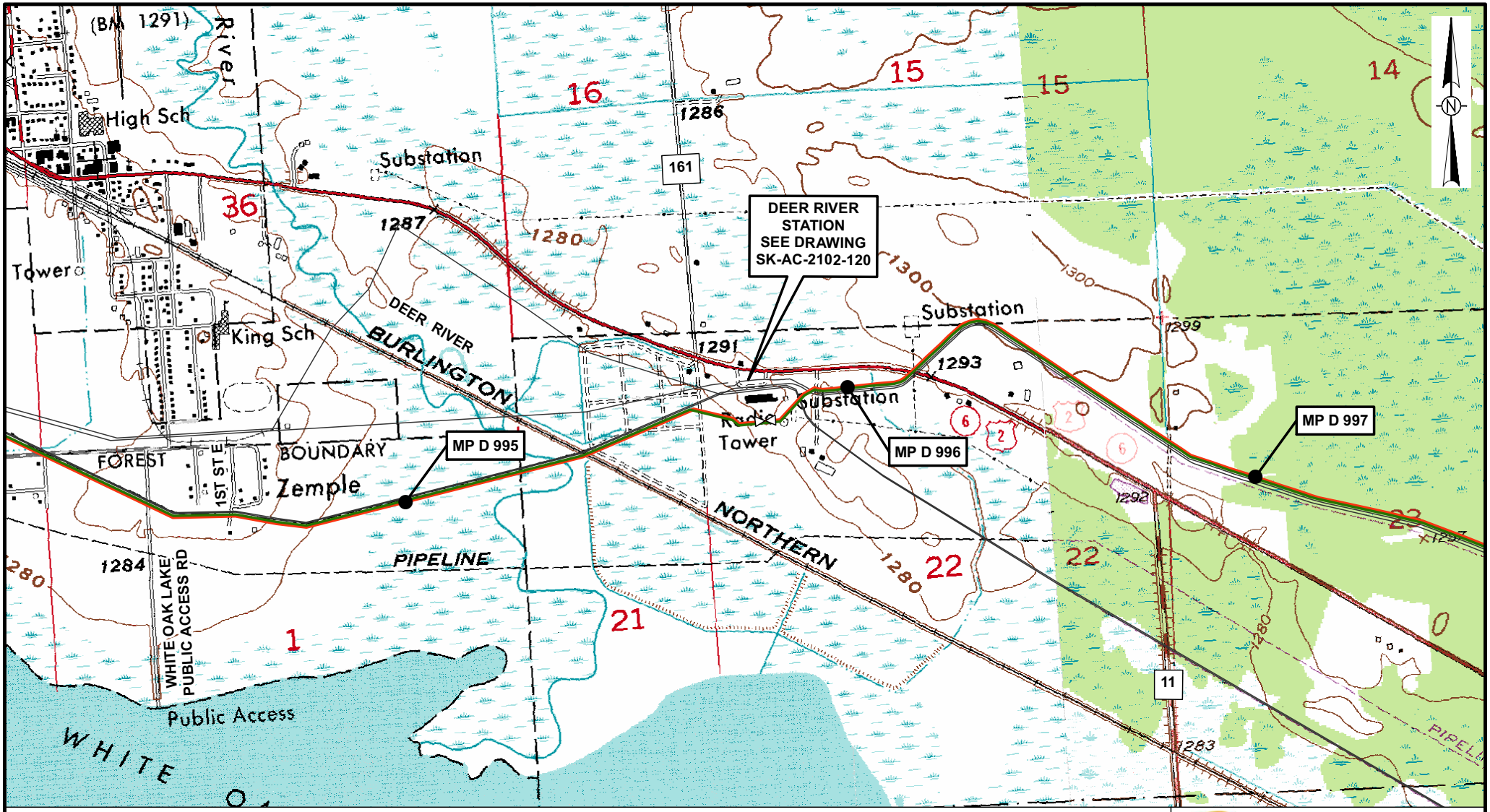

Legend

- Milepost
- Proposed Alberta Clipper Oil Pipeline
- Proposed Southern Lights Diluent Pipeline
- Existing Enbridge Pipelines
- Mainline Block Valve

0 500 1,000 Feet

Map Prepared By:
GULF INTERSTATE ENGINEERING

March 15, 2007

ENBRIDGE

Alberta Clipper Project & Southern Lights Diluent Project
U.S./Canada Border to Superior, WI

DRAWING	REVISION
AC-097	A

H:_cad\1306\arcmap\exhibits\Alberta Clipper\1306-SK-AC-097.mxd

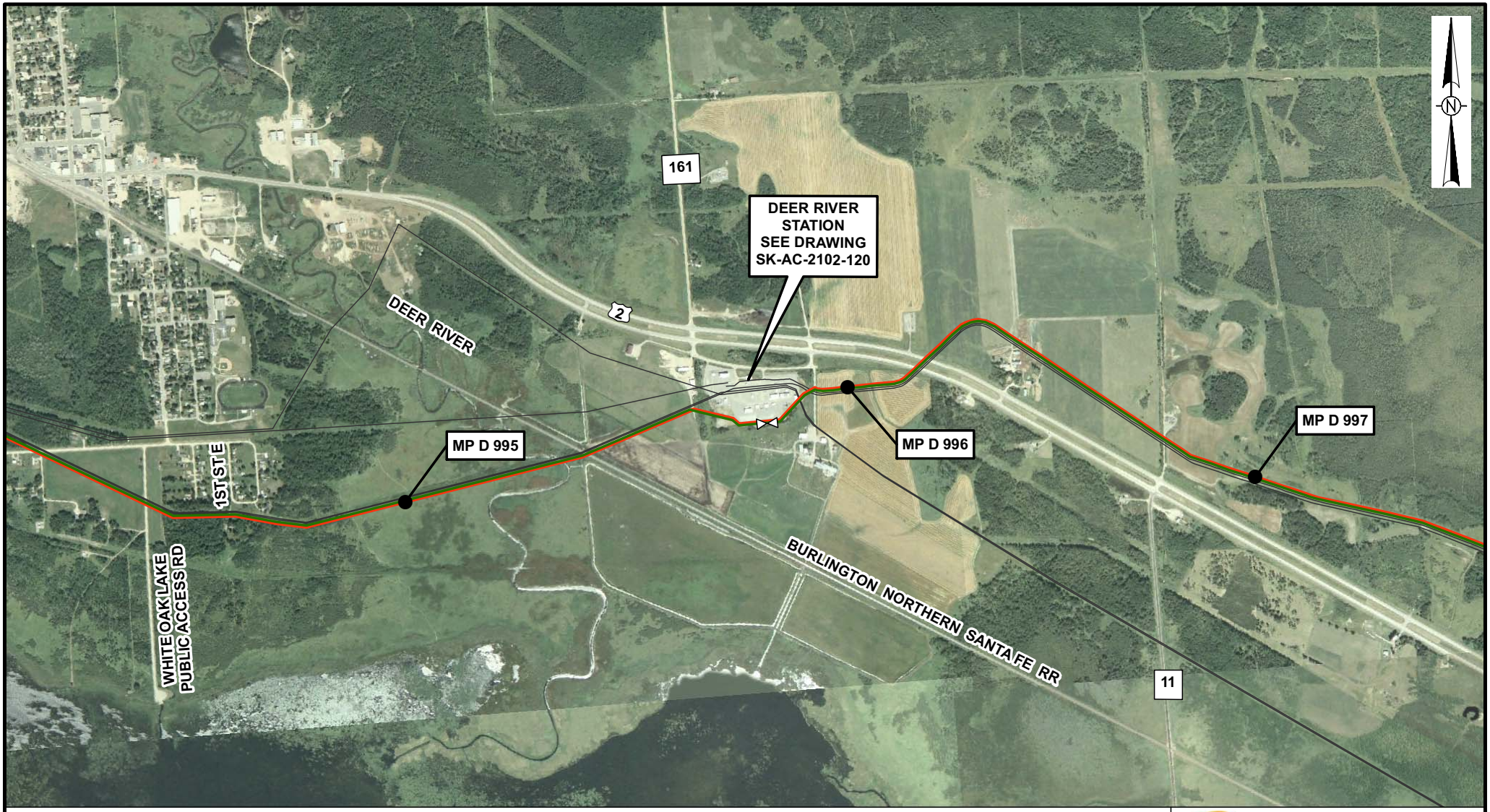

Legend

- Milepost
- Proposed Alberta Clipper Oil Pipeline
- Proposed Southern Lights Diluent Pipeline
- Existing Enbridge Pipelines
- Mainline Block Valve

0 500 1,000 Feet

Map Prepared By:
GULF INTERSTATE ENGINEERING

March 15, 2007

ENBRIDGE

Alberta Clipper Project & Southern Lights Diluent Project
U.S./Canada Border to Superior, WI

DRAWING	REVISION
AC-097	A

H:_cad\1306\arcmap\exhibits\Alberta Clipper\1306-SK-AC-097a.mxd

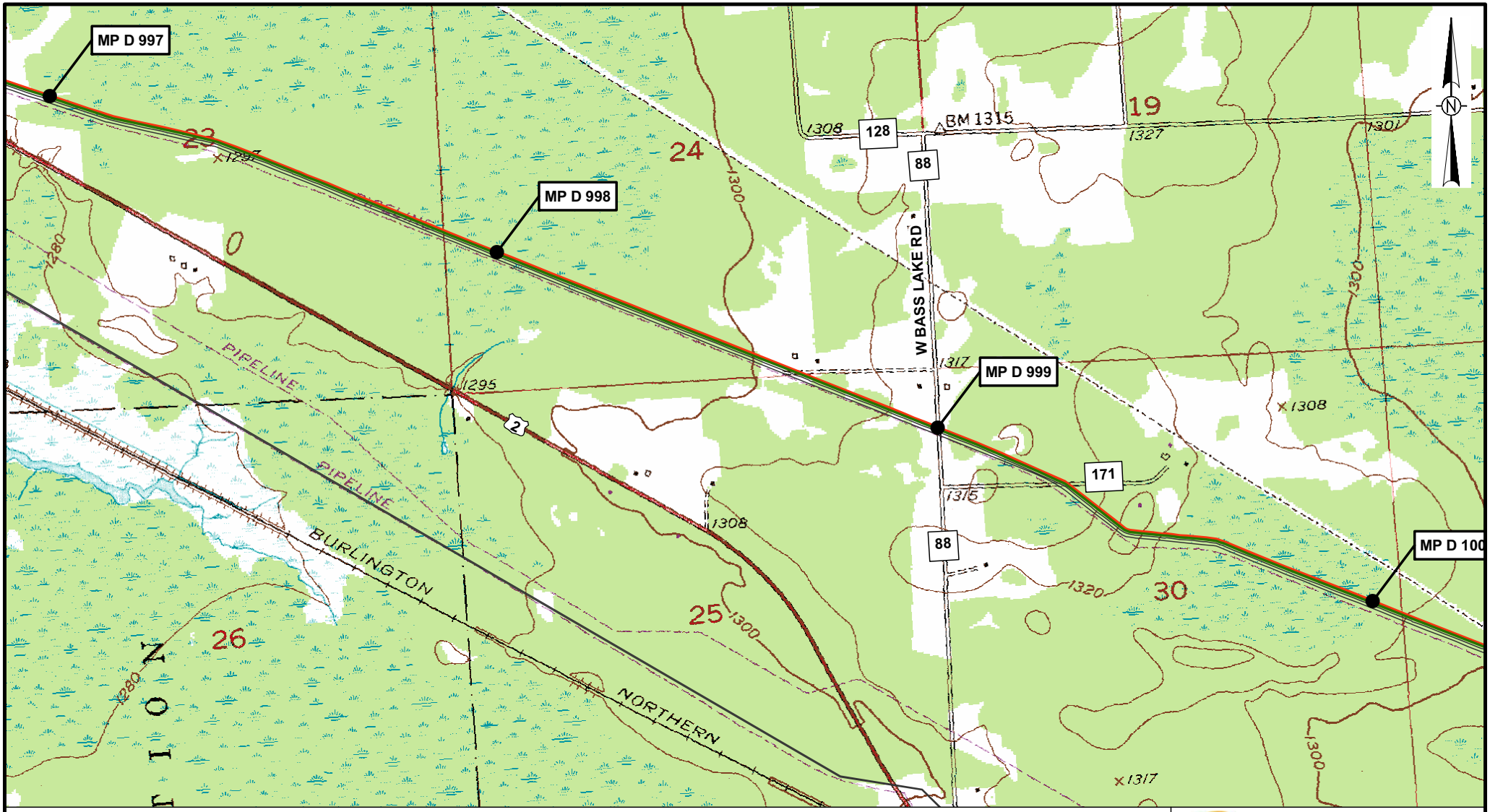

Legend

- Milepost
- Proposed Alberta Clipper Oil Pipeline
- Proposed Southern Lights Diluent Pipeline
- Existing Enbridge Pipelines
- Mainline Block Valve

0 500 1,000 Feet

Map Prepared By:
GULF INTERSTATE ENGINEERING

March 15, 2007

ENBRIDGE

Alberta Clipper Project & Southern Lights Diluent Project
U.S./Canada Border to Superior, WI

DRAWING	REVISION
AC-098	A

H:_cad\1306\arcmap\exhibits\Alberta Clipper\1306-SK-AC-098.mxd

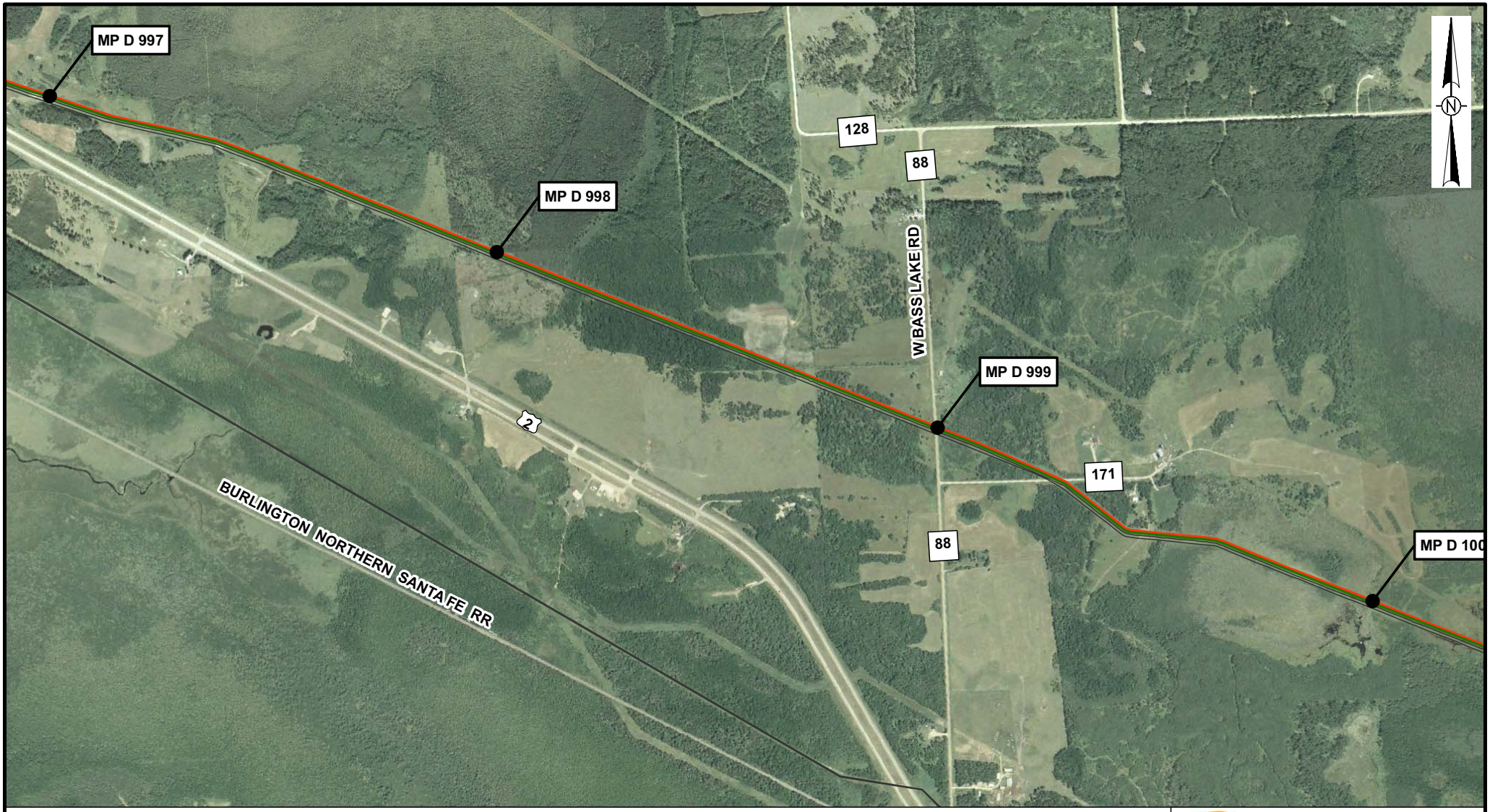

Legend

- Milepost
- Proposed Alberta Clipper Oil Pipeline
- Proposed Southern Lights Diluent Pipeline
- Existing Enbridge Pipelines
- Mainline Block Valve

0 500 1,000 Feet

Map Prepared By:
GULF INTERSTATE ENGINEERING

March 15, 2007

ENBRIDGE

Alberta Clipper Project & Southern Lights Diluent Project
U.S./Canada Border to Superior, WI

DRAWING	REVISION
AC-098	A

H:_cad\1306\arcmap\exhibits\Alberta Clipper\1306-SK-AC-098a.mxd

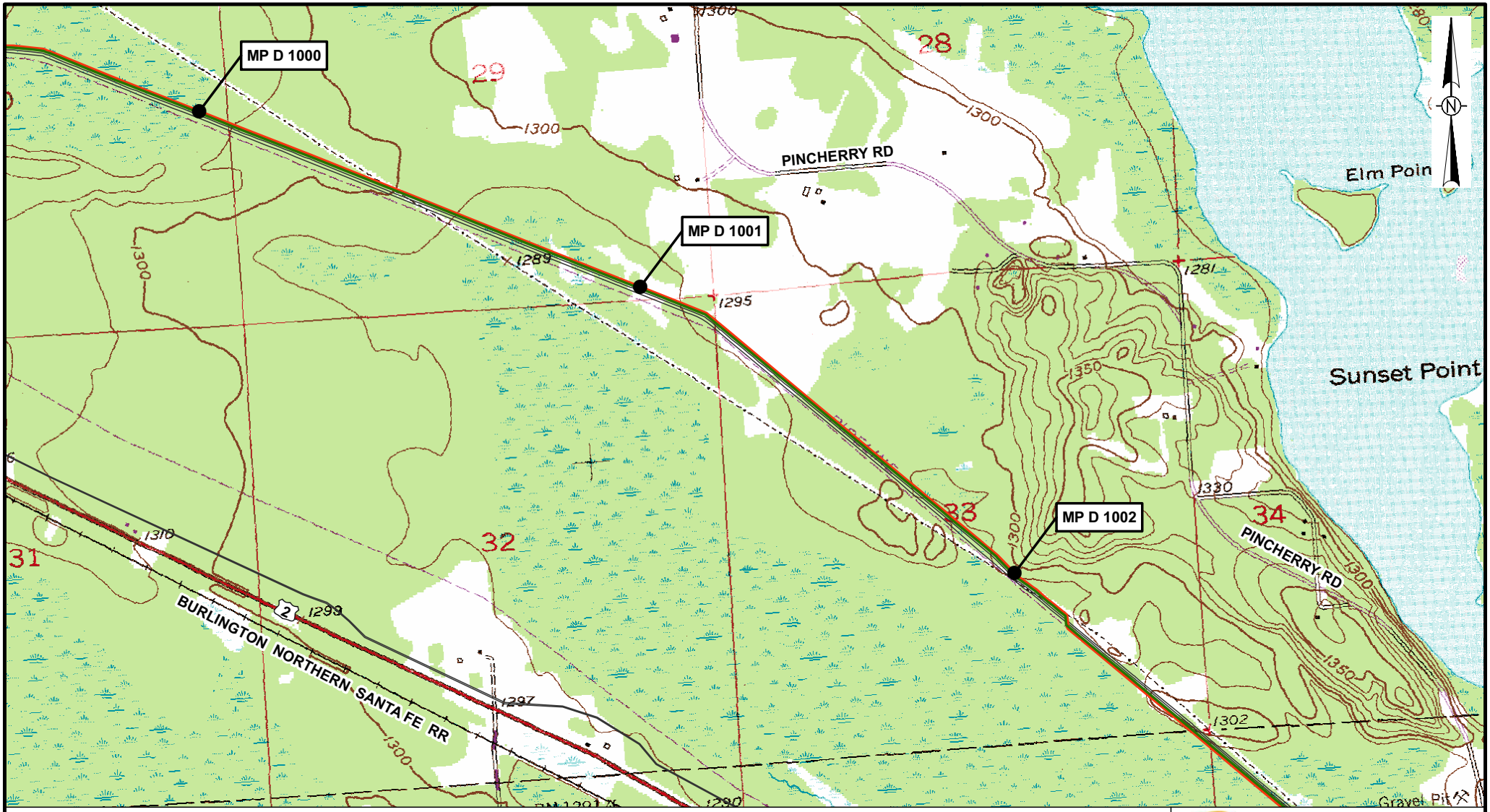

Legend

- Milepost
- Proposed Alberta Clipper Oil Pipeline
- Proposed Southern Lights Diluent Pipeline
- Existing Enbridge Pipelines
- Mainline Block Valve

0 500 1,000 Feet

Map Prepared By:
GULF INTERSTATE ENGINEERING

March 15, 2007

ENBRIDGE

Alberta Clipper Project & Southern Lights Diluent Project
U.S./Canada Border to Superior, WI

DRAWING	REVISION
AC-099	A

H:_cad\1306\arcmap\exhibits\Alberta Clipper\1306-SK-AC-099.mxd

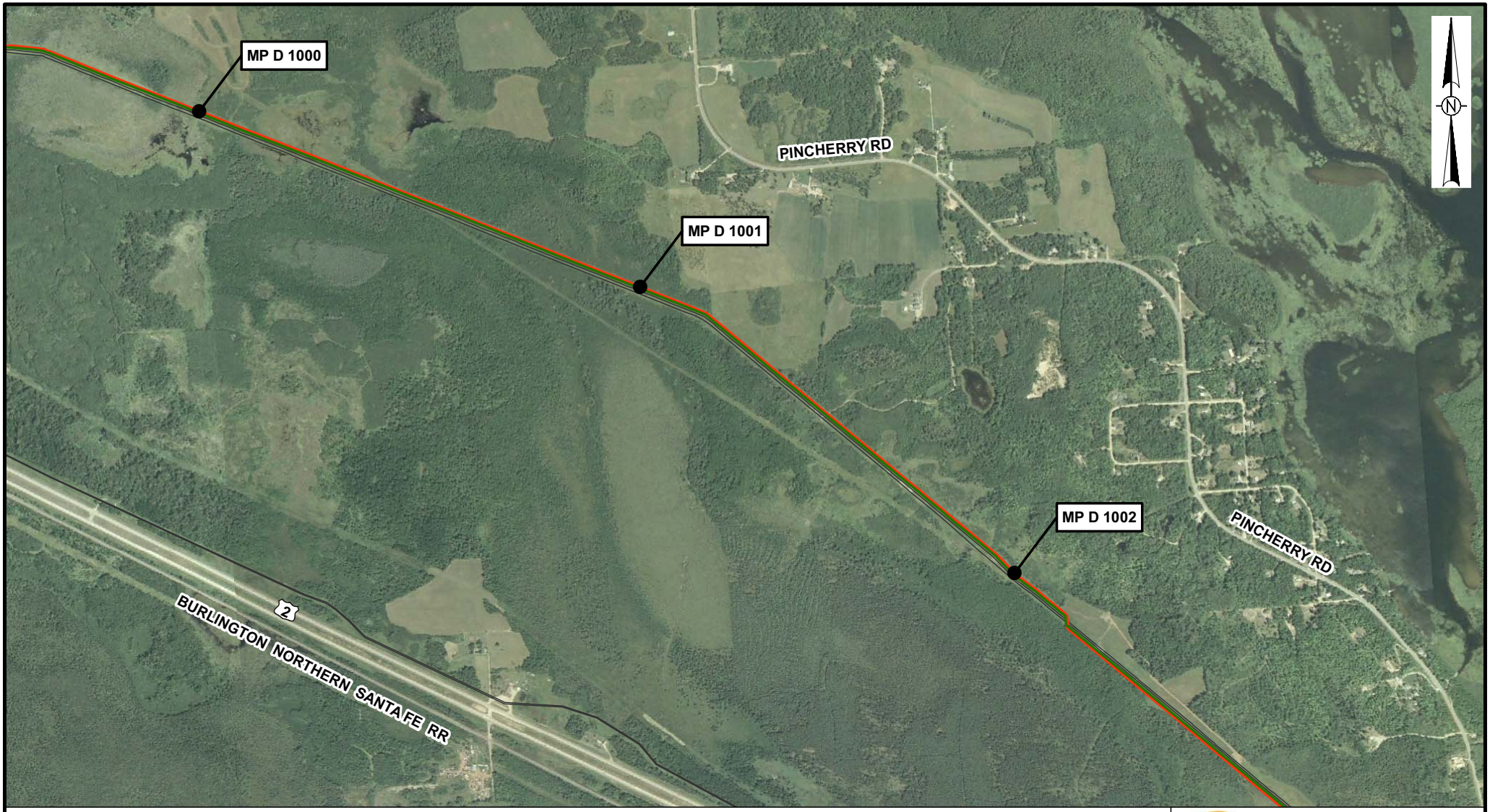

Legend

- Milepost
- Proposed Alberta Clipper Oil Pipeline
- Proposed Southern Lights Diluent Pipeline
- Existing Enbridge Pipelines
- Mainline Block Valve

0 500 1,000 Feet

Map Prepared By:
GULF INTERSTATE ENGINEERING

March 15, 2007

ENBRIDGE

Alberta Clipper Project & Southern Lights Diluent Project
U.S./Canada Border to Superior, WI

DRAWING	REVISION
AC-099	A

H:_cad\1306\arcmap\exhibits\Alberta Clipper\1306-SK-AC-099a.mxd

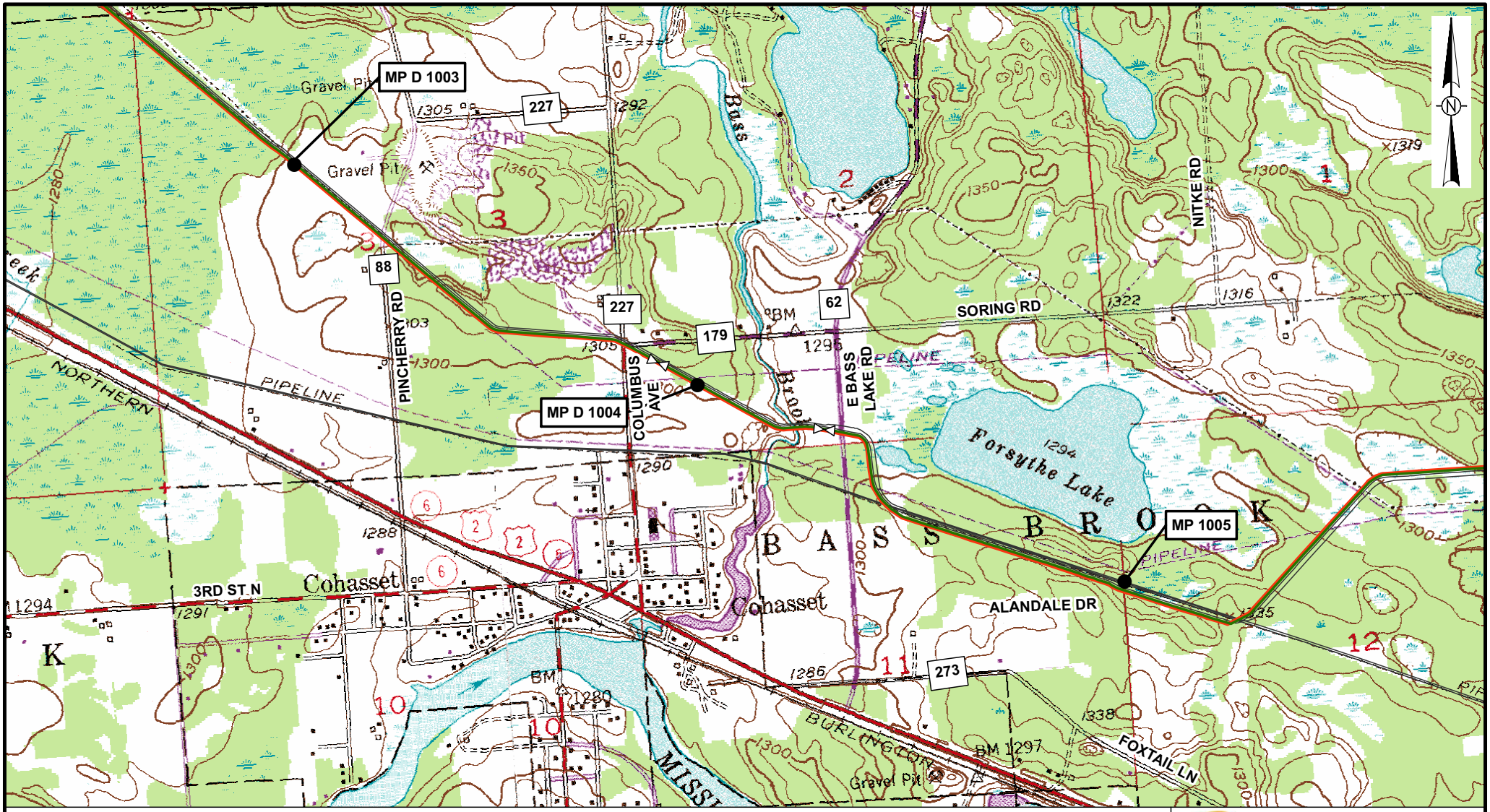

Legend

- Milepost
- Proposed Alberta Clipper Oil Pipeline
- Proposed Southern Lights Diluent Pipeline
- Existing Enbridge Pipelines
- Mainline Block Valve

0 500 1,000 Feet

Map Prepared By:
GULF INTERSTATE ENGINEERING

March 15, 2007

ENBRIDGE

Alberta Clipper Project & Southern Lights Diluent Project
U.S./Canada Border to Superior, WI

DRAWING	REVISION
AC-100	A

H:_cad\1306\arcmap\exhibits\Alberta Clipper\1306-SK-AC-100.mxd

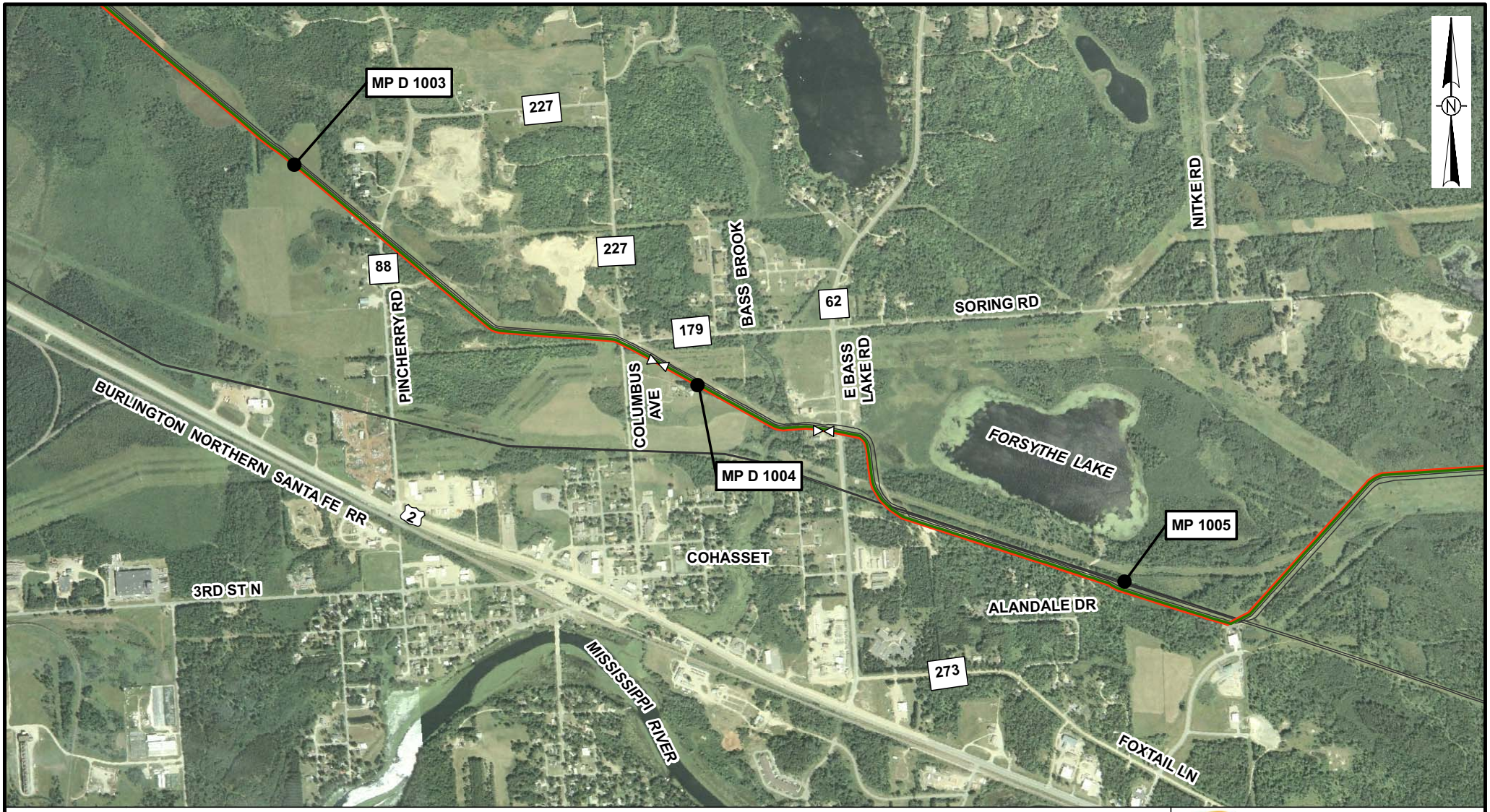

Legend

- Milepost
- Proposed Alberta Clipper Oil Pipeline
- Proposed Southern Lights Diluent Pipeline
- Existing Enbridge Pipelines
- Mainline Block Valve

0 500 1,000 Feet

Map Prepared By:
GULF INTERSTATE ENGINEERING

March 15, 2007

ENBRIDGE

Alberta Clipper Project & Southern Lights Diluent Project
U.S./Canada Border to Superior, WI

DRAWING	REVISION
AC-100	A

H:_cad\1306\arcmap\exhibits\Alberta Clipper\1306-SK-AC-100a.mxd

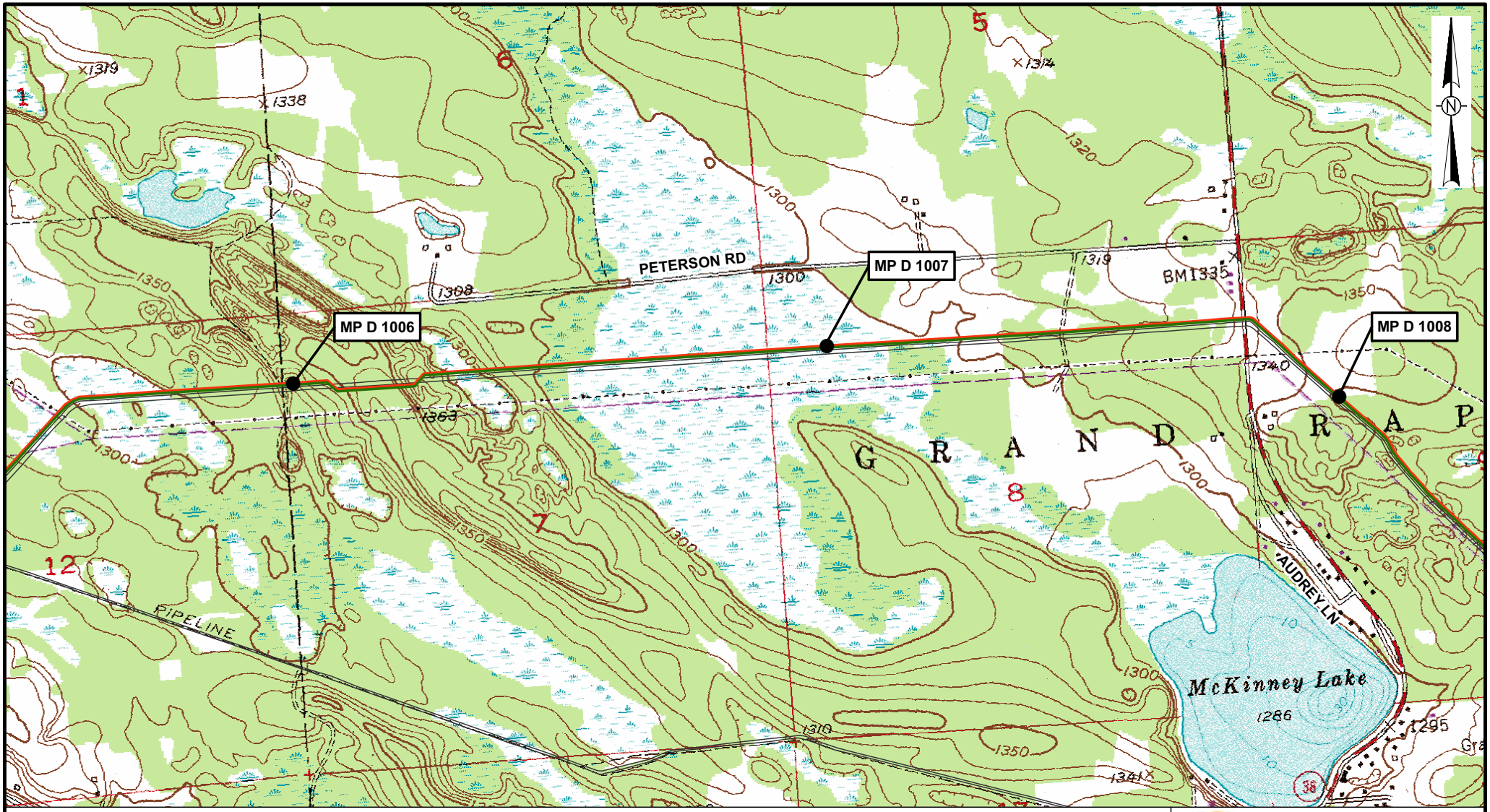

Legend

- Milepost
- Proposed Alberta Clipper Oil Pipeline
- Proposed Southern Lights Diluent Pipeline
- Existing Enbridge Pipelines
- Mainline Block Valve

0 500 1,000 Feet

Map Prepared By:
GULF INTERSTATE ENGINEERING

March 15, 2007

ENBRIDGE

Alberta Clipper Project & Southern Lights Diluent Project
U.S./Canada Border to Superior, WI

DRAWING	REVISION
AC-101	A

H:_cad\1306\arcmap\exhibits\Alberta Clipper\1306-SK-AC-101.mxd

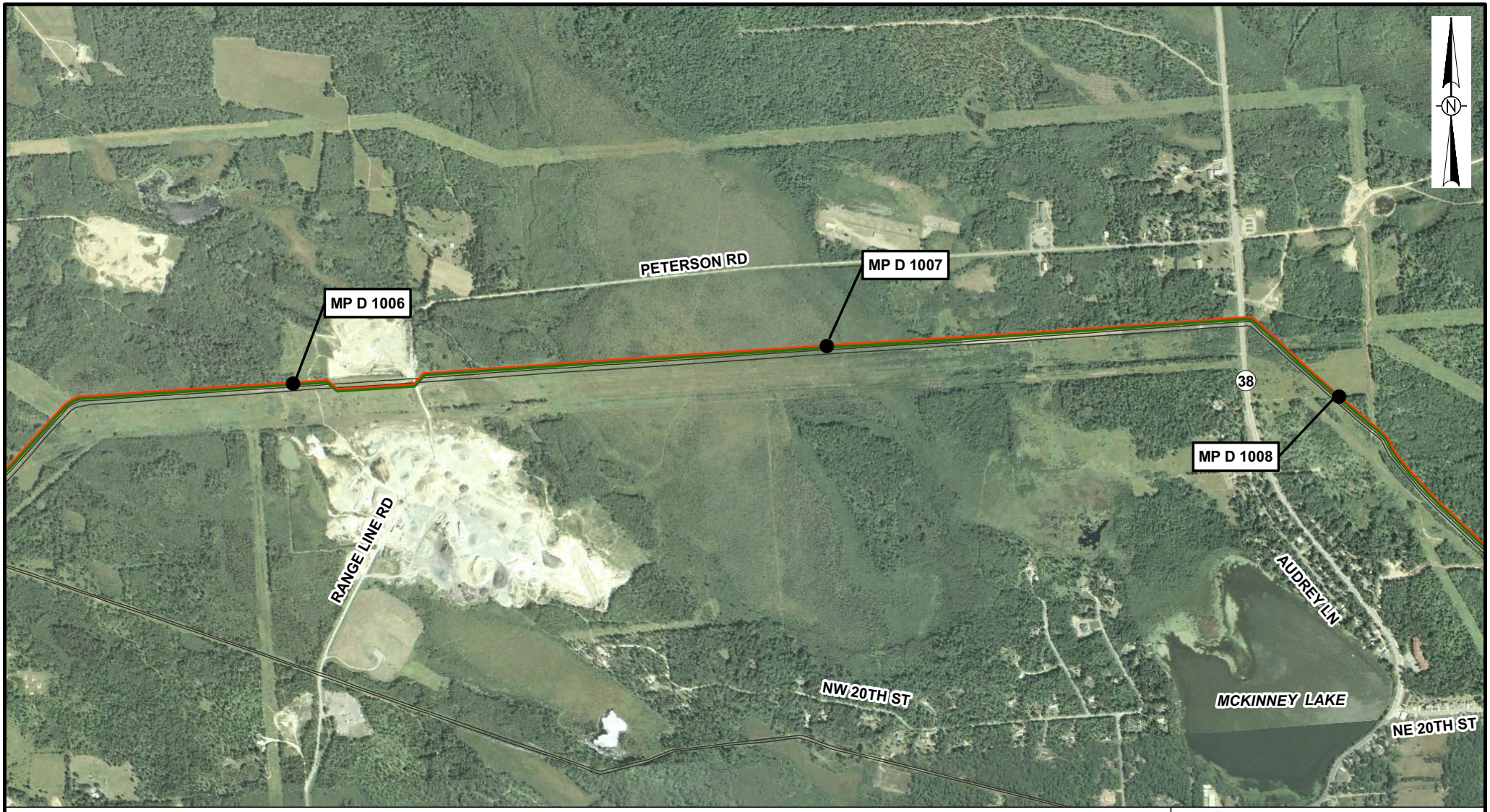

Legend

- Milepost
- Proposed Alberta Clipper Oil Pipeline
- Proposed Southern Lights Diluent Pipeline
- Existing Enbridge Pipelines
- Mainline Block Valve

0 500 1,000 Feet

Map Prepared By:
GULF INTERSTATE ENGINEERING

March 15, 2007

ENBRIDGE

Alberta Clipper Project & Southern Lights Diluent Project
U.S./Canada Border to Superior, WI

DRAWING	REVISION
AC-101	A

H:_cad\1306\arcmap\exhibits\Alberta Clipper\1306-SK-AC-101a.mxd

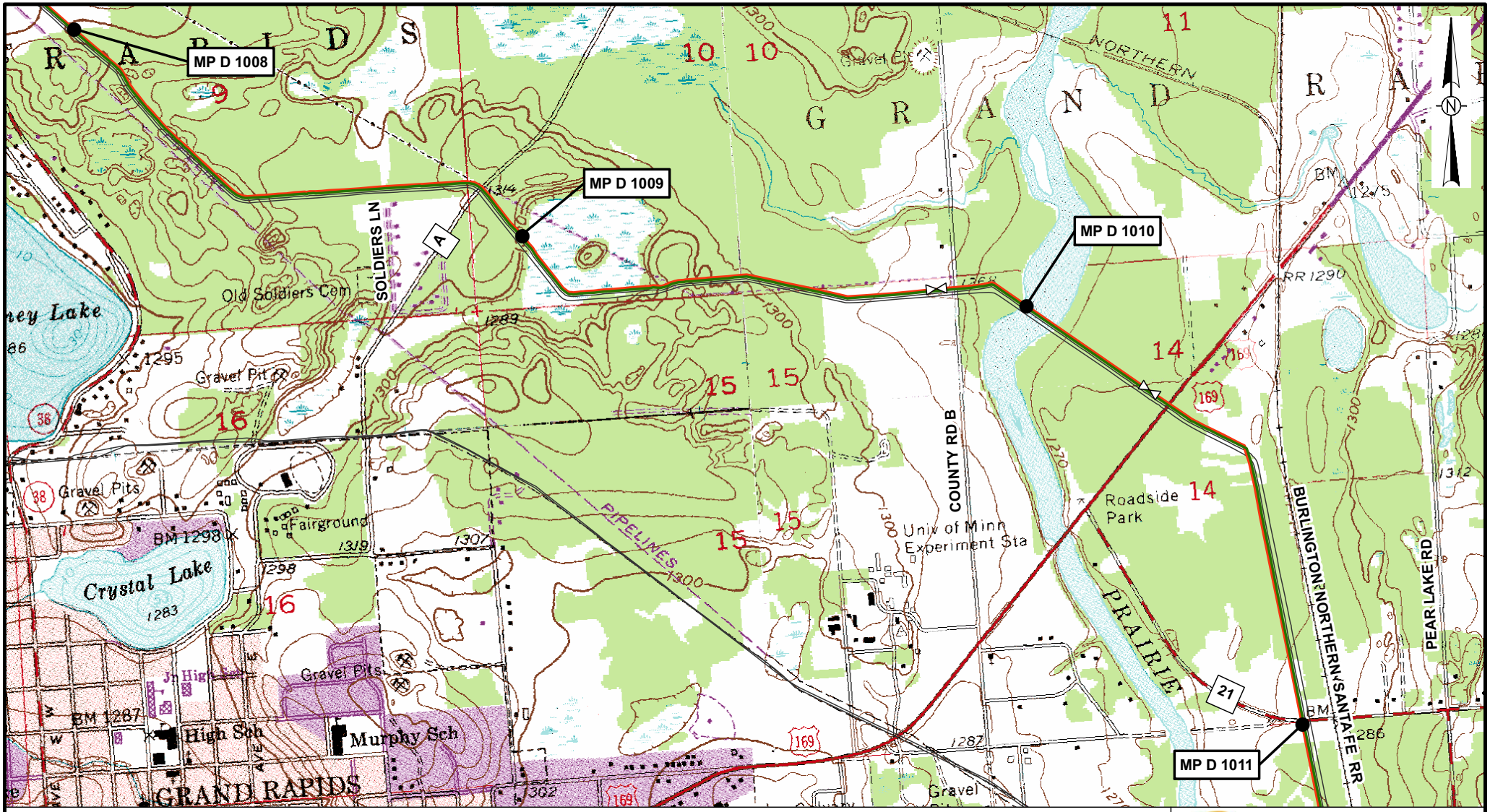

Legend

- Milepost
- Proposed Alberta Clipper Oil Pipeline
- Proposed Southern Lights Diluent Pipeline
- Existing Enbridge Pipelines
- Mainline Block Valve

0 500 1,000 Feet

Map Prepared By:
GULF INTERSTATE ENGINEERING

March 15, 2007

ENBRIDGE

Alberta Clipper Project & Southern Lights Diluent Project
U.S./Canada Border to Superior, WI

DRAWING	REVISION
AC-102	A

H:_cad\1306\arcmap\exhibits\Alberta Clipper\1306-SK-AC-102.mxd

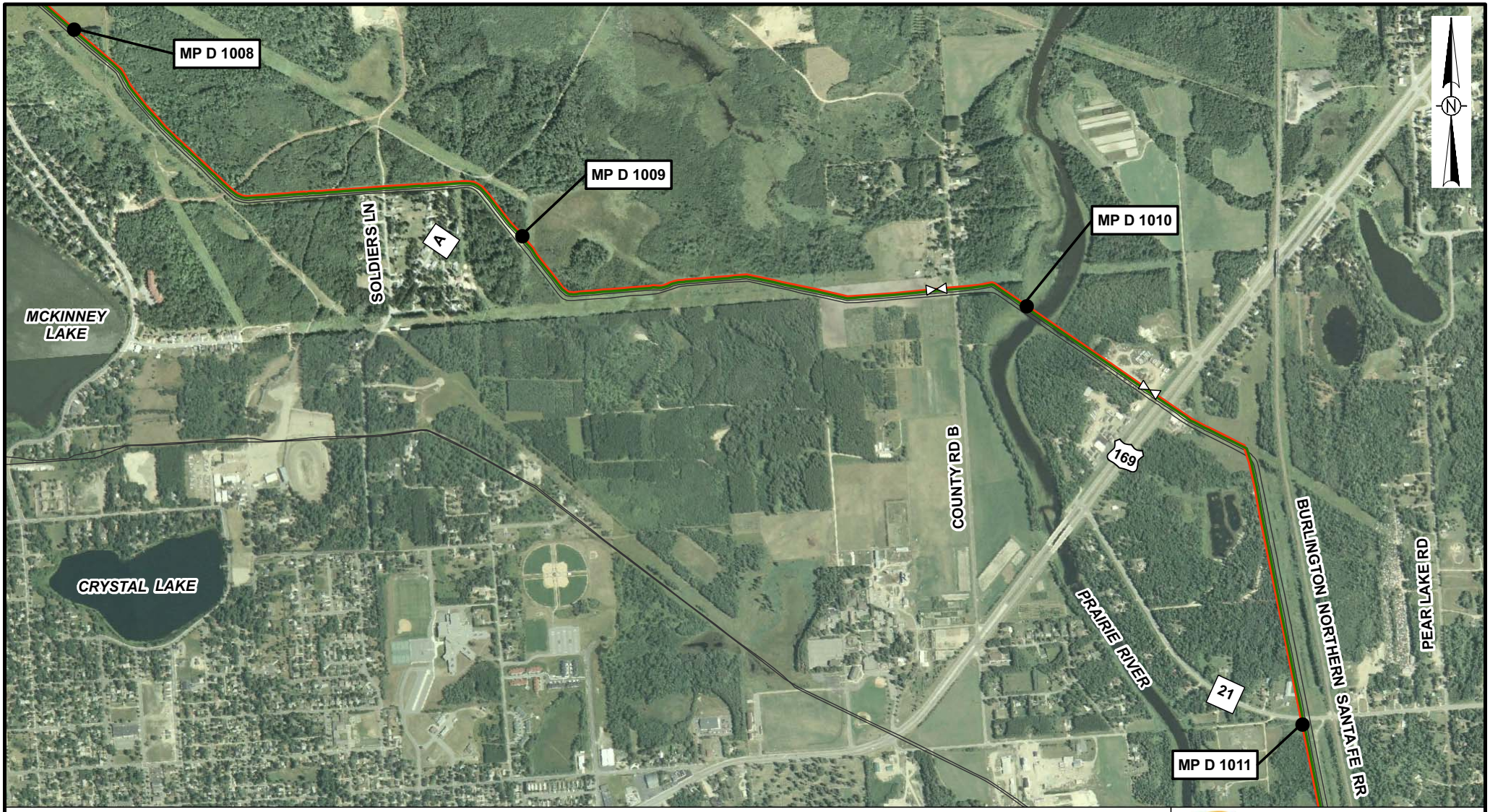

Legend

- Milepost
- Proposed Alberta Clipper Oil Pipeline
- Proposed Southern Lights Diluent Pipeline
- Existing Enbridge Pipelines
- Mainline Block Valve

0 500 1,000 Feet

Map Prepared By:
GULF INTERSTATE ENGINEERING

March 15, 2007

ENBRIDGE

Alberta Clipper Project & Southern Lights Diluent Project
U.S./Canada Border to Superior, WI

DRAWING	REVISION
AC-102	A

H:_cad\1306\arcmap\exhibits\Alberta Clipper\1306-SK-AC-102a.mxd