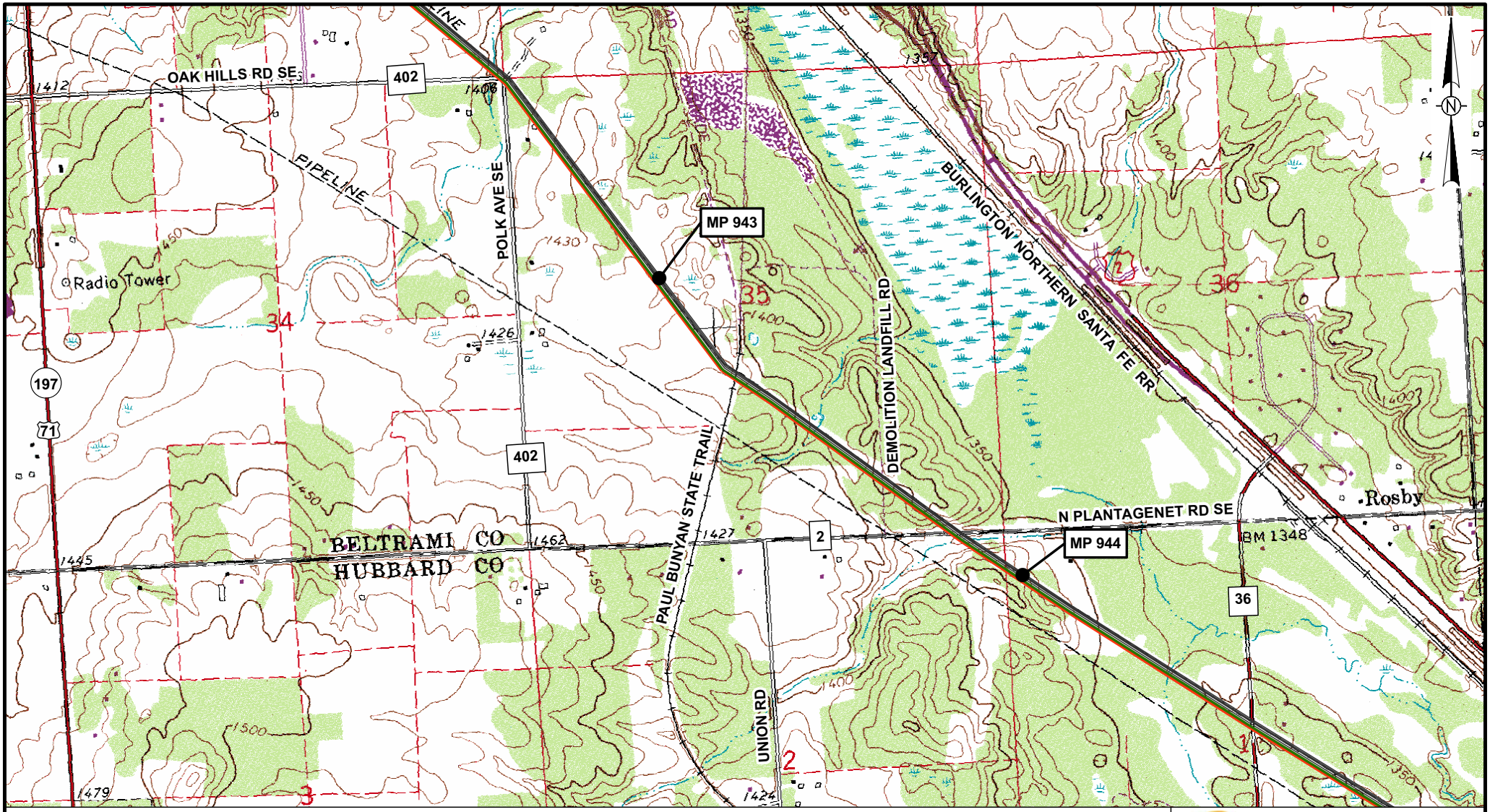

Legend

- Milepost
- Proposed Alberta Clipper Oil Pipeline
- Proposed Southern Lights Diluent Pipeline
- Existing Enbridge Pipelines
- Mainline Block Valve

0 500 1,000 Feet

Map Prepared By:
GULF INTERSTATE ENGINEERING

March 15, 2007

ENBRIDGE

Alberta Clipper Project & Southern Lights Diluent Project
U.S./Canada Border to Superior, WI

DRAWING	REVISION
AC-078	A

H:_cad\1306\arcmap\exhibits\Alberta Clipper\1306-SK-AC-078.mxd

Legend

- Milepost
- Proposed Alberta Clipper Oil Pipeline
- Proposed Southern Lights Diluent Pipeline
- Existing Enbridge Pipelines
- Mainline Block Valve

0 500 1,000 Feet

Map Prepared By: GULF INTERSTATE ENGINEERING

March 15, 2007

ENBRIDGE

Alberta Clipper Project & Southern Lights Diluent Project
U.S./Canada Border to Superior, WI

DRAWING	REVISION
AC-078	A

H:_cad\1306\arcmap\exhibits\Alberta Clipper\1306-SK-AC-078a.mxd

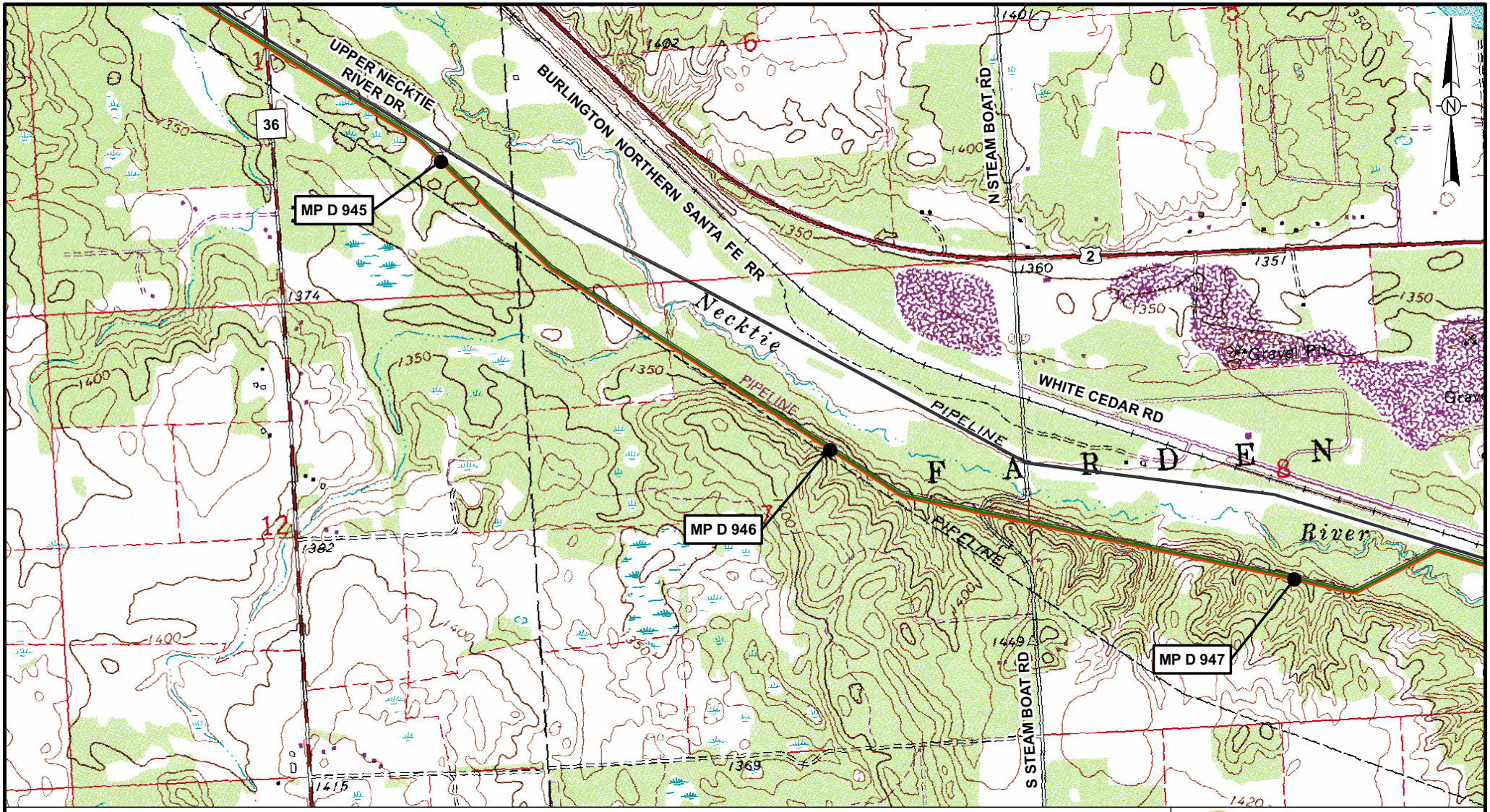

Legend

- Milepost
- Proposed Alberta Clipper Oil Pipeline
- Proposed Southern Lights Diluent Pipeline
- Existing Enbridge Pipelines
- Mainline Block Valve

0 500 1,000 Feet

Map Prepared By:
GULF INTERSTATE ENGINEERING

March 15, 2007

ENBRIDGE

Alberta Clipper Project & Southern Lights Diluent Project
U.S./Canada Border to Superior, WI

DRAWING	REVISION
AC-079	A

H:_cad\1306\arcmap\exhibits\Alberta Clipper\1306-SK-AC-079.mxd

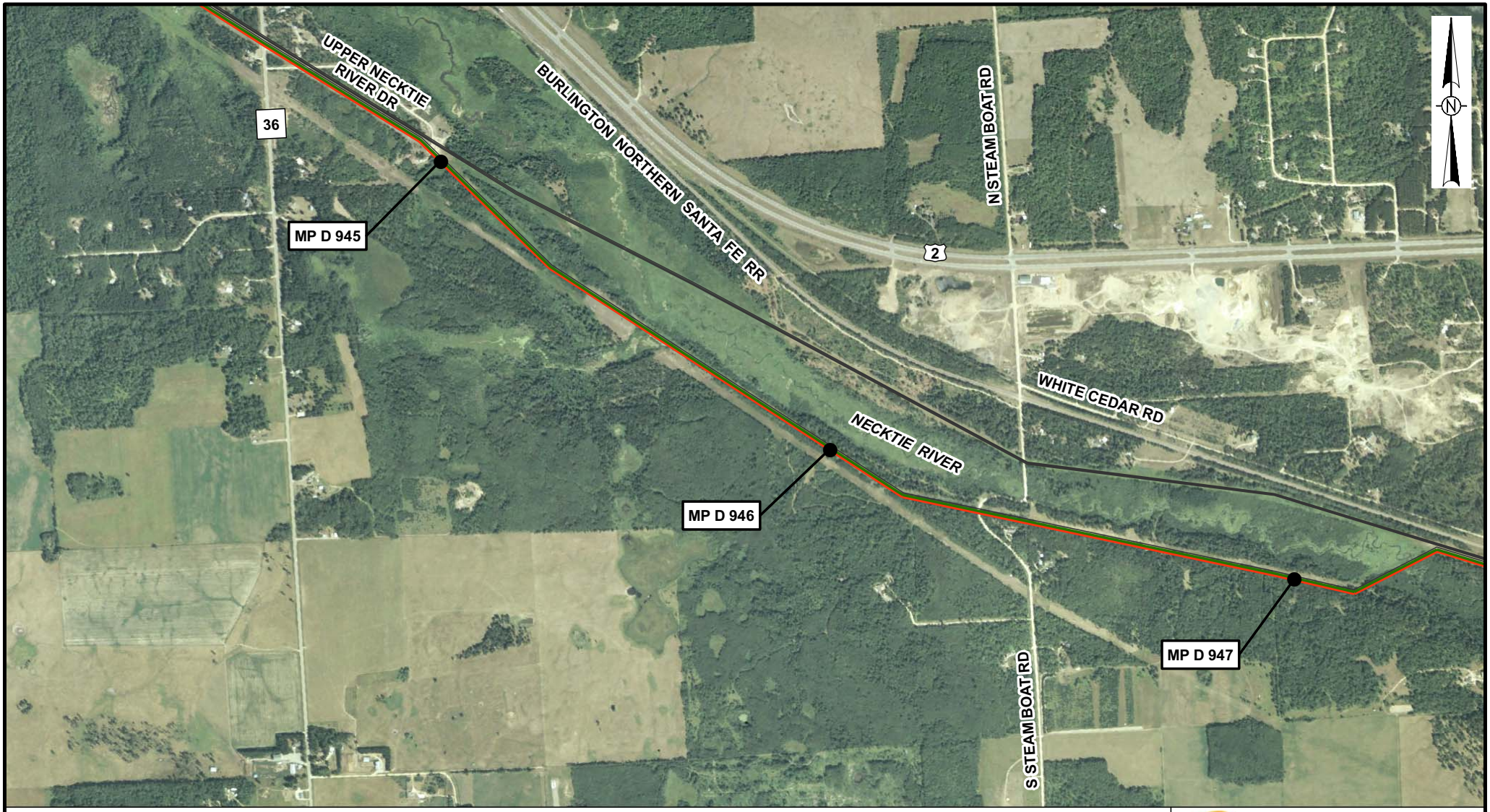

Legend

- Milepost
- Proposed Southern Lights Diluent Pipeline
- Proposed Alberta Clipper Oil Pipeline
- Existing Enbridge Pipelines
- Mainline Block Valve

0 500 1,000 Feet

Map Prepared By:
GULF INTERSTATE ENGINEERING

March 15, 2007

ENBRIDGE

Alberta Clipper Project & Southern Lights Diluent Project
U.S./Canada Border to Superior, WI

DRAWING	REVISION
AC-079	A

H:_cad\1306\arcmap\exhibits\Alberta Clipper\1306-SK-AC-079a.mxd

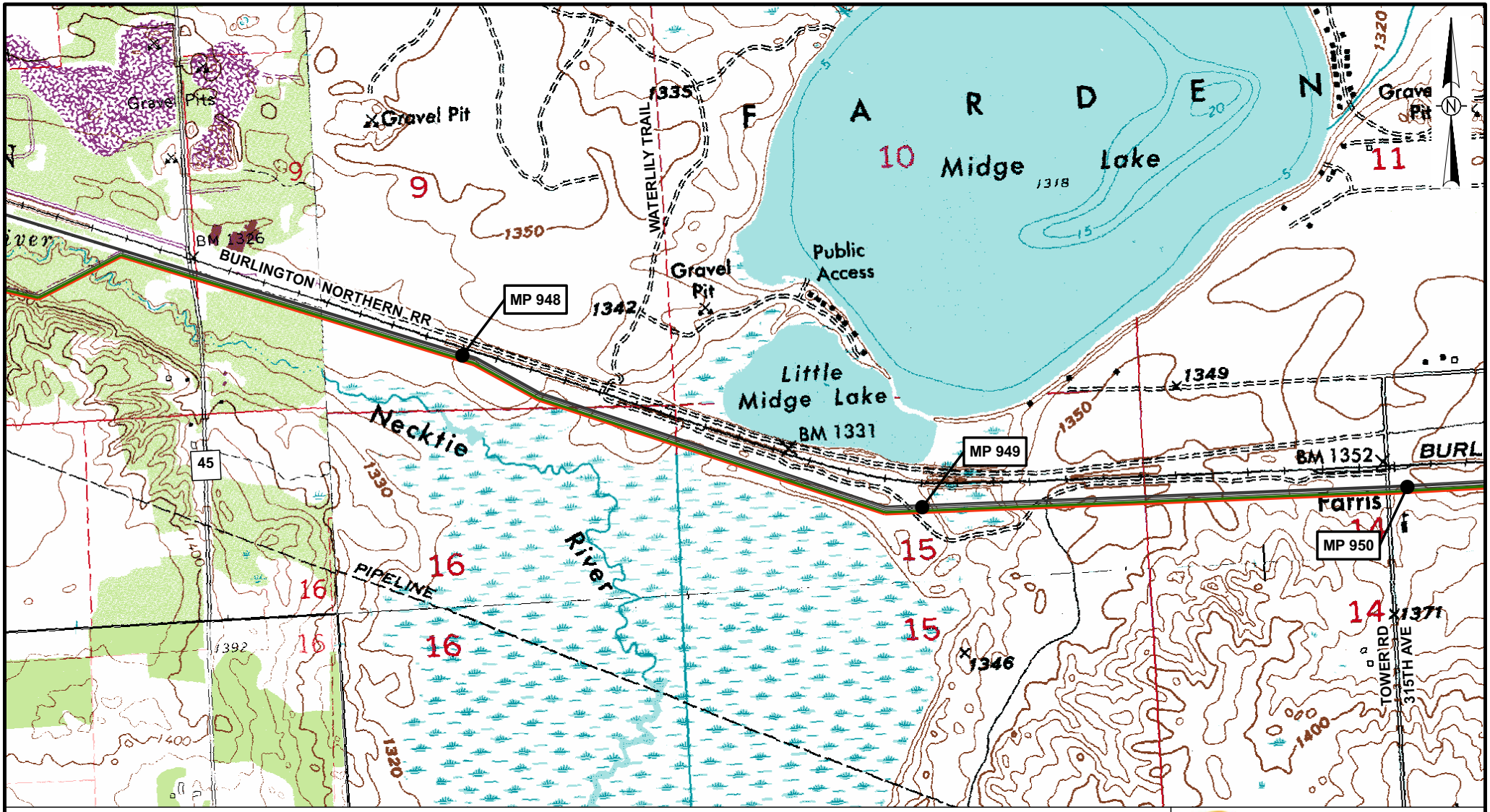

Legend

- Milepost
- Proposed Alberta Clipper Oil Pipeline
- Proposed Southern Lights Diluent Pipeline
- Existing Enbridge Pipelines
- Mainline Block Valve

0 500 1,000 Feet

Map Prepared By: GULF INTERSTATE ENGINEERING

March 15, 2007

ENBRIDGE

Alberta Clipper Project & Southern Lights Diluent Project
U.S./Canada Border to Superior, WI

DRAWING	REVISION
AC-080	A

H:_cad\1306\arcmap\exhibits\Alberta Clipper\1306-SK-AC-080.mxd

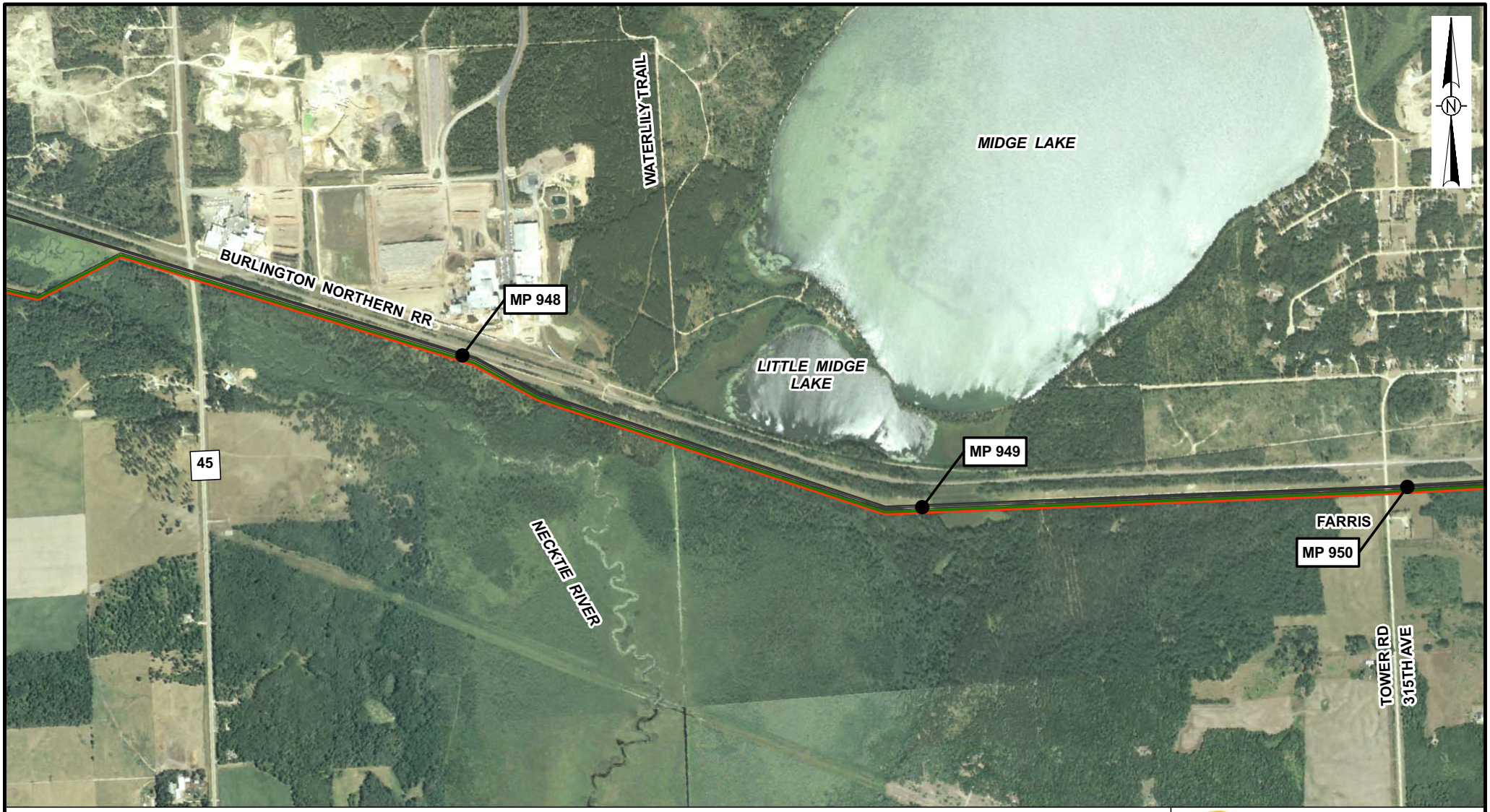

Legend

- Milepost
- Proposed Alberta Clipper Oil Pipeline
- Proposed Southern Lights Diluent Pipeline
- Existing Enbridge Pipelines
- Mainline Block Valve

0 500 1,000 Feet

Map Prepared By:
GULF INTERSTATE ENGINEERING

March 15, 2007

ENBRIDGE

Alberta Clipper Project & Southern Lights Diluent Project
U.S./Canada Border to Superior, WI

DRAWING	REVISION
AC-080	A

H:_cad\1306\arcmap\exhibits\Alberta Clipper\1306-SK-AC-080a.mxd

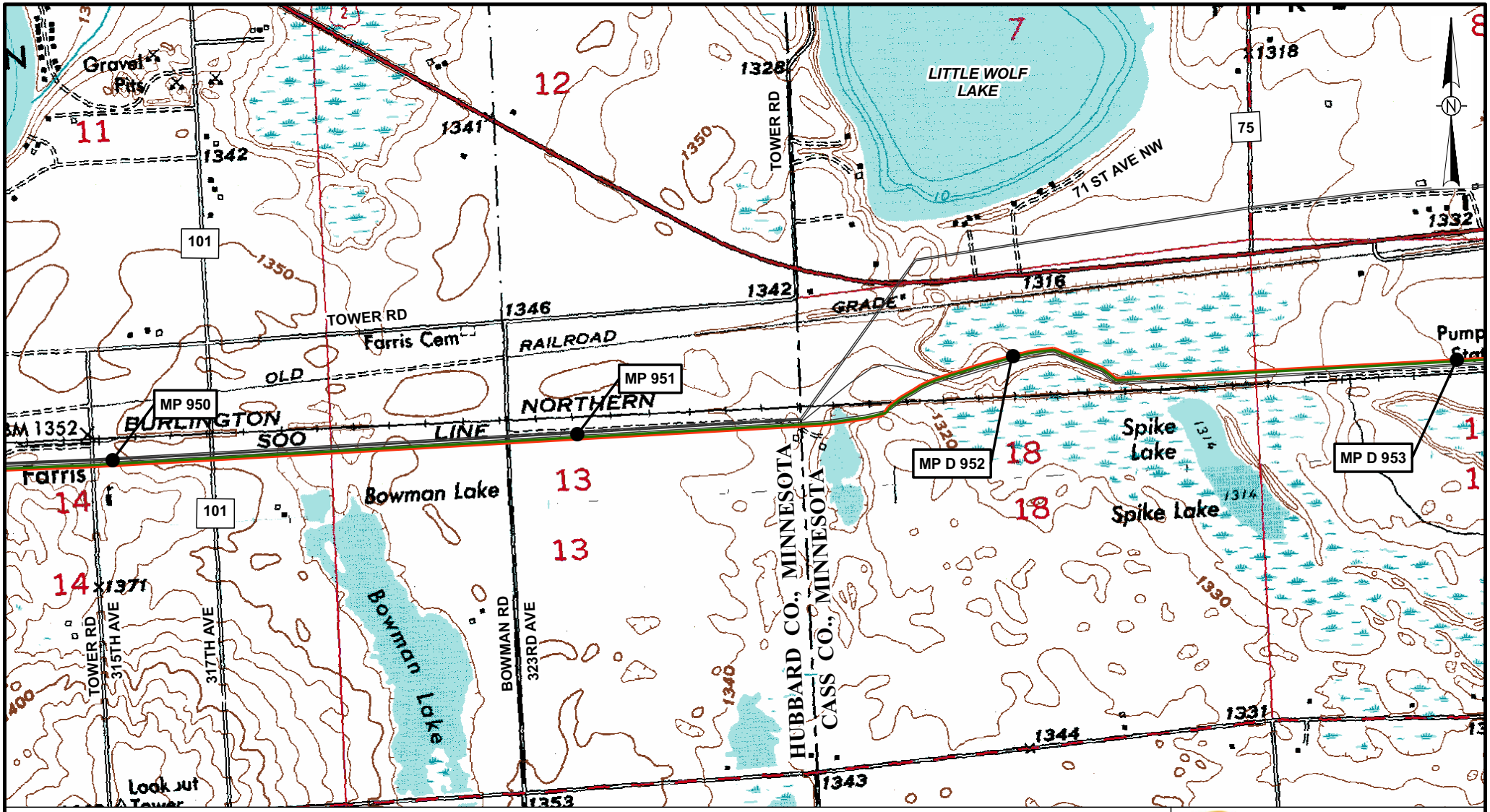

Legend

- Milepost
- Proposed Alberta Clipper Oil Pipeline
- Proposed Southern Lights Diluent Pipeline
- Existing Enbridge Pipelines
- Mainline Block Valve

0 500 1,000 Feet

Map Prepared By: GULF INTERSTATE ENGINEERING

March 15, 2007

ENBRIDGE

Alberta Clipper Project & Southern Lights Diluent Project
U.S./Canada Border to Superior, WI

DRAWING	REVISION
AC-081	A

H:_cad\1306\arcmap\exhibits\Alberta Clipper\1306-SK-AC-081.mxd

Legend

- Milepost
- Proposed Alberta Clipper Oil Pipeline
- Proposed Southern Lights Diluent Pipeline
- Existing Enbridge Pipelines
- Mainline Block Valve

0 500 1,000 Feet

Map Prepared By: GULF INTERSTATE ENGINEERING

March 15, 2007

ENBRIDGE

Alberta Clipper Project & Southern Lights Diluent Project
U.S./Canada Border to Superior, WI

DRAWING	REVISION
AC-081	A

H:_cad\1306\arcmap\exhibits\Alberta Clipper\1306-SK-AC-081.mxd