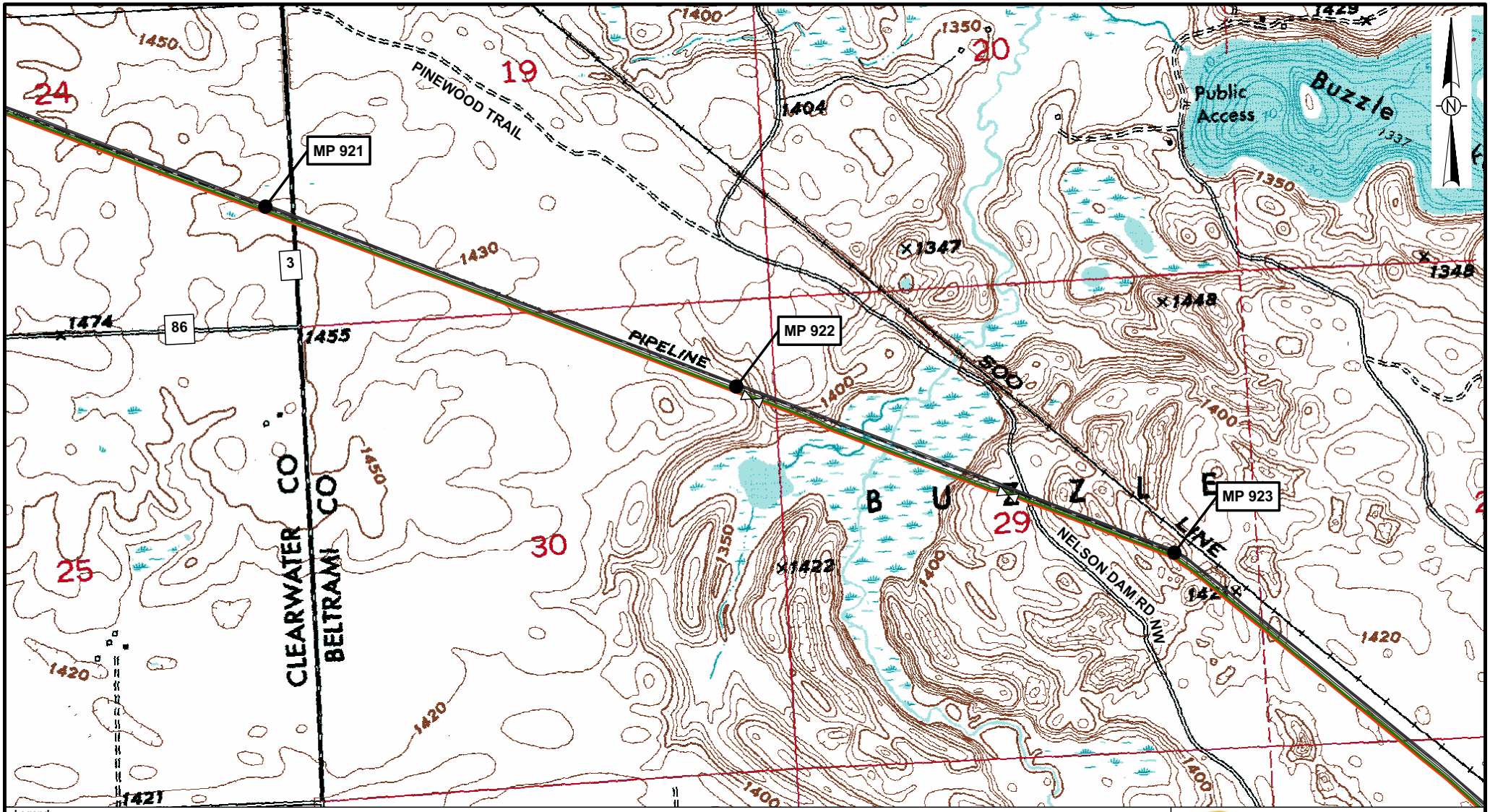

Legend

- Milepost
- Proposed Alberta Clipper Oil Pipeline
- Proposed Southern Lights Diluent Pipeline
- Existing Enbridge Pipelines
- Mainline Block Valve

0 500 1,000 Feet

Map Prepared By:
GULF INTERSTATE ENGINEERING

March 15, 2007

ENBRIDGE

Alberta Clipper Project & Southern Lights Diluent Project
U.S./Canada Border to Superior, WI

DRAWING	REVISION
AC-069	A

H:_cad\1306\arcmap\exhibits\Alberta Clipper\1306-SK-AC-069a.mxd

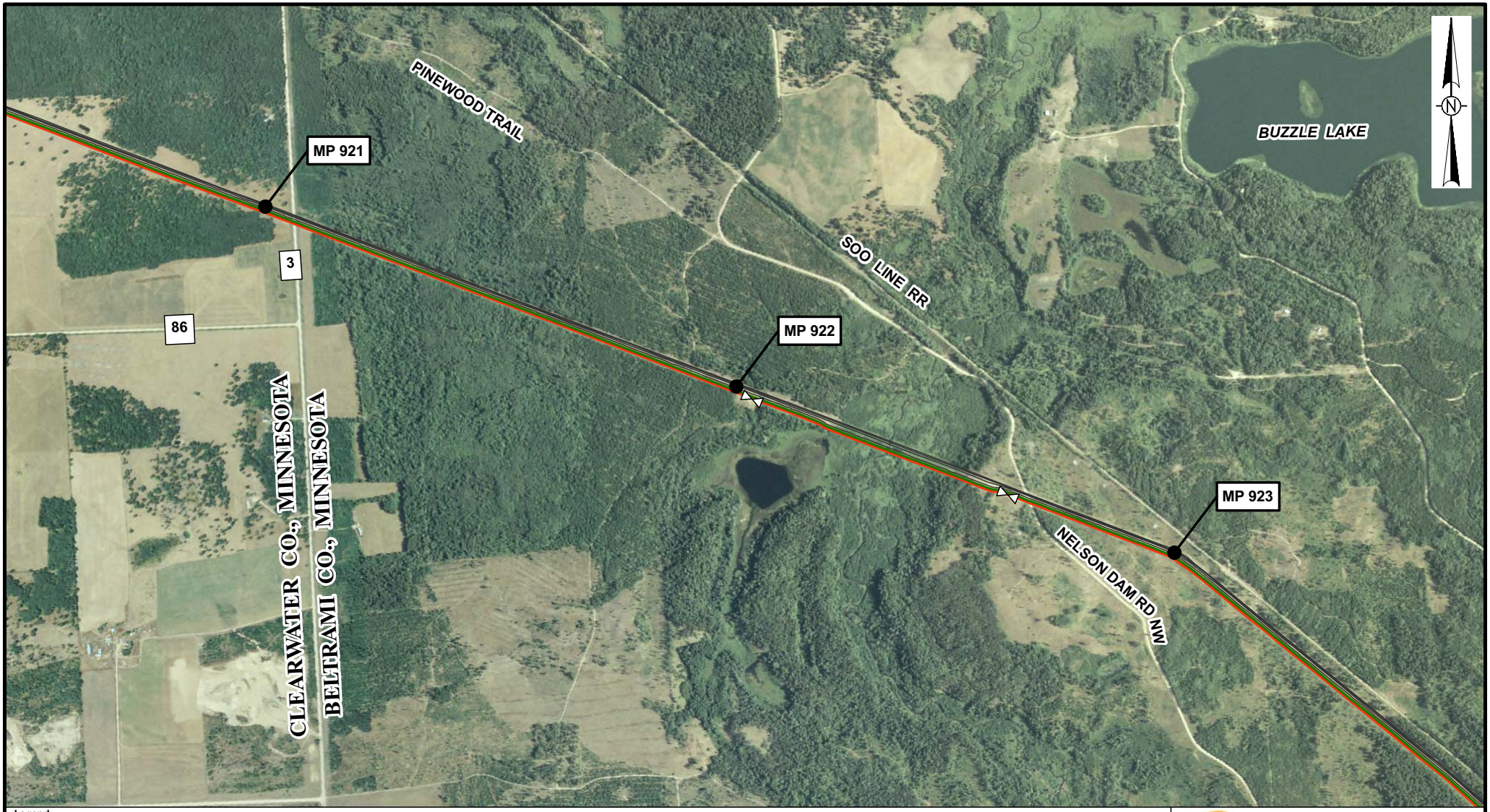

Legend

- Milepost
- Proposed Alberta Clipper Oil Pipeline
- Proposed Southern Lights Diluent Pipeline
- Existing Enbridge Pipelines
- Mainline Block Valve

0 500 1,000 Feet

Map Prepared By:
GULF INTERSTATE ENGINEERING

March 15, 2007

ENBRIDGE

Alberta Clipper Project & Southern Lights Diluent Project
U.S./Canada Border to Superior, WI

DRAWING	REVISION
AC-069	A

H:_cad\1306\arcmap\exhibits\Alberta Clipper\1306-SK-AC-069a.mxd

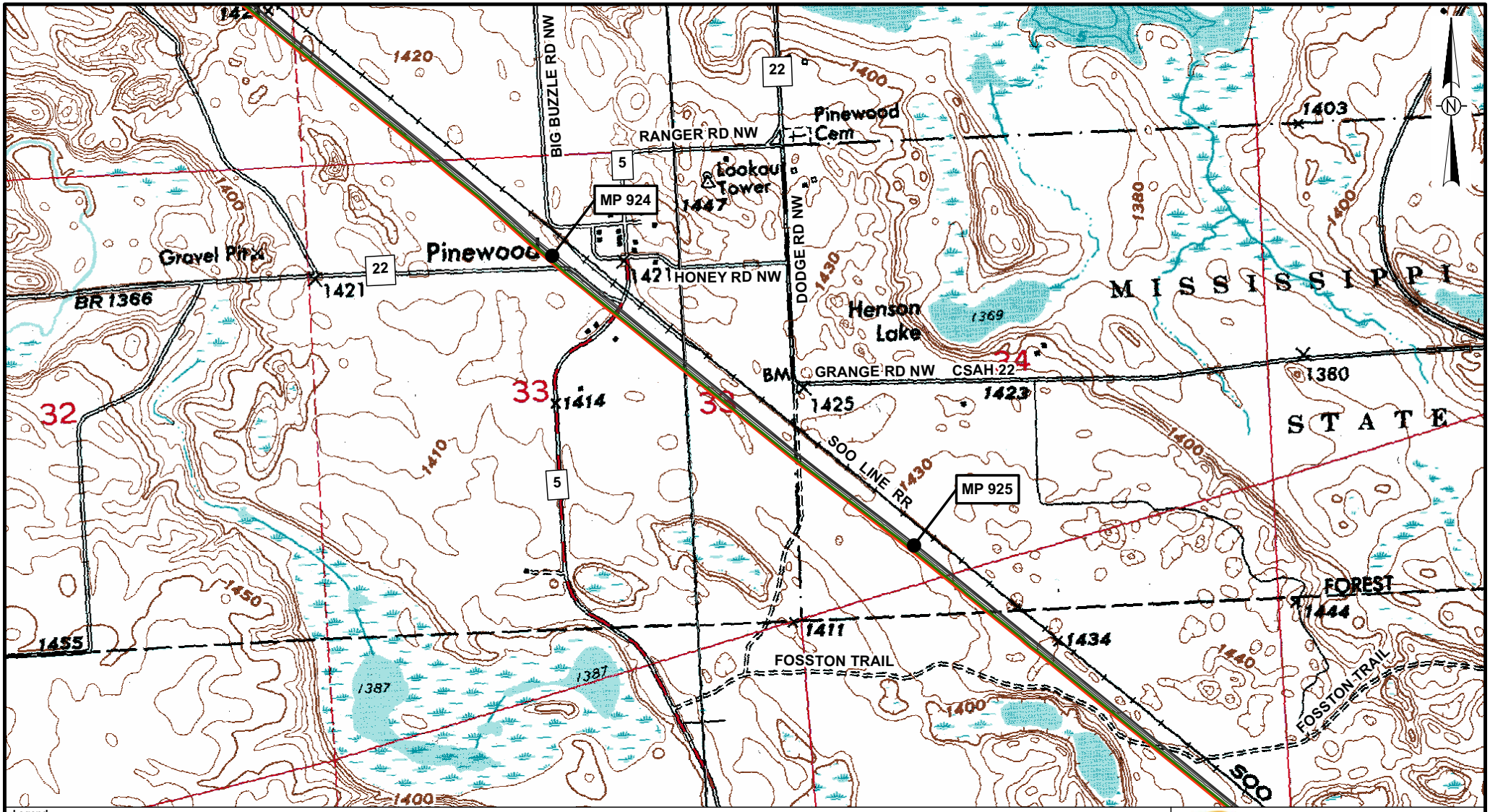

Legend

- Milepost
- Proposed Alberta Clipper Oil Pipeline
- Proposed Southern Lights Diluent Pipeline
- Existing Enbridge Pipelines
- Mainline Block Valve

0 500 1,000 Feet

Map Prepared By:
GULF INTERSTATE ENGINEERING

March 15, 2007

ENBRIDGE

Alberta Clipper Project & Southern Lights Diluent Project
U.S./Canada Border to Superior, WI

DRAWING	REVISION
AC-070	A

H:_cad\1306\arcmap\exhibits\Alberta Clipper\1306-SK-AC-070.mxd

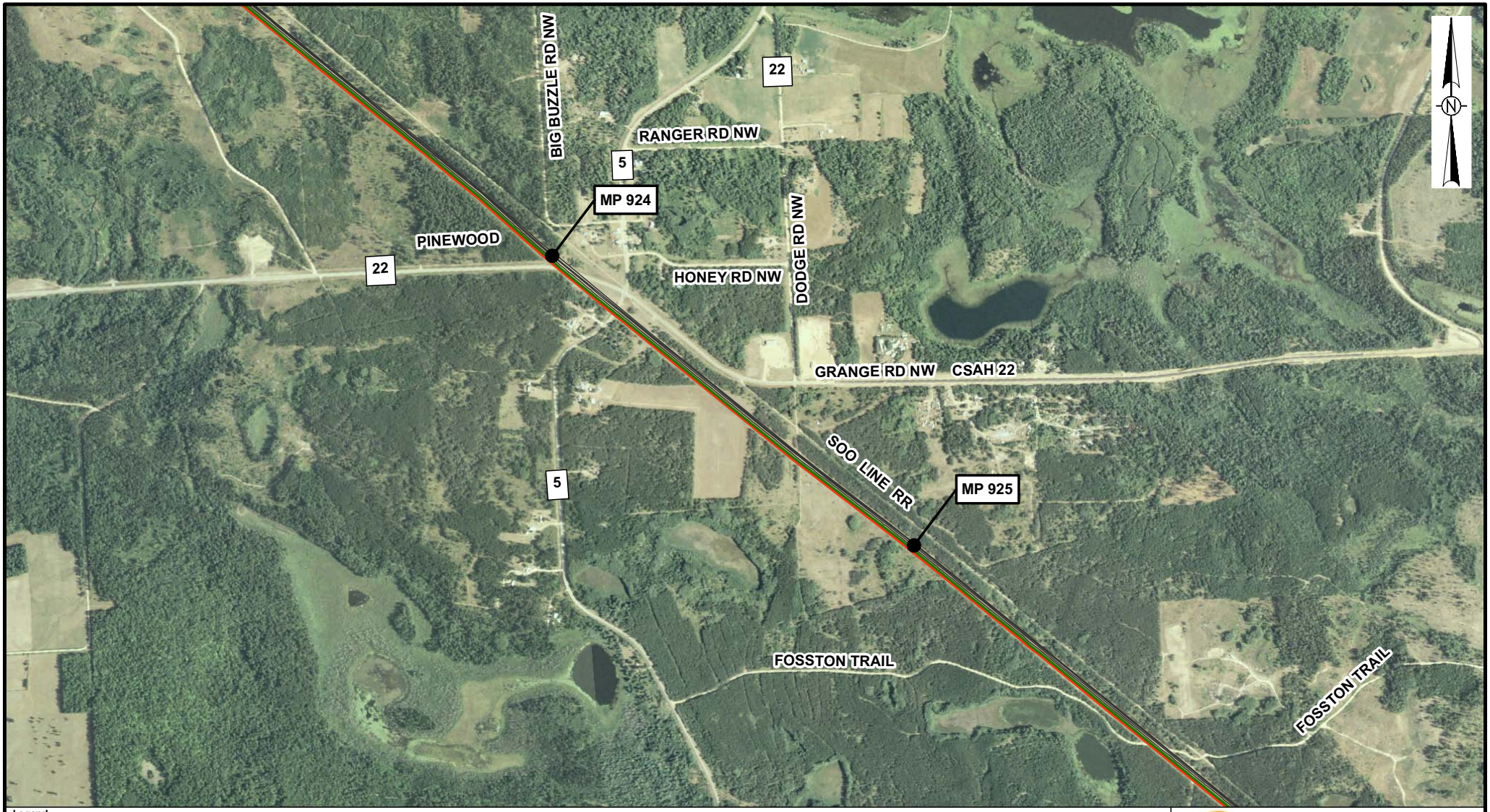

Legend

- Milepost
- Proposed Alberta Clipper Oil Pipeline
- Proposed Southern Lights Diluent Pipeline
- Existing Enbridge Pipelines
- Mainline Block Valve

0 500 1,000 Feet

Map Prepared By:
GULF INTERSTATE ENGINEERING

March 15, 2007

ENBRIDGE

Alberta Clipper Project & Southern Lights Diluent Project
U.S./Canada Border to Superior, WI

DRAWING	REVISION
AC-070	A

H:_cad\1306\arcmap\exhibits\Alberta Clipper\1306-SK-AC-070a.mxd

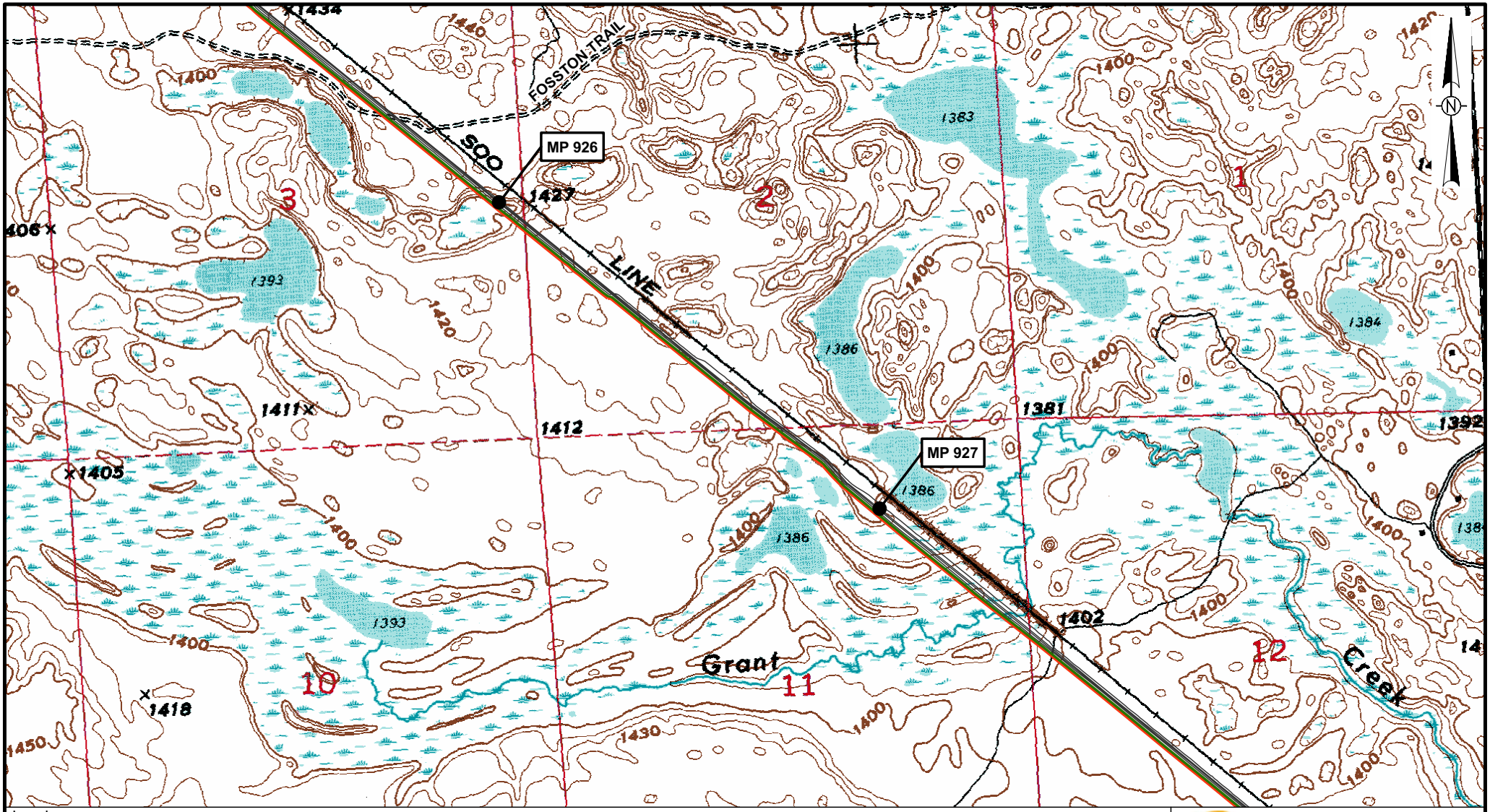

Legend

- Milepost
- Proposed Alberta Clipper Oil Pipeline
- Proposed Southern Lights Diluent Pipeline
- Existing Enbridge Pipelines
- Mainline Block Valve

0 500 1,000 Feet

Map Prepared By:
GULF INTERSTATE ENGINEERING

March 15, 2007

ENBRIDGE

Alberta Clipper Project & Southern Lights Diluent Project
U.S./Canada Border to Superior, WI

DRAWING	REVISION
AC-071	A

H:_cad\1306\arcmap\exhibits\Alberta Clipper\1306-SK-AC-071.mxd

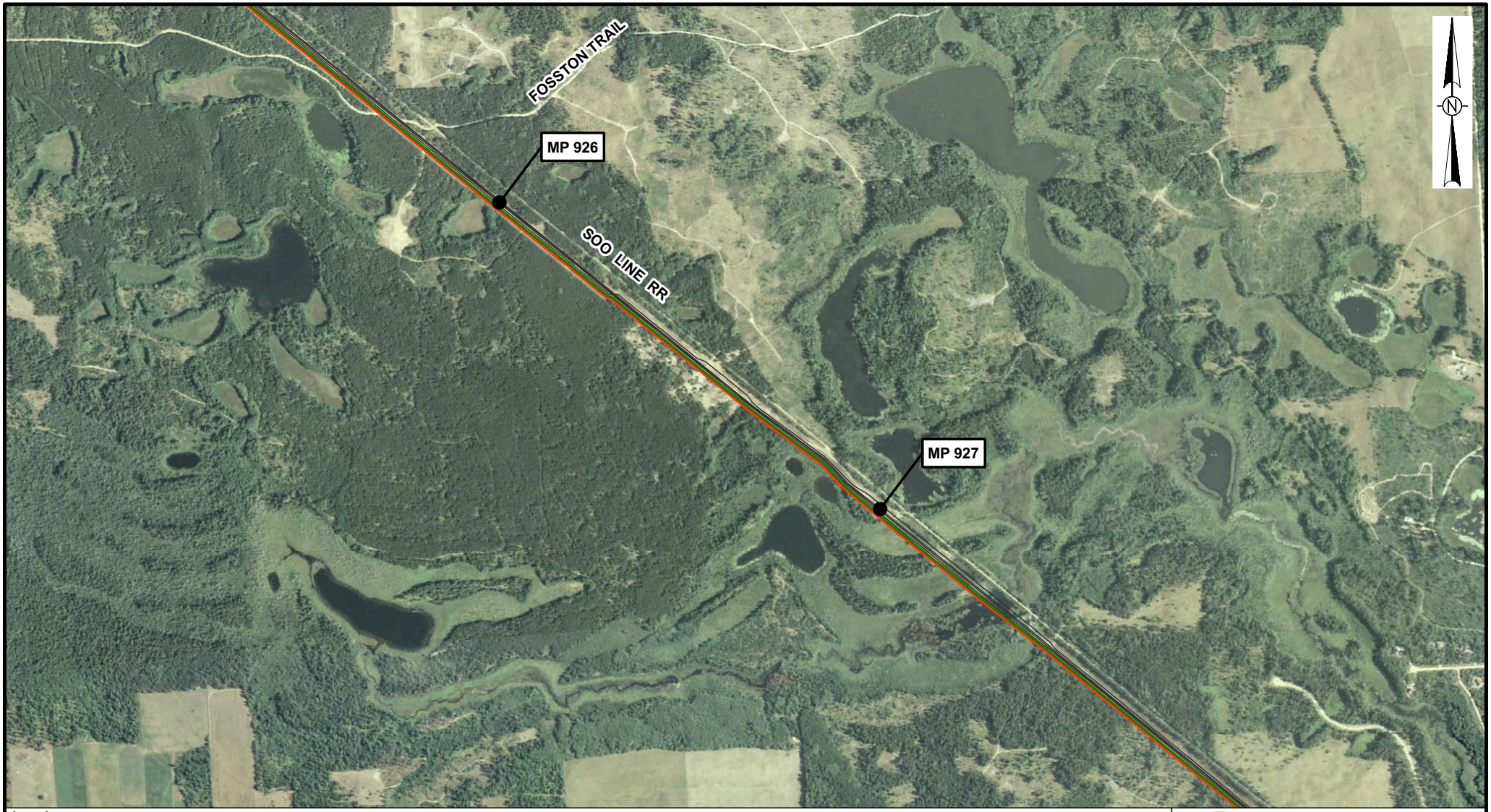

Legend

- Milepost
- Proposed Alberta Clipper Oil Pipeline
- Proposed Southern Lights Diluent Pipeline
- Existing Enbridge Pipelines
- Mainline Block Valve

0 500 1,000 Feet

Map Prepared By:
GULF INTERSTATE ENGINEERING

March 15, 2007

ENBRIDGE

Alberta Clipper Project & Southern Lights Diluent Project
U.S./Canada Border to Superior, WI

DRAWING	REVISION
AC-071	A

H:_cad\1306\arcmap\exhibits\Alberta Clipper\1306-SK-AC-071a.mxd

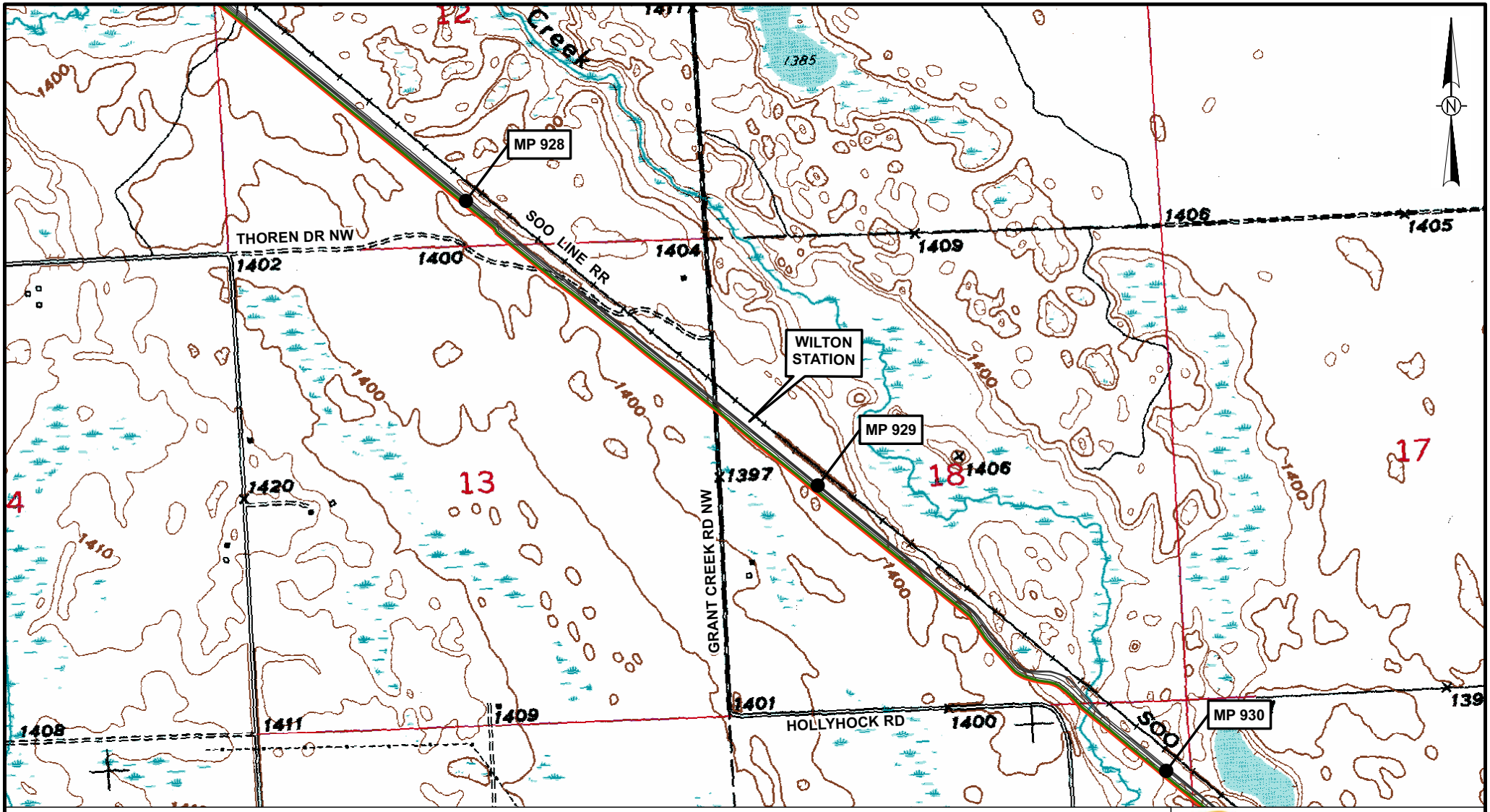

Legend

- Milepost
- Proposed Alberta Clipper Oil Pipeline
- Proposed Southern Lights Diluent Pipeline
- Existing Enbridge Pipelines
- Mainline Block Valve

0 500 1,000 Feet

Map Prepared By:
GULF INTERSTATE ENGINEERING

March 15, 2007

ENBRIDGE

Alberta Clipper Project & Southern Lights Diluent Project
U.S./Canada Border to Superior, WI

DRAWING	REVISION
AC-072	A

H:_cad\1306\arcmap\exhibits\Alberta Clipper\1306-SK-AC-072.mxd

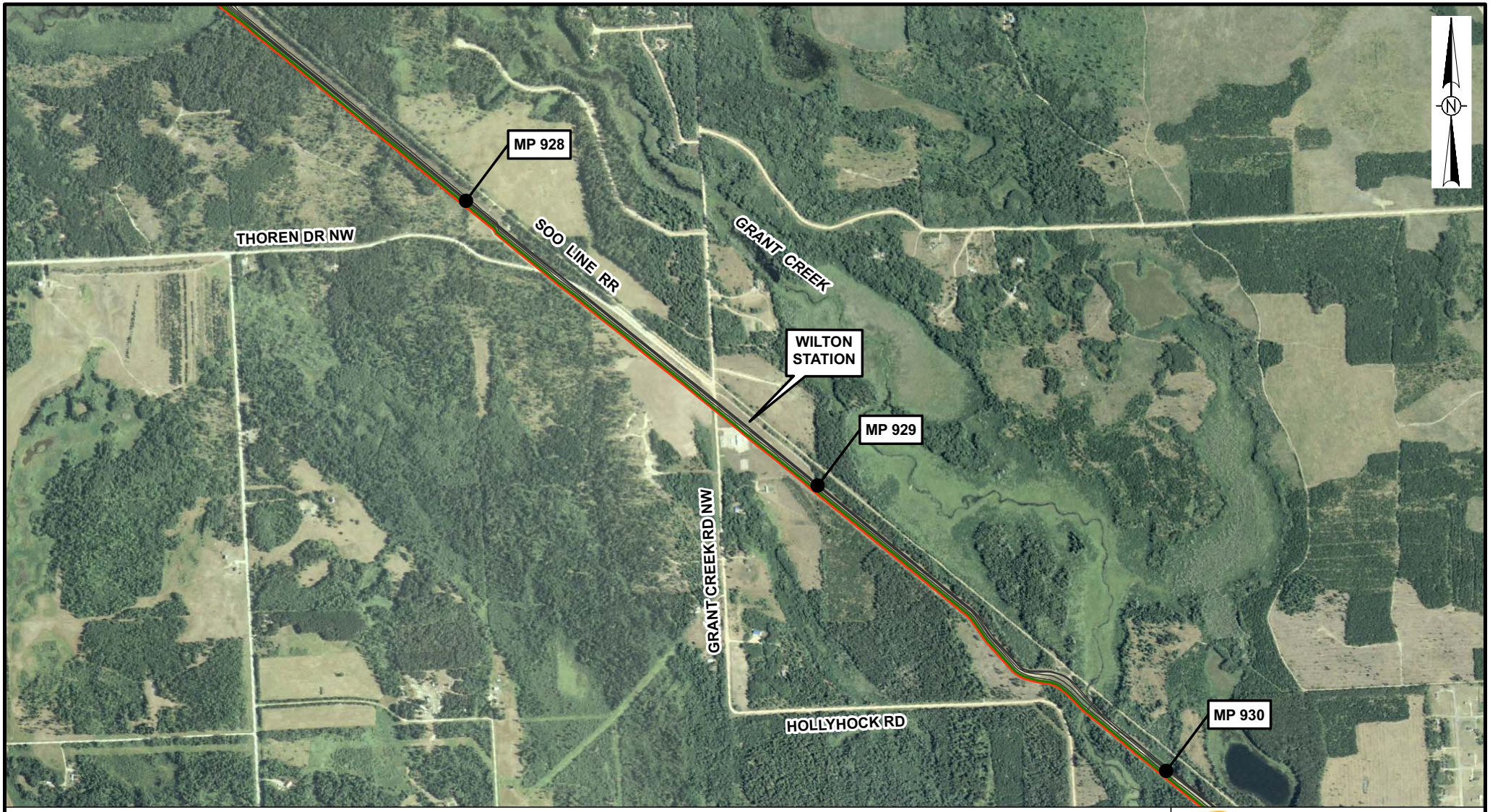

Legend

- Milepost
- Proposed Alberta Clipper Oil Pipeline
- Proposed Southern Lights Diluent Pipeline
- Existing Enbridge Pipelines
- Mainline Block Valve

0 500 1,000 Feet

Map Prepared By:
GULF INTERSTATE ENGINEERING

March 15, 2007

ENBRIDGE

Alberta Clipper Project & Southern Lights Diluent Project
U.S./Canada Border to Superior, WI

DRAWING	REVISION
AC-072	A

H:_cad\1306\arcmap\exhibits\Alberta Clipper\1306-SK-AC-072a.mxd

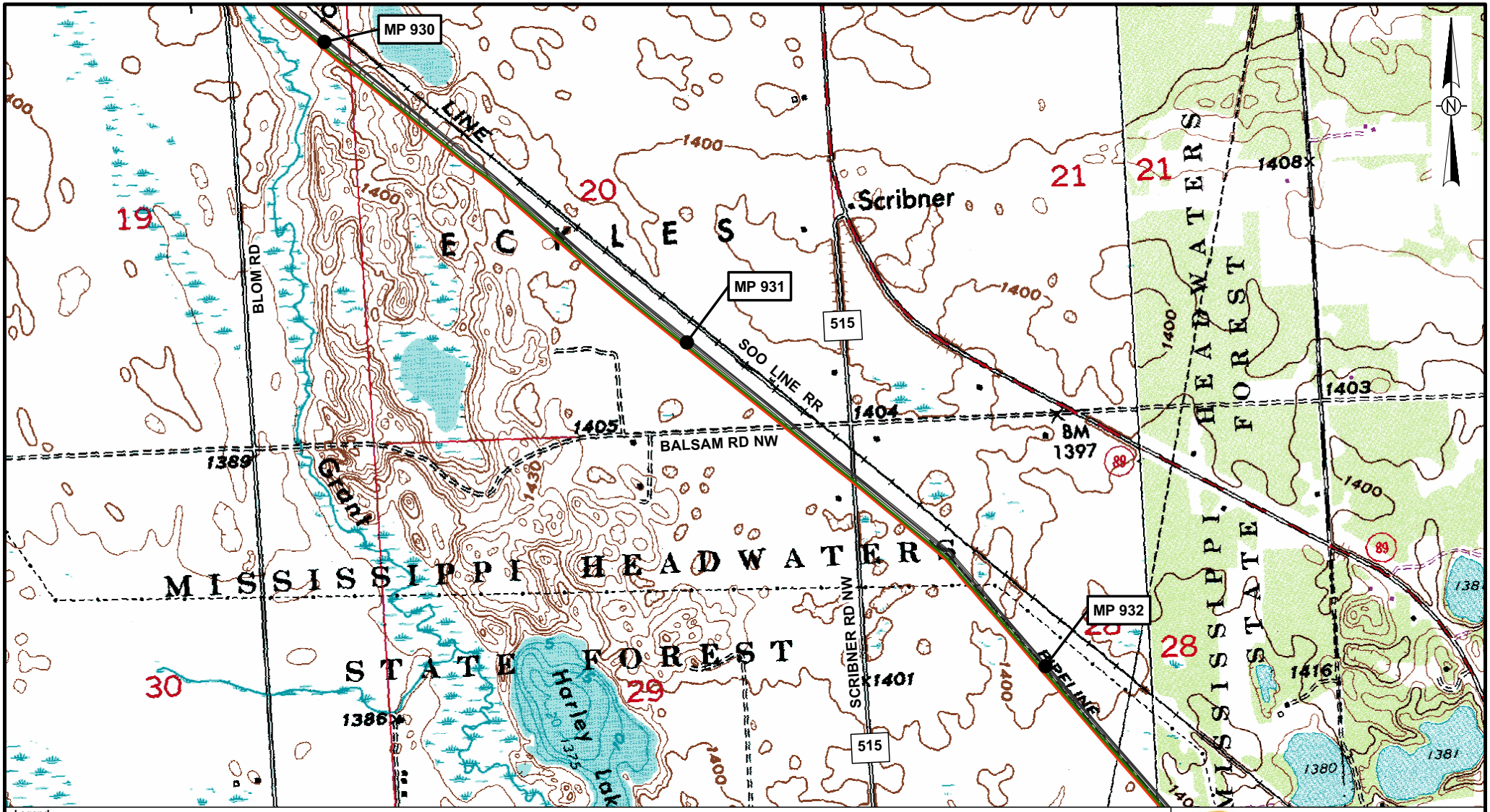

Legend

- Milepost
- Proposed Alberta Clipper Oil Pipeline
- Proposed Southern Lights Diluent Pipeline
- Existing Enbridge Pipelines
- Mainline Block Valve

0 500 1,000 Feet

Map Prepared By:
GULF INTERSTATE ENGINEERING

March 15, 2007

ENBRIDGE

Alberta Clipper Project & Southern Lights Diluent Project
U.S./Canada Border to Superior, WI

DRAWING	REVISION
AC-073	A

H:_cad\1306\arcmap\exhibits\Alberta Clipper\1306-SK-AC-073.mxd

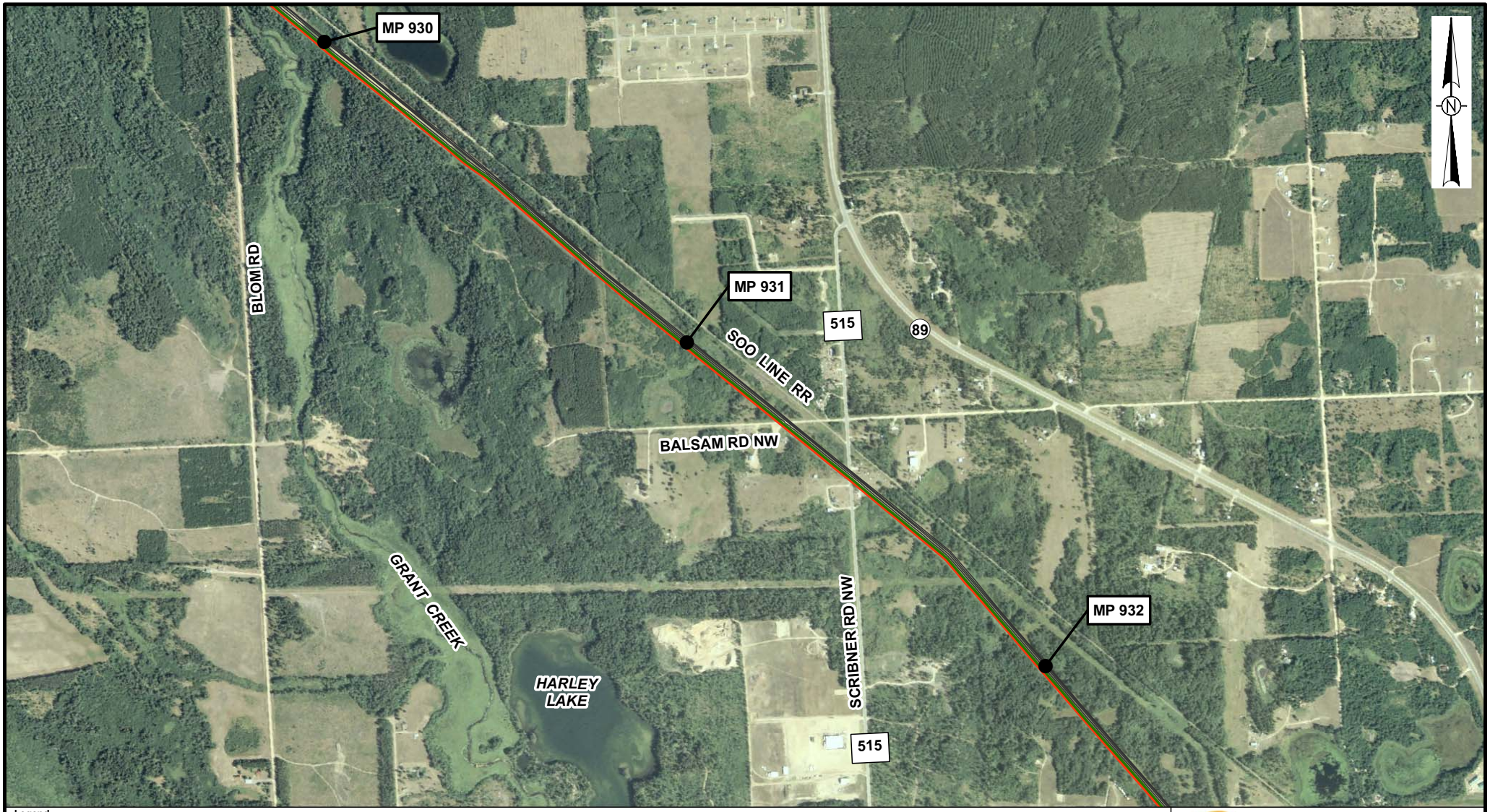

Legend

- Milepost
- Proposed Alberta Clipper Oil Pipeline
- Proposed Southern Lights Diluent Pipeline
- Existing Enbridge Pipelines
- Mainline Block Valve

0 500 1,000 Feet

Map Prepared By:
GULF INTERSTATE ENGINEERING

March 15, 2007

ENBRIDGE

Alberta Clipper Project & Southern Lights Diluent Project
U.S./Canada Border to Superior, WI

DRAWING	REVISION
AC-073	A

H:_cad\1306\arcmap\exhibits\Alberta Clipper\1306-SK-AC-073a.mxd

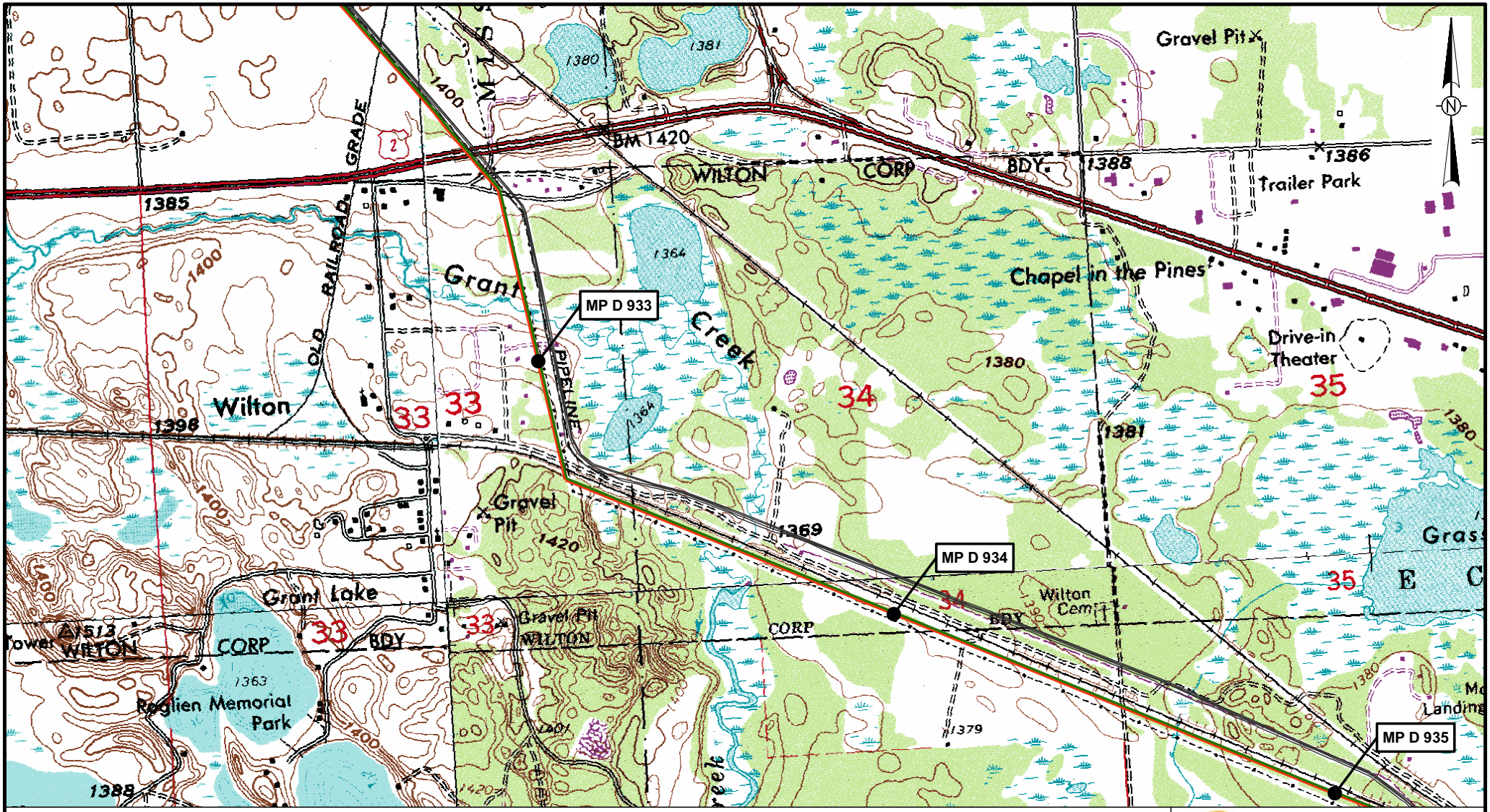

Legend

- Milepost
- Proposed Alberta Clipper Oil Pipeline
- Proposed Southern Lights Diluent Pipeline
- Existing Enbridge Pipelines
- Mainline Block Valve

0 500 1,000 Feet

Map Prepared By: GULF INTERSTATE ENGINEERING

March 15, 2007

ENBRIDGE

Alberta Clipper Project & Southern Lights Diluent Project
U.S./Canada Border to Superior, WI

DRAWING	REVISION
AC-074	A

H:_cad\1306\arcmap\exhibits\Alberta Clipper\1306-SK-AC-074.mxd

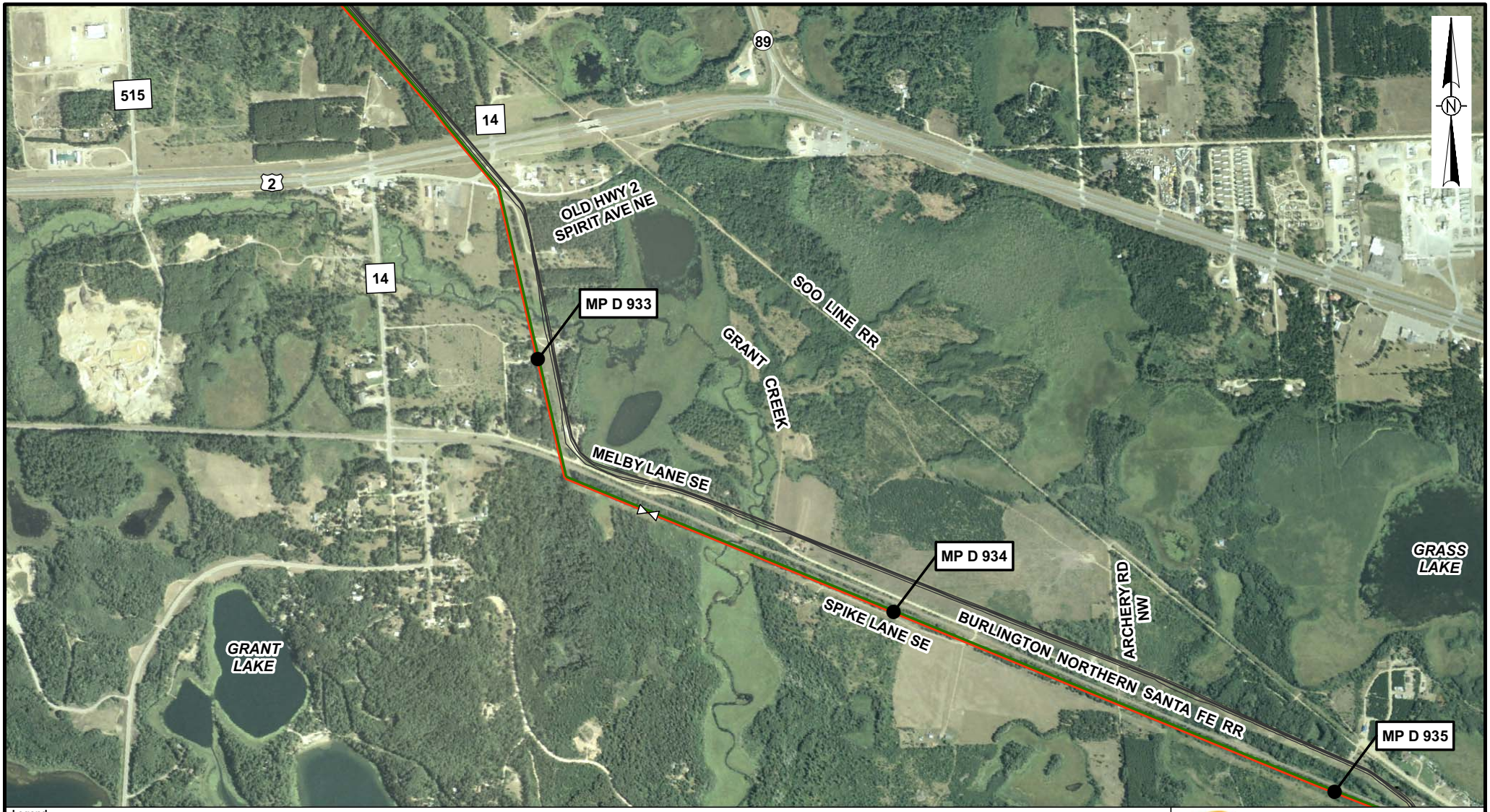

Legend

- Milepost
- Proposed Alberta Clipper Oil Pipeline
- Proposed Southern Lights Diluent Pipeline
- Existing Enbridge Pipelines
- Mainline Block Valve

0 500 1,000 Feet

Map Prepared By:
GULF INTERSTATE ENGINEERING

March 15, 2007

ENBRIDGE

Alberta Clipper Project & Southern Lights Diluent Project
U.S./Canada Border to Superior, WI

DRAWING	REVISION
AC-074	A

H:_cad\1306\arcmap\exhibits\Alberta Clipper\1306-SK-AC-074a.mxd

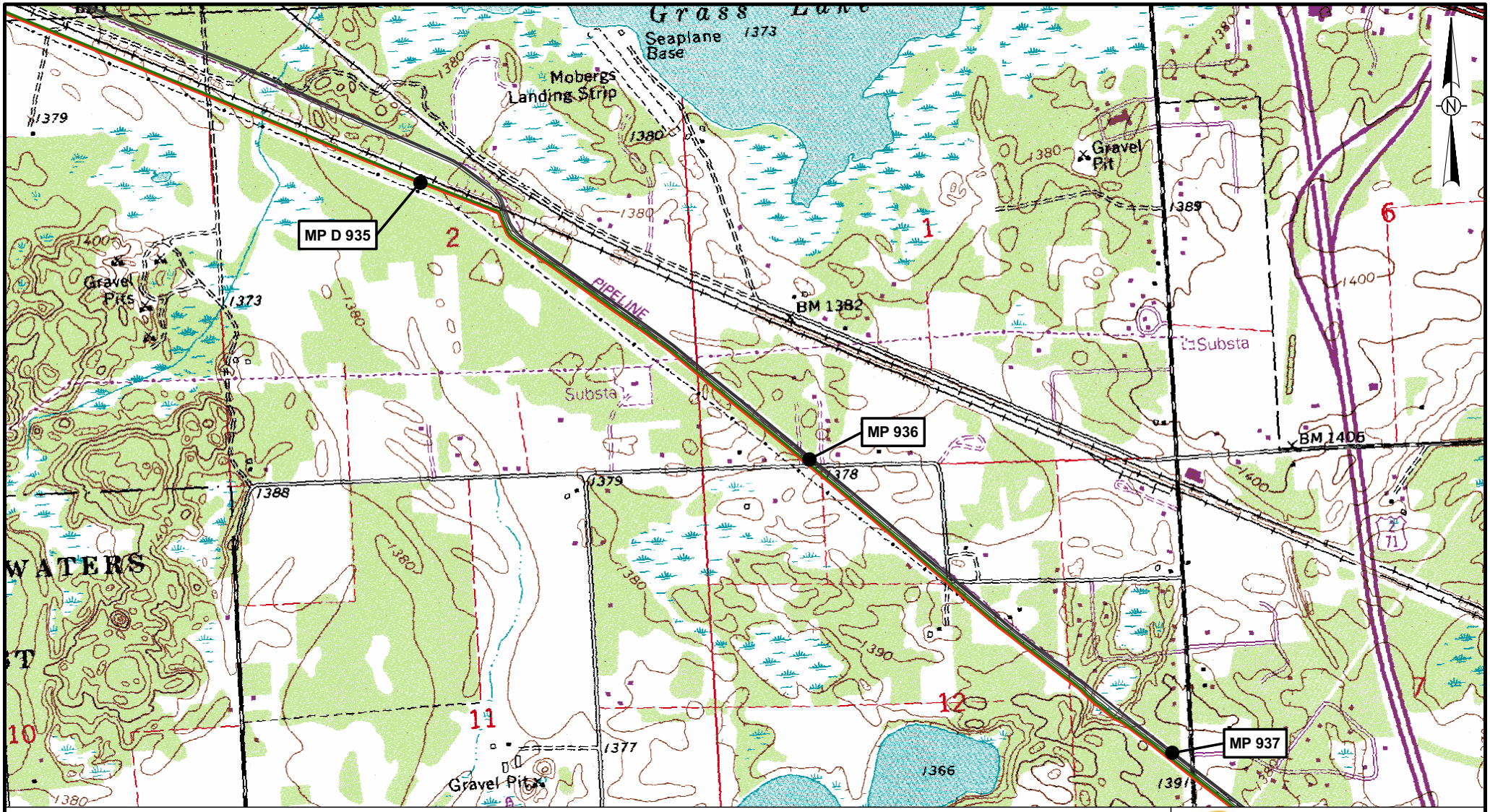

Legend

- Milepost
- Proposed Alberta Clipper Oil Pipeline
- Proposed Southern Lights Diluent Pipeline
- Existing Enbridge Pipelines
- Mainline Block Valve

0 500 1,000 Feet

Map Prepared By:
GULF INTERSTATE ENGINEERING

March 15, 2007

ENBRIDGE

Alberta Clipper Project & Southern Lights Diluent Project
U.S./Canada Border to Superior, WI

DRAWING	REVISION
AC-075	A

H:_cad\1306\arcmap\exhibits\Alberta Clipper\1306-SK-AC-075a.mxd

Legend

- Milepost
- Proposed Alberta Clipper Oil Pipeline
- Proposed Southern Lights Diluent Pipeline
- Existing Enbridge Pipelines
- Mainline Block Valve

0 500 1,000 Feet

Map Prepared By:
GULF INTERSTATE ENGINEERING

March 15, 2007

ENBRIDGE

Alberta Clipper Project & Southern Lights Diluent Project
U.S./Canada Border to Superior, WI

DRAWING	REVISION
AC-075	A

H:_cad\1306\arcmap\exhibits\Alberta Clipper\1306-SK-AC-075a.mxd

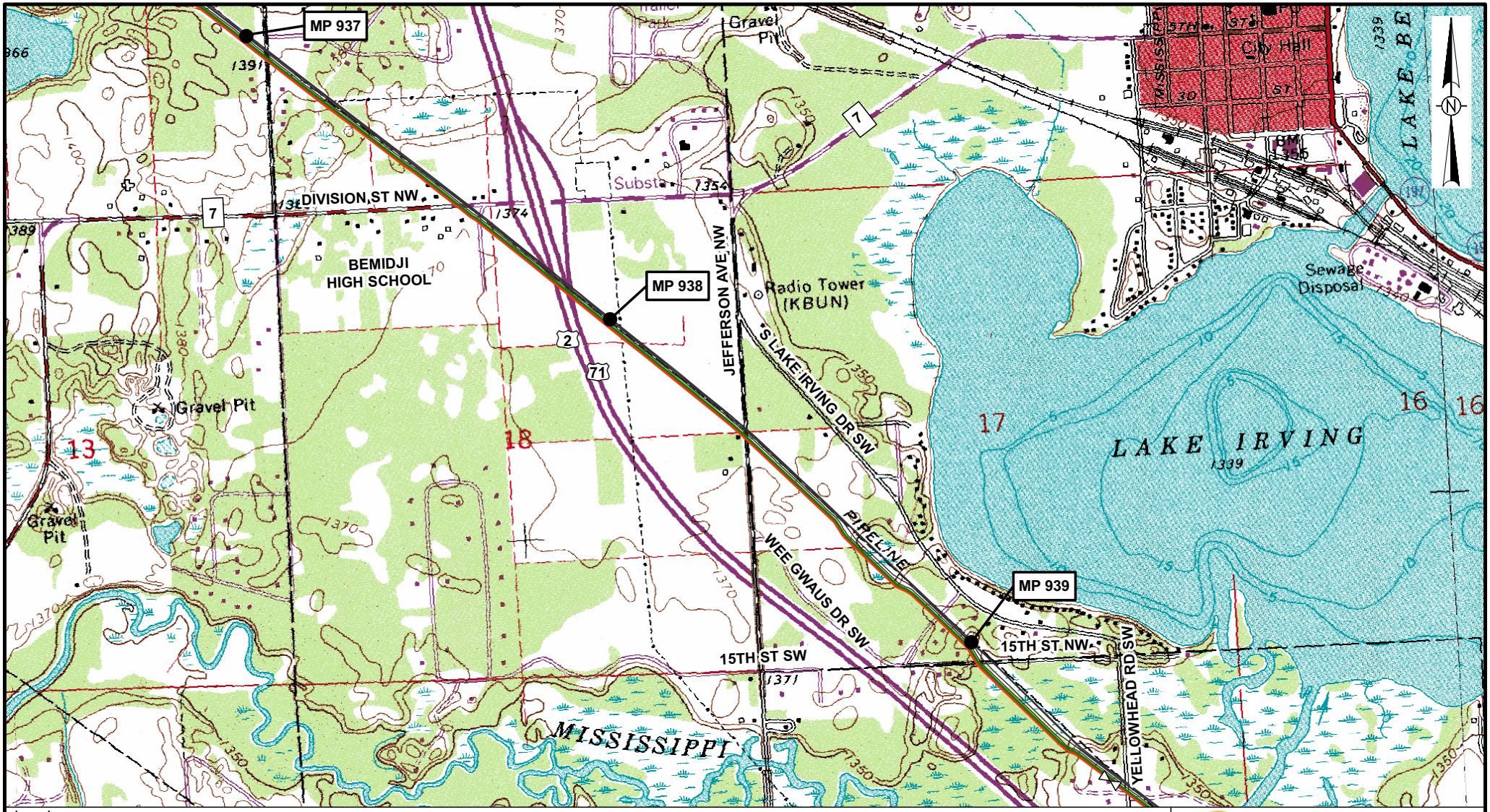

Legend

- Milepost
- Proposed Alberta Clipper Oil Pipeline
- Proposed Southern Lights Diluent Pipeline
- Existing Enbridge Pipelines
- Mainline Block Valve

0 500 1,000 Feet

Map Prepared By:
GULF INTERSTATE ENGINEERING

March 15, 2007

ENBRIDGE

Alberta Clipper Project & Southern Lights Diluent Project
U.S./Canada Border to Superior, WI

DRAWING	REVISION
AC-076	A

H:_cad\1306\arcmap\exhibits\Alberta Clipper\1306-SK-AC-076.mxd

Legend

- Milepost
- Proposed Alberta Clipper Oil Pipeline
- Proposed Southern Lights Diluent Pipeline
- Existing Enbridge Pipelines
- Mainline Block Valve

0 500 1,000 Feet

Map Prepared By: GULF INTERSTATE ENGINEERING

March 15, 2007

ENBRIDGE

Alberta Clipper Project & Southern Lights Diluent Project
U.S./Canada Border to Superior, WI

DRAWING	REVISION
AC-076	A

H:_cad\1306\arcmap\exhibits\Alberta Clipper\1306-SK-AC-076a.mxd

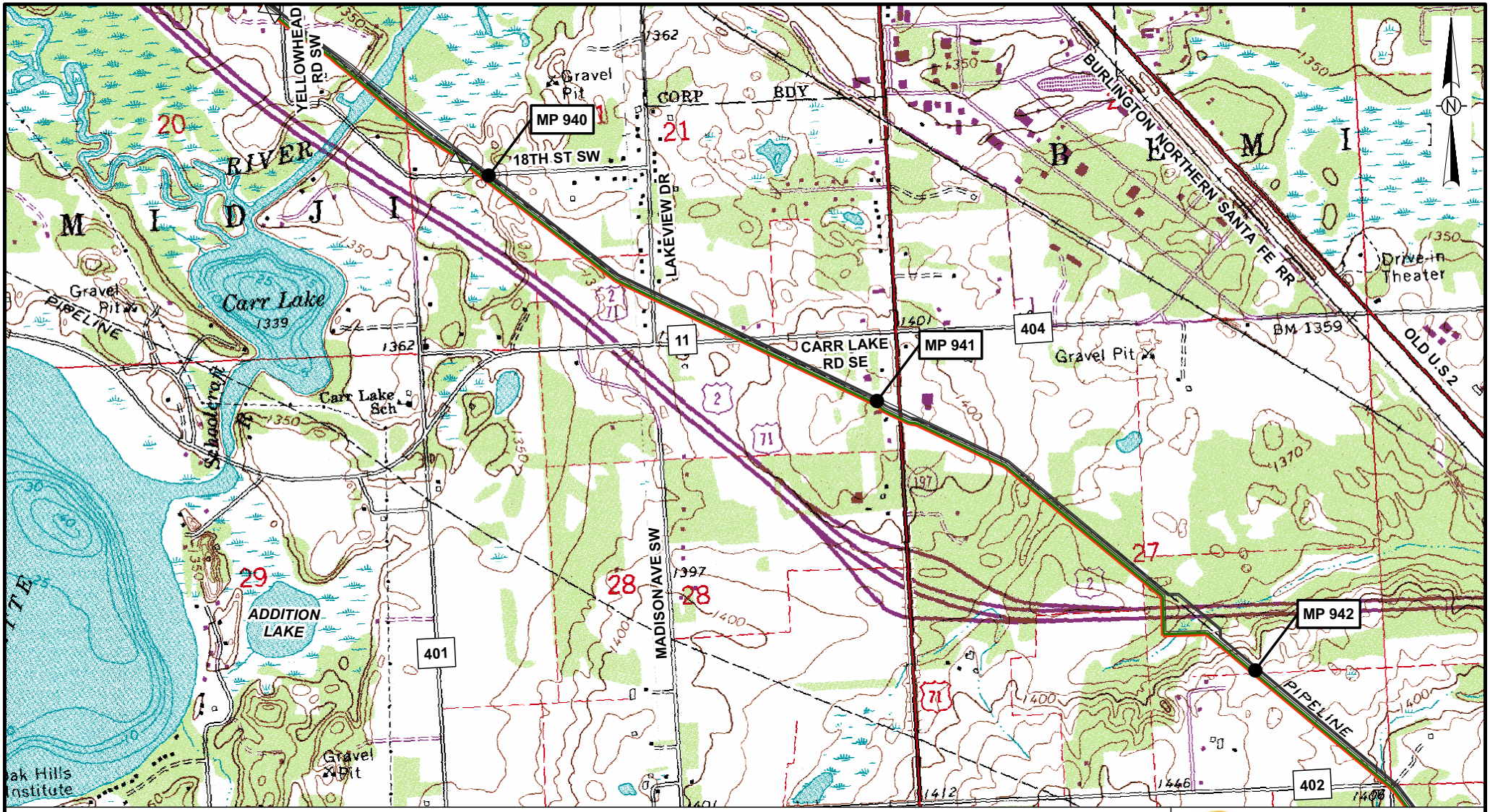

Legend

- Milepost
- Proposed Alberta Clipper Oil Pipeline
- Proposed Southern Lights Diluent Pipeline
- Existing Enbridge Pipelines
- Mainline Block Valve

0 500 1,000 Feet

Map Prepared By:
GULF INTERSTATE ENGINEERING

March 15, 2007

ENBRIDGE

Alberta Clipper Project & Southern Lights Diluent Project
U.S./Canada Border to Superior, WI

DRAWING	REVISION
AC-077	A

H:_cad\1306\arcmap\exhibits\Alberta Clipper\1306-SK-AC-077.mxd

Legend

- Milepost
- Proposed Alberta Clipper Oil Pipeline
- Proposed Southern Lights Diluent Pipeline
- Existing Enbridge Pipelines
- Mainline Block Valve

0 500 1,000 Feet

Map Prepared By:
GULF INTERSTATE ENGINEERING

March 15, 2007

ENBRIDGE

Alberta Clipper Project & Southern Lights Diluent Project
U.S./Canada Border to Superior, WI

DRAWING	REVISION
AC-077	A

H:_cad\1306\arcmap\exhibits\Alberta Clipper\1306-SK-AC-077a.mxd

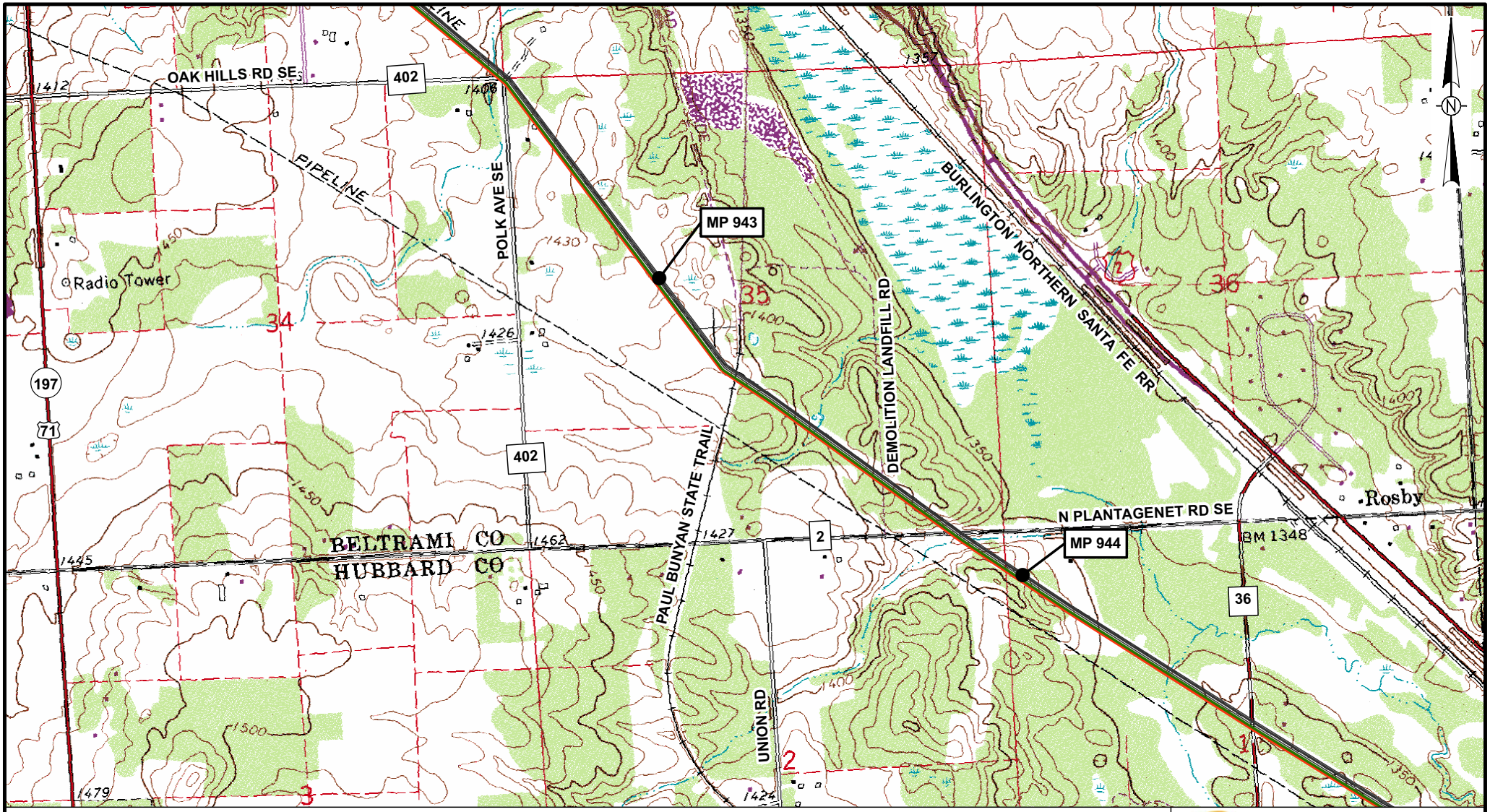

Legend

- Milepost
- Proposed Alberta Clipper Oil Pipeline
- Proposed Southern Lights Diluent Pipeline
- Existing Enbridge Pipelines
- Mainline Block Valve

0 500 1,000 Feet

Map Prepared By:
GULF INTERSTATE ENGINEERING

March 15, 2007

ENBRIDGE

Alberta Clipper Project & Southern Lights Diluent Project
U.S./Canada Border to Superior, WI

DRAWING	REVISION
AC-078	A

H:_cad\1306\arcmap\exhibits\Alberta Clipper\1306-SK-AC-078.mxd

Legend

- Milepost
- Proposed Alberta Clipper Oil Pipeline
- Proposed Southern Lights Diluent Pipeline
- Existing Enbridge Pipelines
- Mainline Block Valve

0 500 1,000 Feet

Map Prepared By: GULF INTERSTATE ENGINEERING

March 15, 2007

ENBRIDGE

Alberta Clipper Project & Southern Lights Diluent Project
U.S./Canada Border to Superior, WI

DRAWING	REVISION
AC-078	A

H:_cad\1306\arcmap\exhibits\Alberta Clipper\1306-SK-AC-078a.mxd