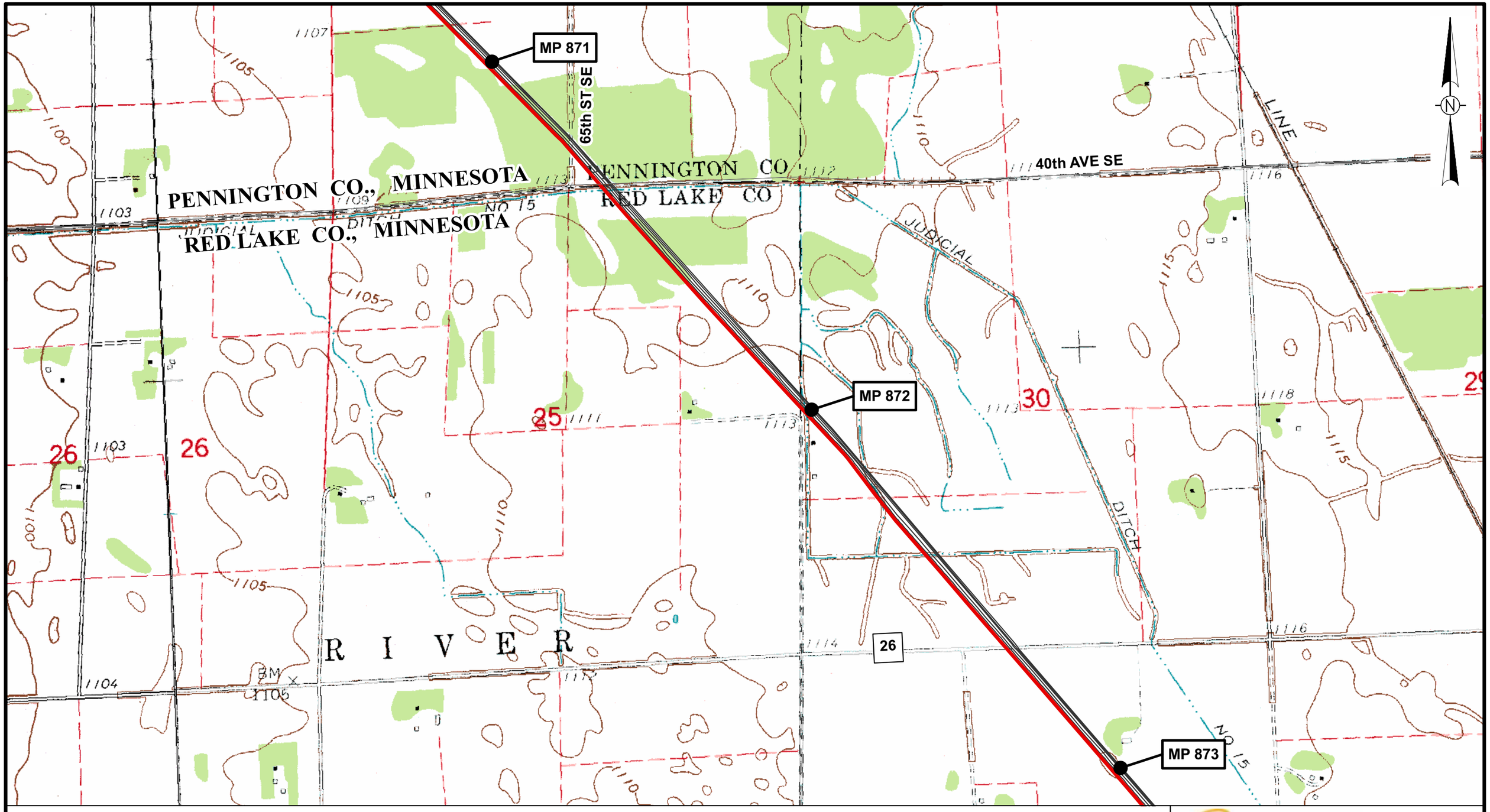

Legend

- Proposed LSr Oil Pipeline
- Existing Enbridge Pipelines
- Mainline Block Valve
- Milepost

0 500 1,000 Feet

Map Prepared By:
GULF INTERSTATE ENGINEERING

February 15, 2007

ENBRIDGE

LSr Pipeline - U.S./Canada Border to Clearbrook, MN

DRAWING	REVISION
LSR-049	A

H:\ cad\1306\arcmap\exhibits\1306-SK-LSR-049.mxd

MP 873

MP 874

MP 875

59

Gaging Station

Legend

- Proposed LSr Oil Pipeline
- Existing Enbridge Pipelines
- Mainline Block Valve
- Milepost

0 500 1,000 Feet

Map Prepared By:
GULF INTERSTATE ENGINEERING

February 15, 2007

ENBRIDGE

LSr Pipeline - U.S./Canada Border to Clearbrook, MN

DRAWING	REVISION
LSR-050	A

H:\ cad\1306\arcmap\exhibits\1306-SK-LSR-050.mxd

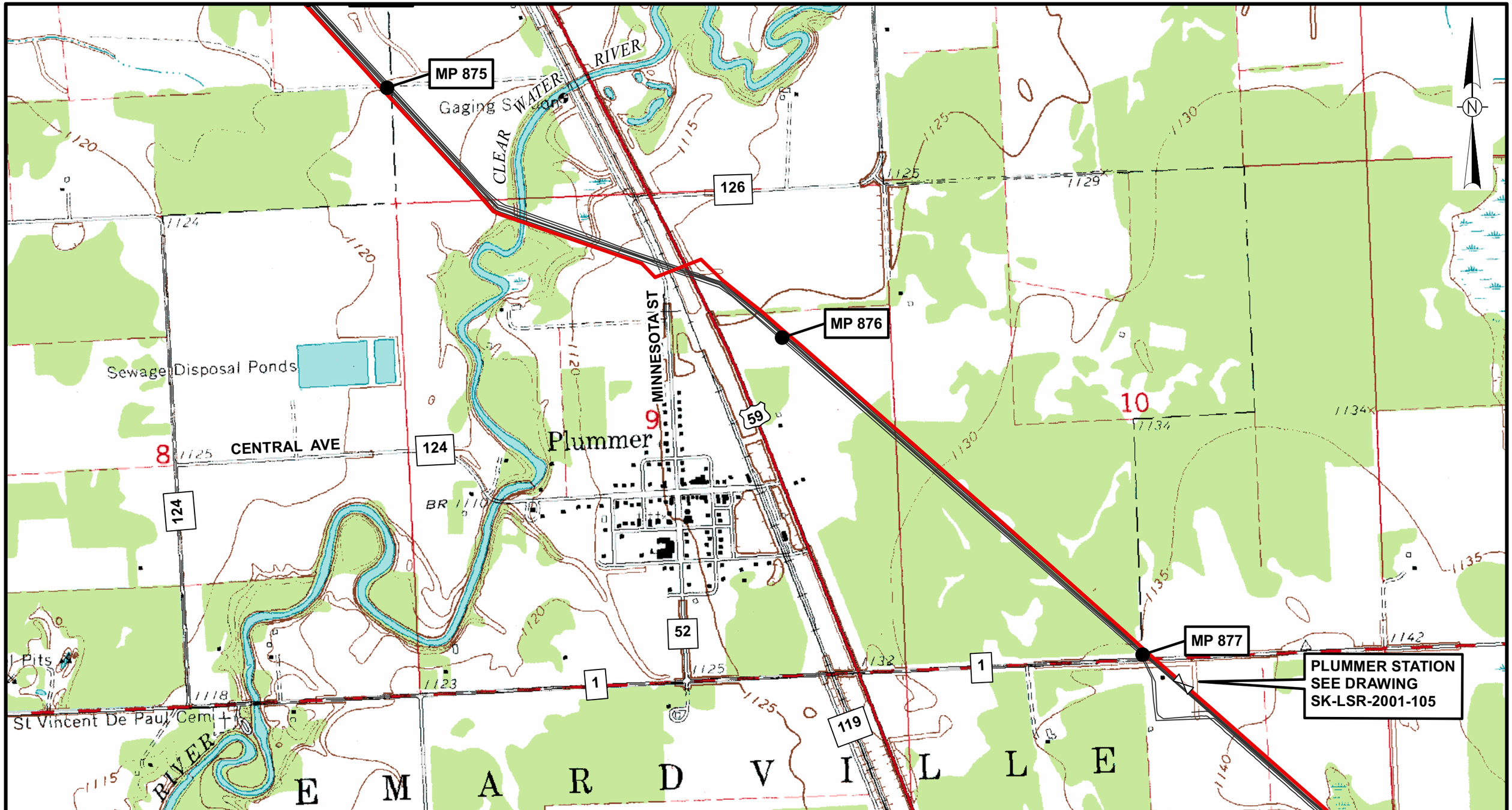

Legend

- Proposed LSr Oil Pipeline
- Existing Enbridge Pipelines
- Mainline Block Valve
- Milepost

0 490 980 Feet

Map Prepared By:
GULF INTERSTATE ENGINEERING

February 15, 2007

ENBRIDGE

LSr Pipeline - U.S./Canada Border to Clearbrook, MN

DRAWING	REVISION
LSR-051	A

H:\ cad\1306\arcmap\exhibits\1306-SK-LSR-051.mxd

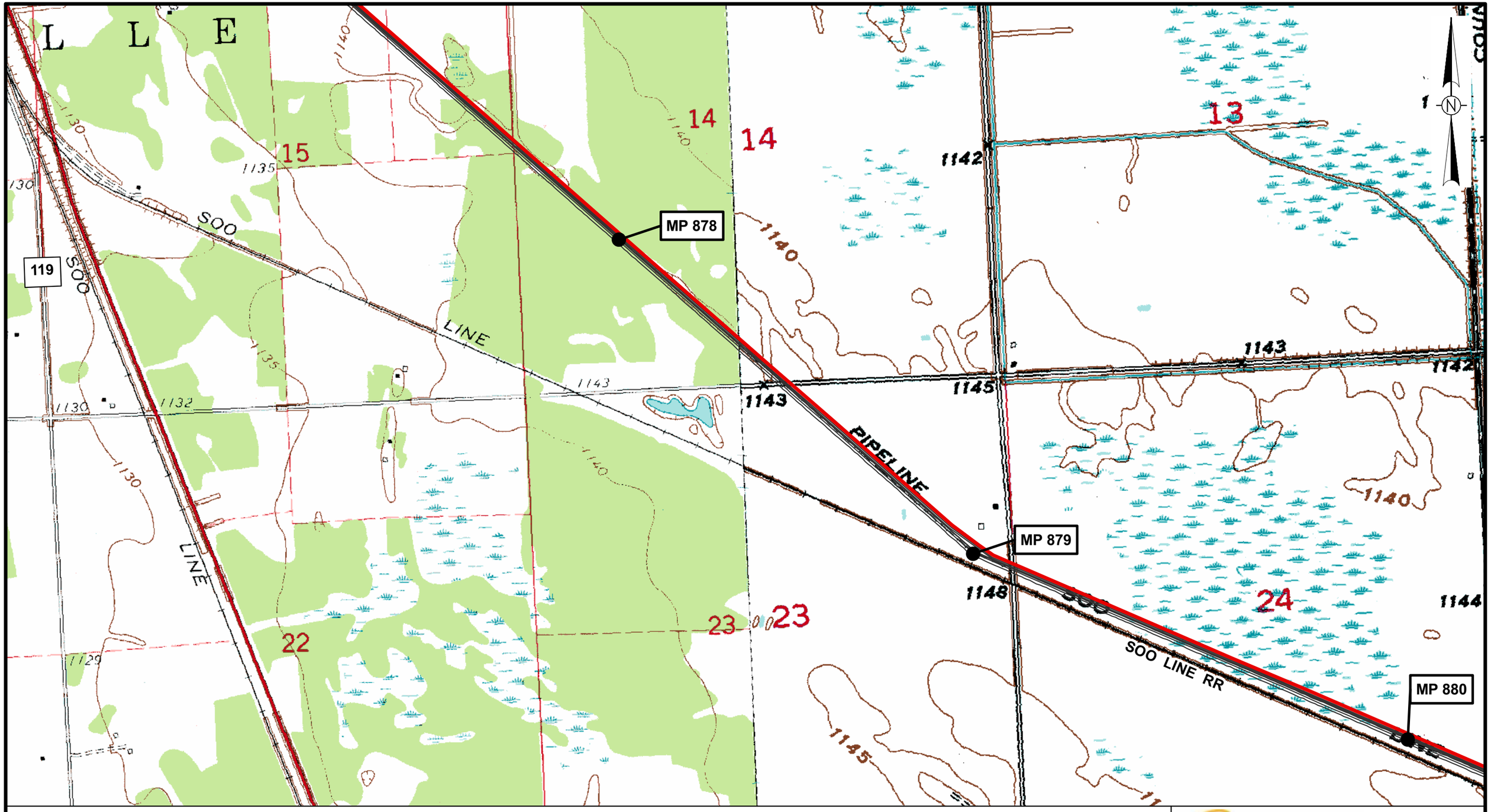

Legend

- Proposed LSr Oil Pipeline
- Existing Enbridge Pipelines
- Mainline Block Valve
- Milepost

0 500 1,000 Feet

Map Prepared By:
GULF INTERSTATE ENGINEERING

February 15, 2007

ENBRIDGE

LSr Pipeline - U.S./Canada Border to Clearbrook, MN

DRAWING	REVISION
LSR-052	A

H:\ cad\1306\arcmap\exhibits\1306-SK-LSR-052.mxd

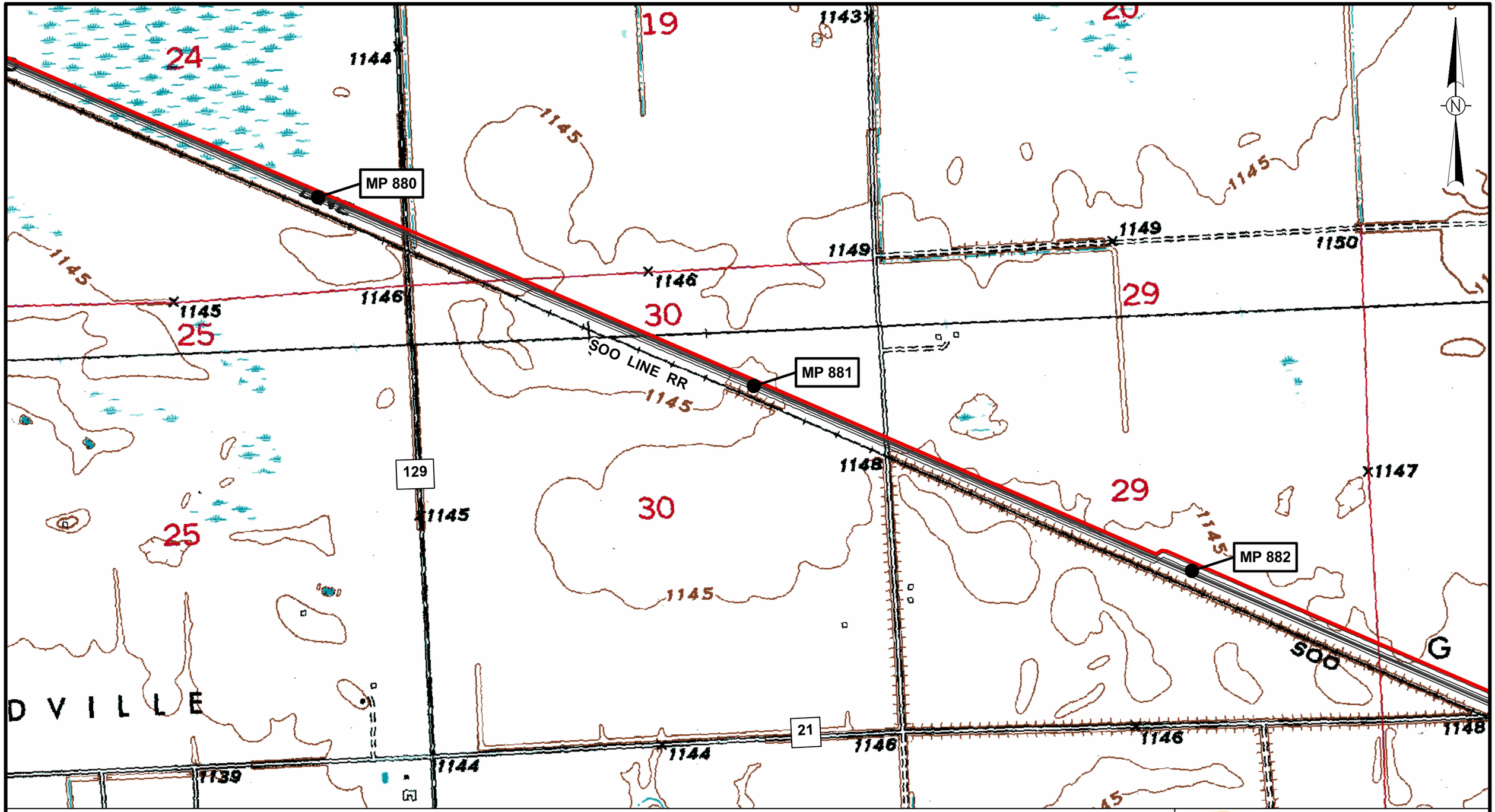

Legend

- Proposed LSr Oil Pipeline
- Existing Enbridge Pipelines
- Mainline Block Valve
- Milepost

0 500 1,000 Feet

Map Prepared By:
GULF INTERSTATE ENGINEERING

February 15, 2007

ENBRIDGE

LSr Pipeline - U.S./Canada Border to Clearbrook, MN

DRAWING	REVISION
LSR-053	A

H:\ cad\1306\arcmap\exhibits\1306-SK-LSR-053.mxd

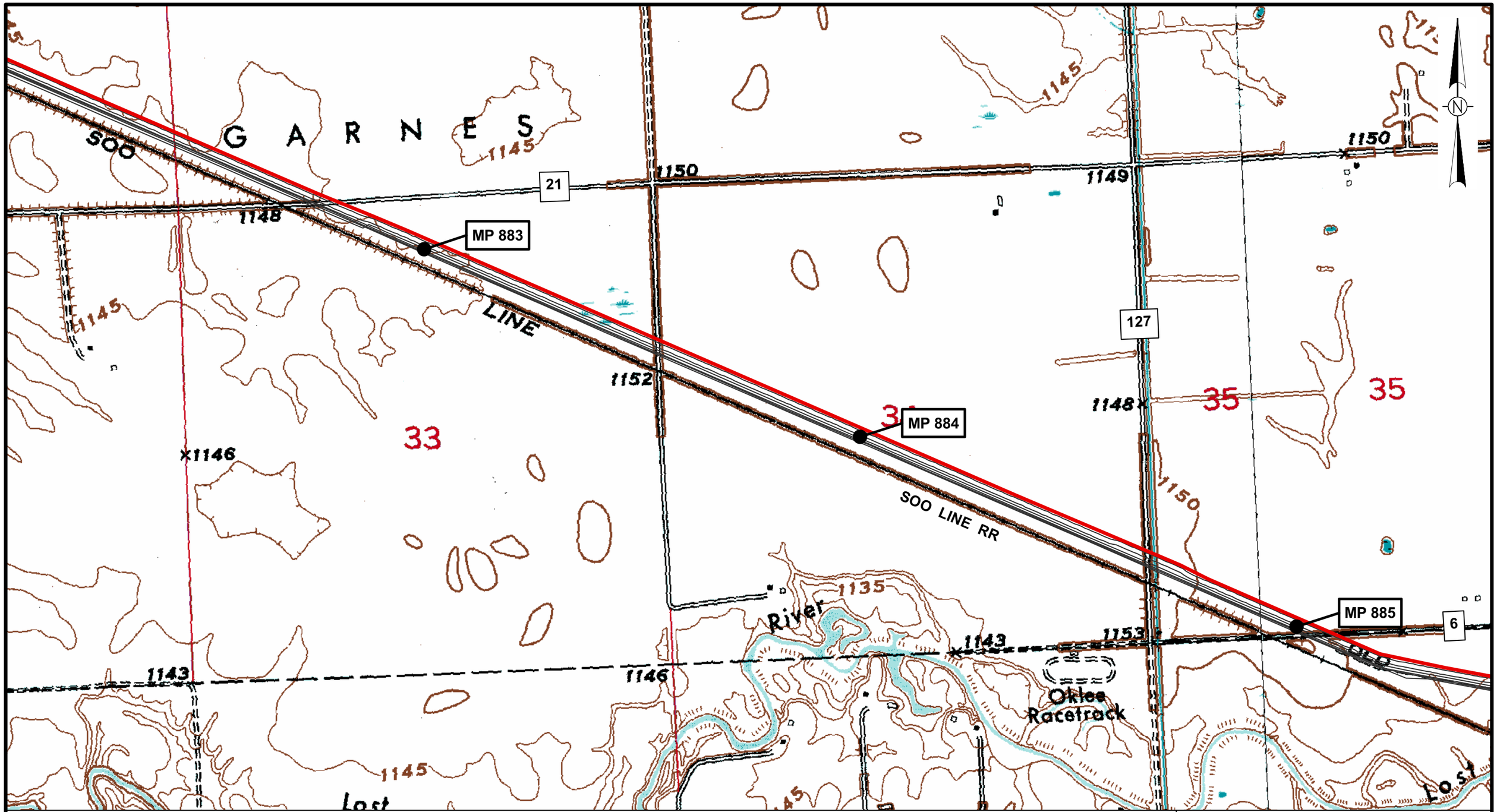

Legend

- Proposed LSr Oil Pipeline
- Existing Enbridge Pipelines
- Mainline Block Valve
- Milepost

0 500 1,000 Feet

Map Prepared By:
GULF INTERSTATE ENGINEERING

February 15, 2007

ENBRIDGE

LSr Pipeline - U.S./Canada Border to Clearbrook, MN

DRAWING	REVISION
LSR-054	A

H:\ cad\1306\arcmap\exhibits\1306-SK-LSR-054.mxd

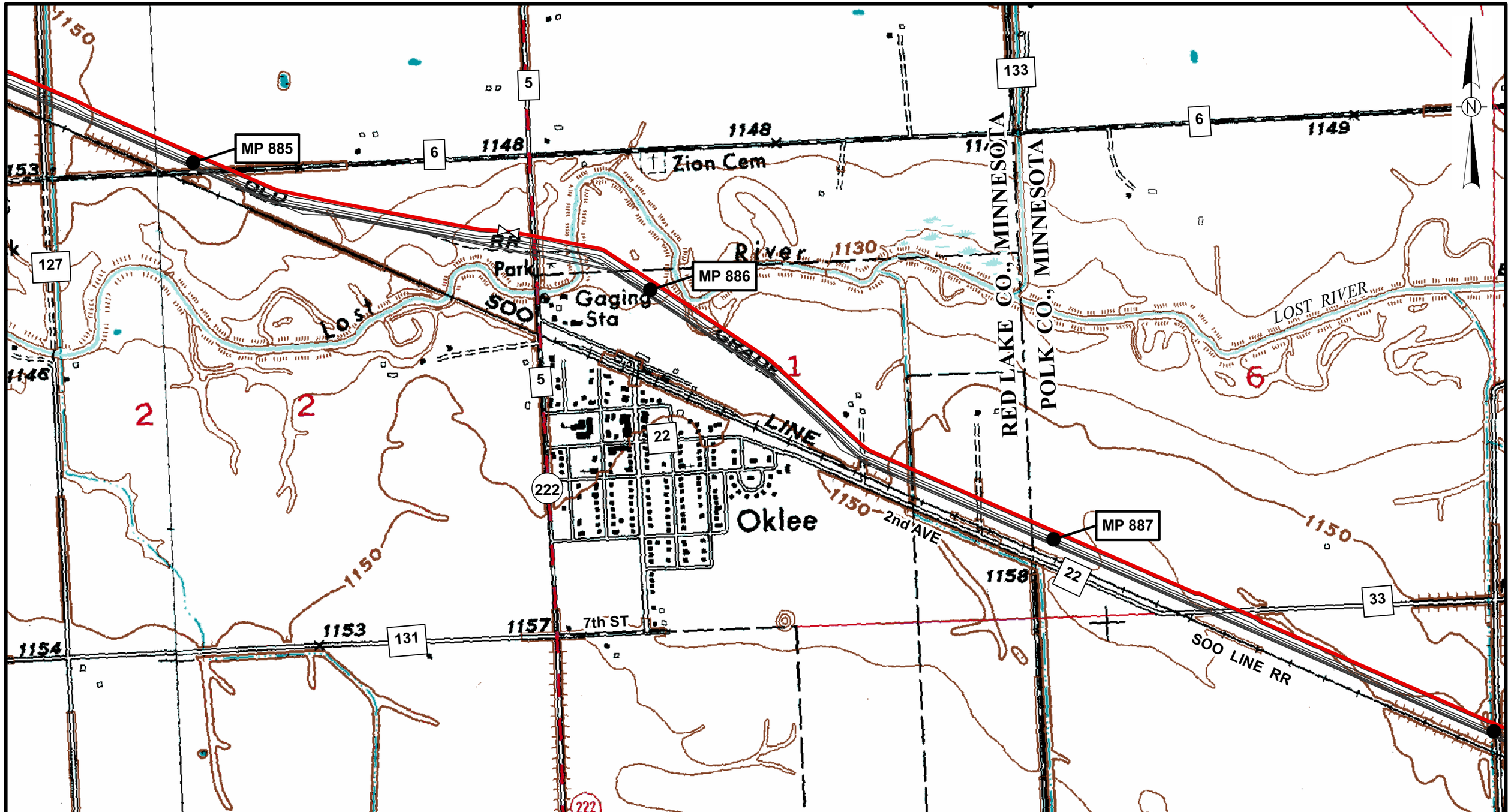

Legend

- Proposed LSr Oil Pipeline
- Existing Enbridge Pipelines
- Mainline Block Valve
- Milepost

0 500 1,000 Feet

Map Prepared By:
GULF INTERSTATE ENGINEERING

February 15, 2007

ENBRIDGE

LSr Pipeline - U.S./Canada Border to Clearbrook, MN

DRAWING	REVISION
LSR-055	A

H:\ cad\1306\arcmap\exhibits\1306-SK-LSR-055.mxd