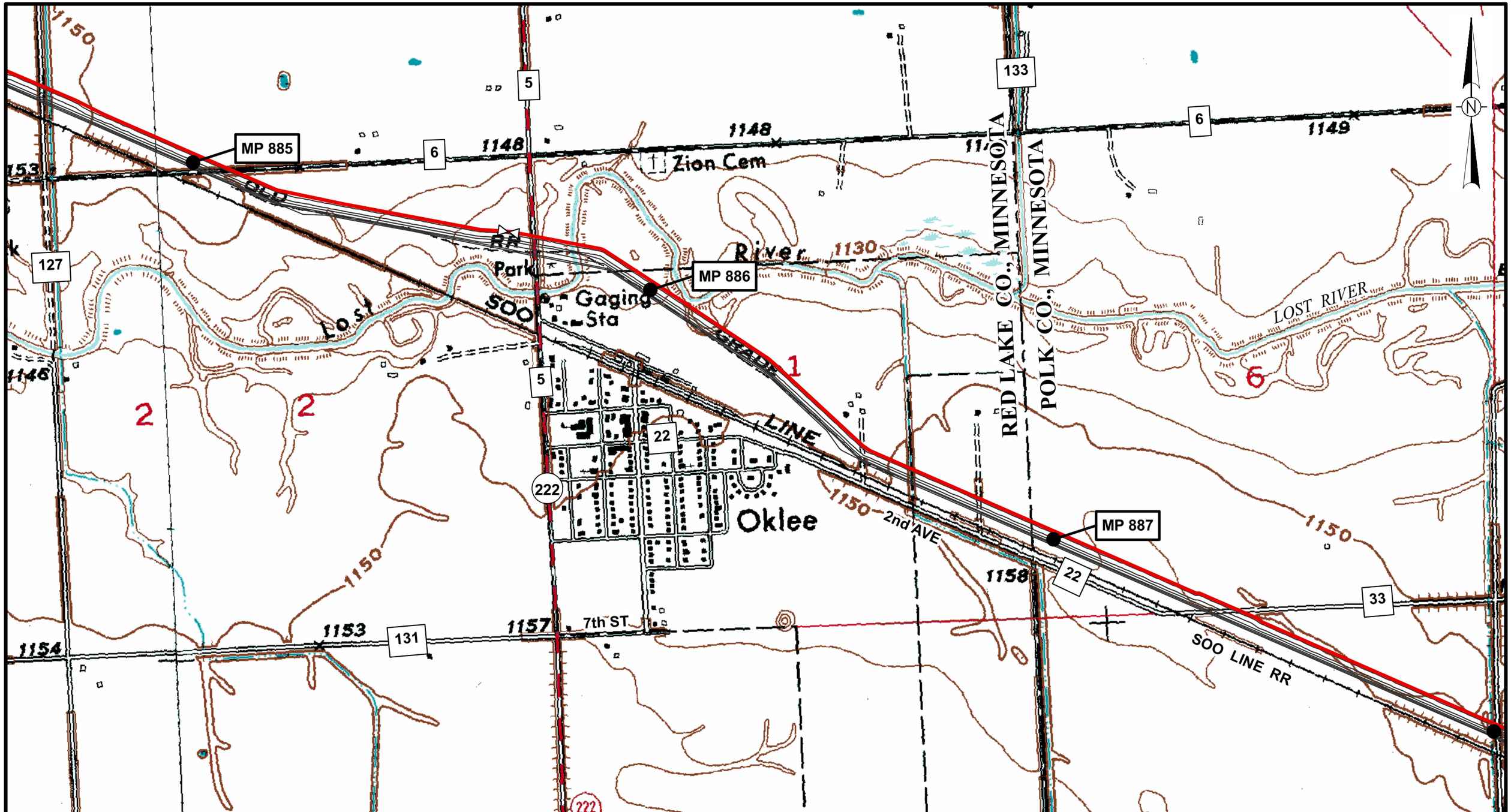


**Legend**

- Proposed LSr Oil Pipeline
- Existing Enbridge Pipelines
- Mainline Block Valve
- Milepost

0 500 1,000 Feet

Map Prepared By:
GULF INTERSTATE ENGINEERING

February 15, 2007

ENBRIDGE

LSr Pipeline - U.S./Canada Border to Clearbrook, MN

| DRAWING | REVISION |
|---|---|
| LSR-055 | A |

H:\ cad\1306\arcmap\exhibits\1306-SK-LSR-055.mxd

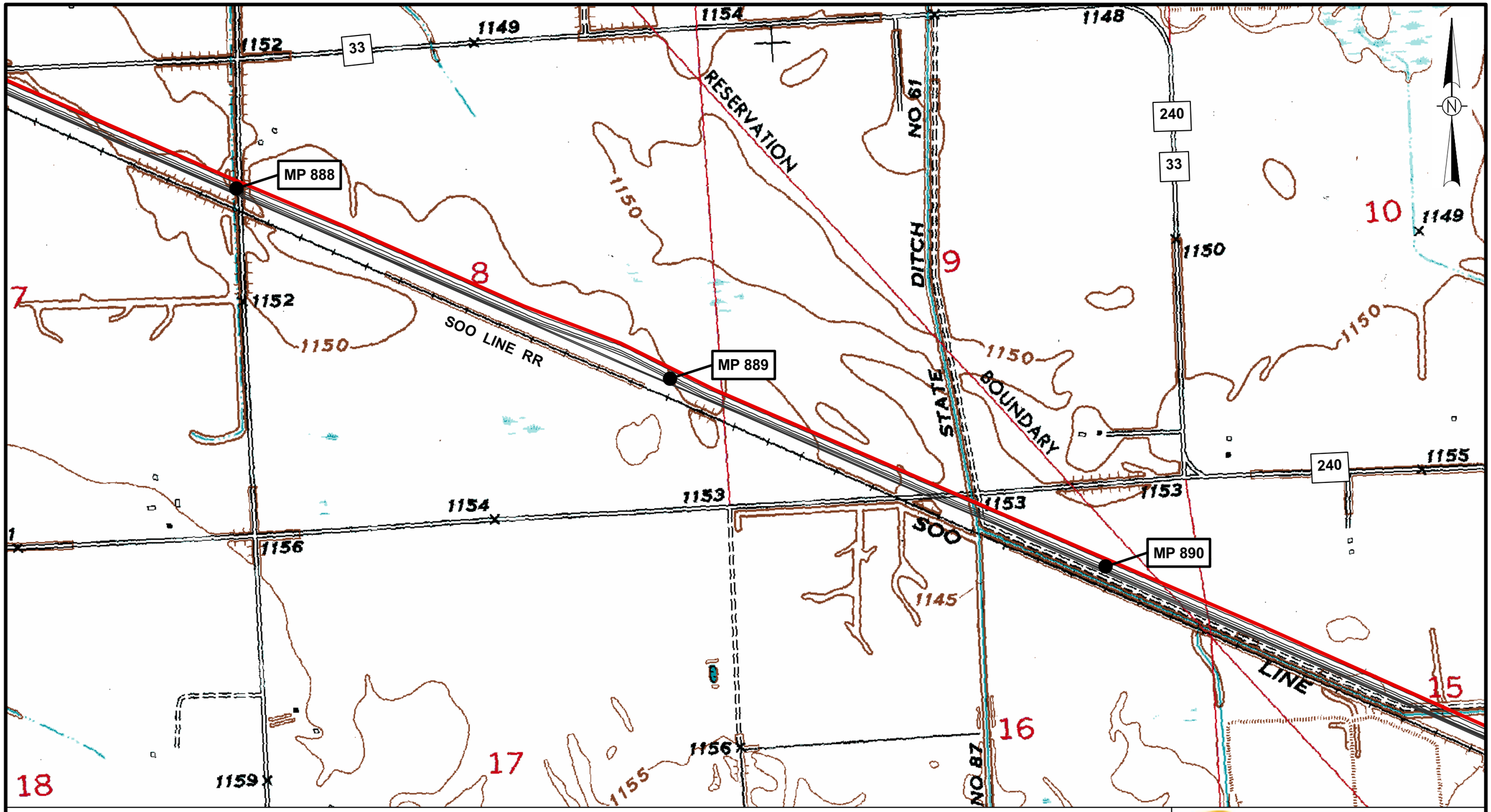


**Legend**

- Proposed LSr Oil Pipeline
- Existing Enbridge Pipelines
- Mainline Block Valve
- Milepost

0 500 1,000 Feet

Map Prepared By:
GULF INTERSTATE ENGINEERING

February 15, 2007

ENBRIDGE

LSr Pipeline - U.S./Canada Border to Clearbrook, MN

| DRAWING | REVISION |
|---|---|
| LSR-056 | A |

H:\ cad\1306\arcmap\exhibits\1306-SK-LSR-056.mxd

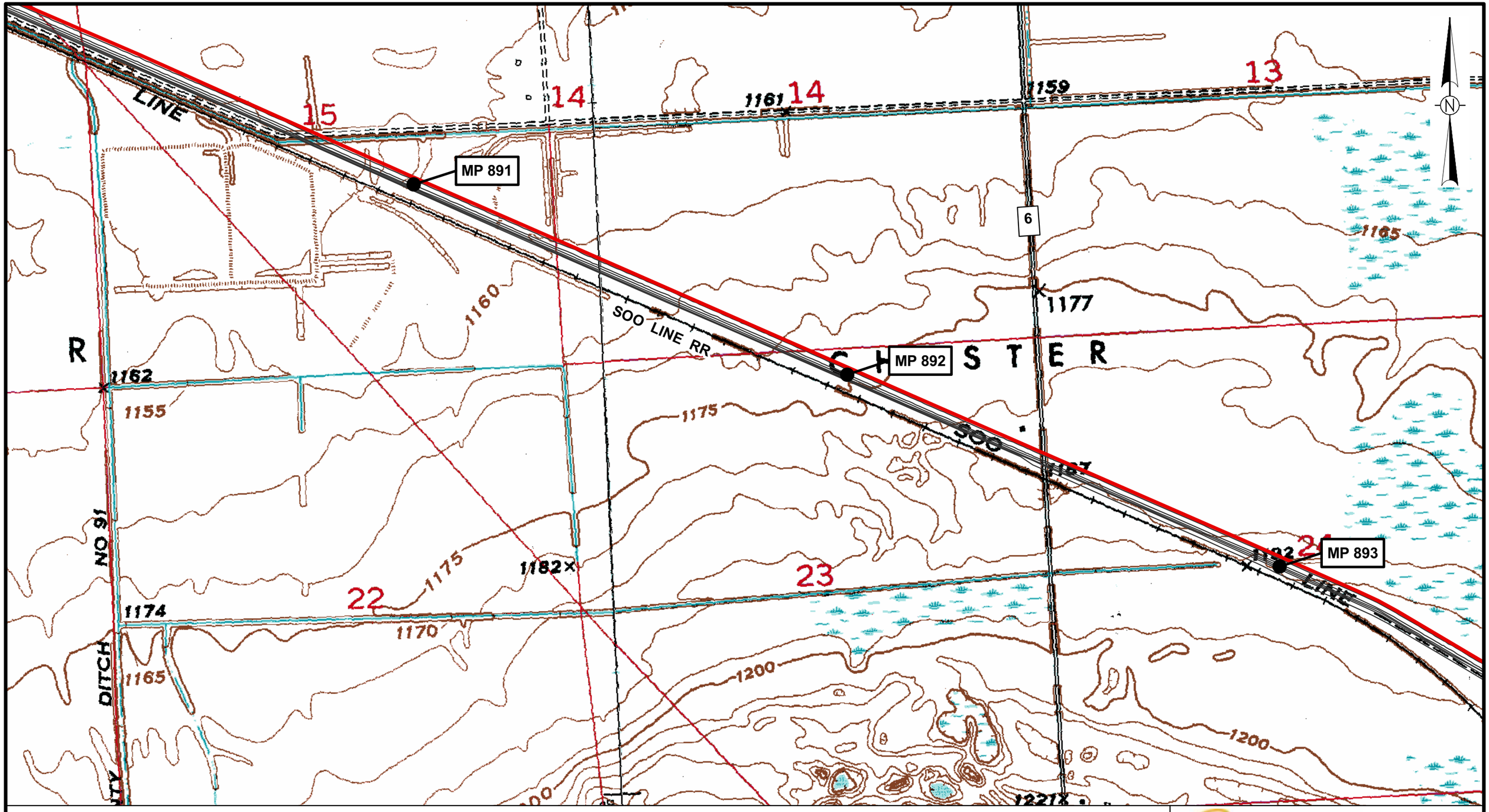


**Legend**

- Proposed LSr Oil Pipeline
- Existing Enbridge Pipelines
- Mainline Block Valve
- Milepost

0 500 1,000 Feet

Map Prepared By:
GULF INTERSTATE ENGINEERING

February 15, 2007

ENBRIDGE

LSr Pipeline - U.S./Canada Border to Clearbrook, MN

| DRAWING | REVISION |
|---|---|
| LSR-057 | A |

H:\ cad\1306\arcmap\exhibits\1306-SK-LSR-057.mxd

MP 893

MP 894

MP 895

MP 896

LINE

1175

1200

1203

1194

COUNTY

DITCH

1200

28

SOO LINE RR

Gravel Pit

Quarry

Gravel Pits

1208

30

29

1207

25

1265

1260

1204

1205

Gravel Pit

92

Trail

PIPELINE

1275

Gravel Pits

1250

BM 1224

Gravel Pit

1241

St Charles Ch

1240

1319

SPRUCE ST

Sand Valley Cem

1230

Gravel Pit

(NDM)

**Legend**

- Proposed LSr Oil Pipeline
- Existing Enbridge Pipelines
- Mainline Block Valve
- Milepost

0 500 1,000 Feet

Map Prepared By:
GULF INTERSTATE ENGINEERING

February 15, 2007

ENBRIDGE

LSr Pipeline - U.S./Canada Border to Clearbrook, MN

| DRAWING | REVISION |
|---|---|
| LSR-058 | A |

H:\ cad\1306\arcmap\exhibits\1306-SK-LSR-058.mxd

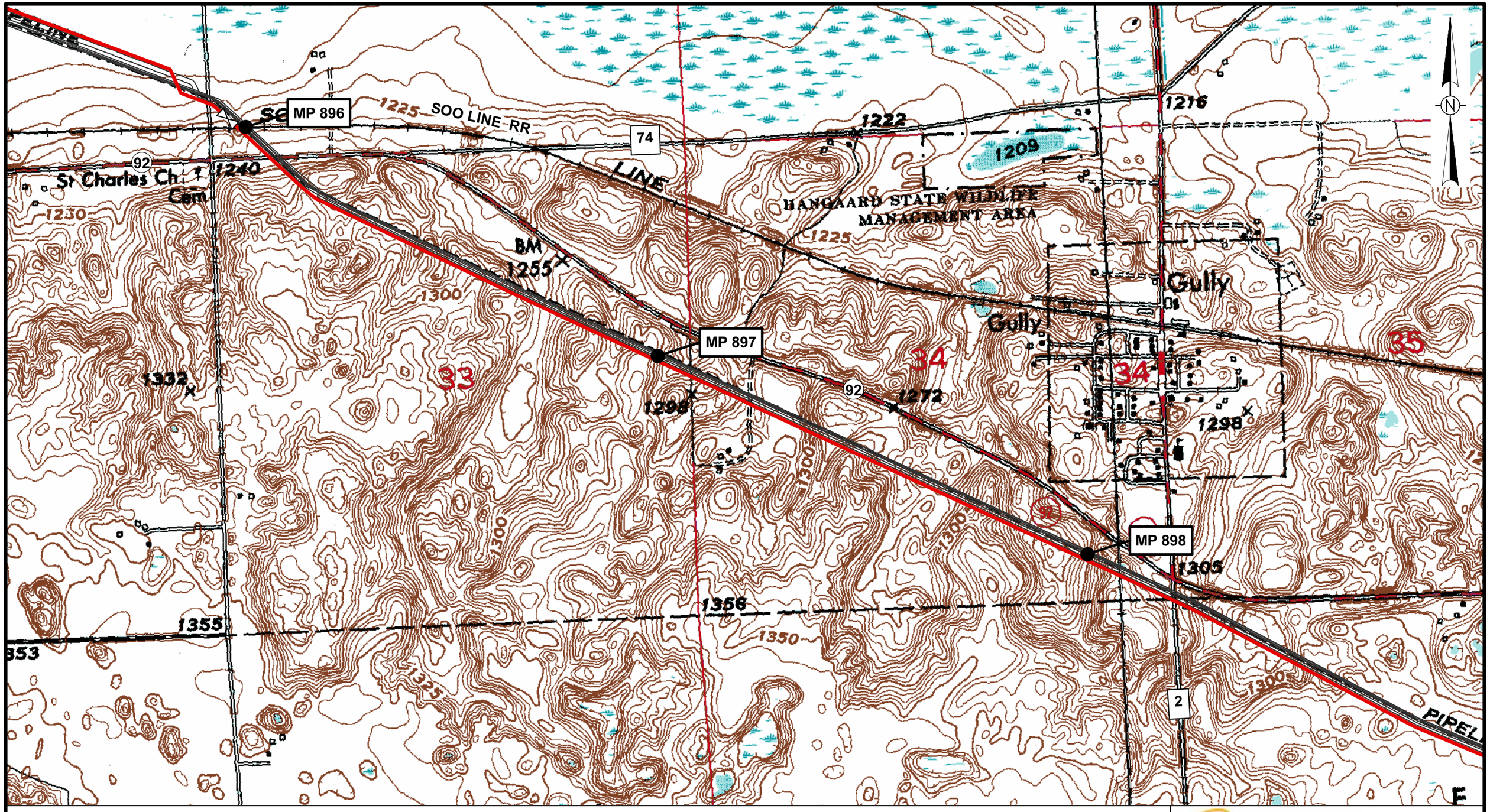


**Legend**

- Proposed LSr Oil Pipeline
- Existing Enbridge Pipelines
- Mainline Block Valve
- Milepost

0 500 1,000 Feet

Map Prepared By:
GULF INTERSTATE ENGINEERING

February 15, 2007

ENBRIDGE

LSr Pipeline - U.S./Canada Border to Clearbrook, MN

| DRAWING | REVISION |
|---|---|
| LSR-059 | A |

H:\ cad\1306\arcmap\exhibits\1306-SK-LSR-059.mxd

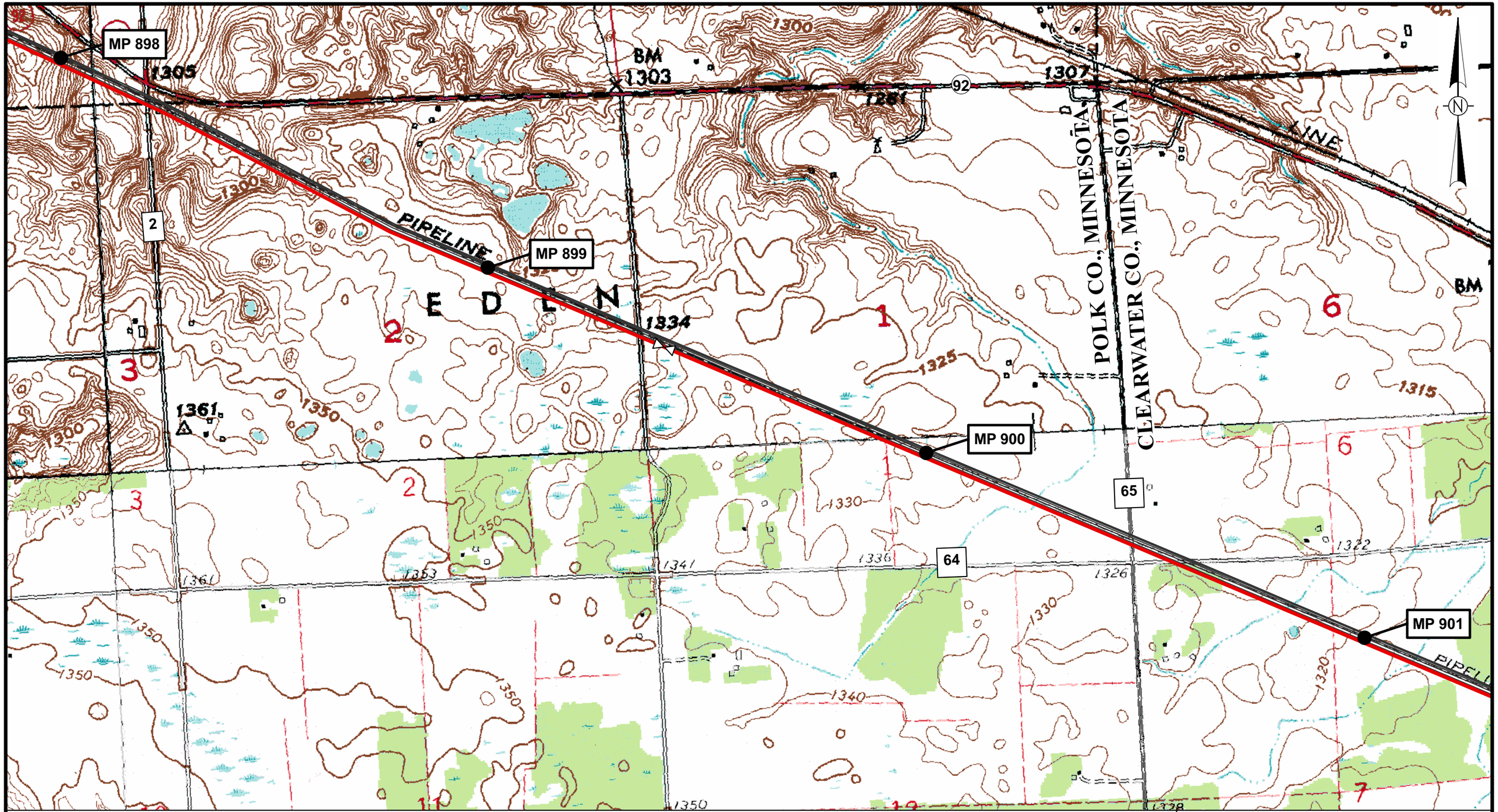


**Legend**

- Proposed LSr Oil Pipeline
- Existing Enbridge Pipelines
- Mainline Block Valve
- Milepost

0 500 1,000 Feet

Map Prepared By:
GULF INTERSTATE ENGINEERING

February 15, 2007

ENBRIDGE

LSr Pipeline - U.S./Canada Border to Clearbrook, MN

| DRAWING | REVISION |
|---|---|
| LSR-060 | A |

H:\ cad\1306\arcmap\exhibits\1306-SK-LSR-060.mxd