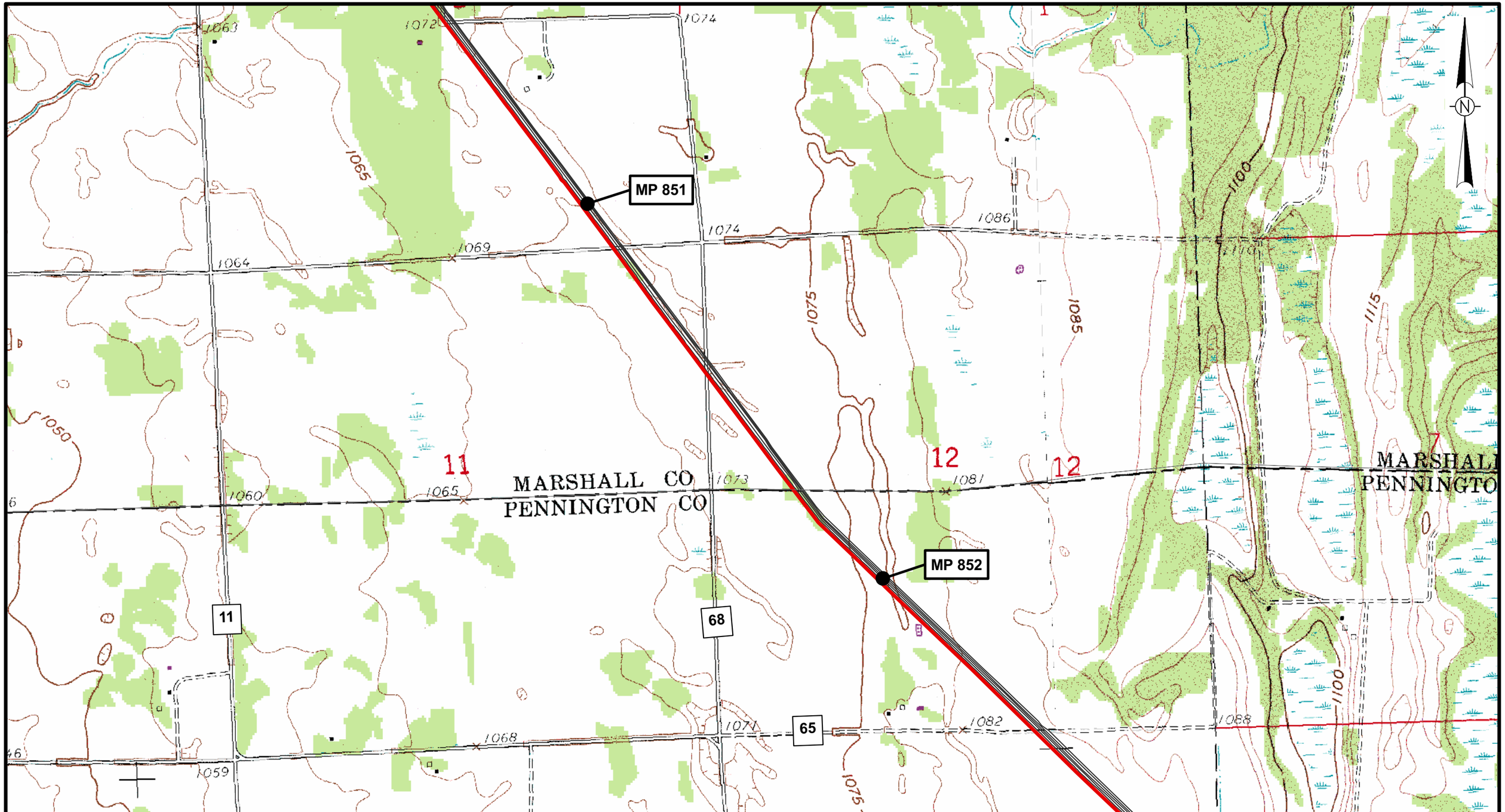

Legend

- Proposed LSr Oil Pipeline
- Existing Enbridge Pipelines
- Mainline Block Valve
- Milepost

0 500 1,000 Feet

Map Prepared By:
GULF INTERSTATE ENGINEERING

February 15, 2007

ENBRIDGE

LSr Pipeline - U.S./Canada Border to Clearbrook, MN

DRAWING	REVISION
LSR-039	A

H:\ cad\1306\arcmap\exhibits\1306-SK-LSR-039.mxd

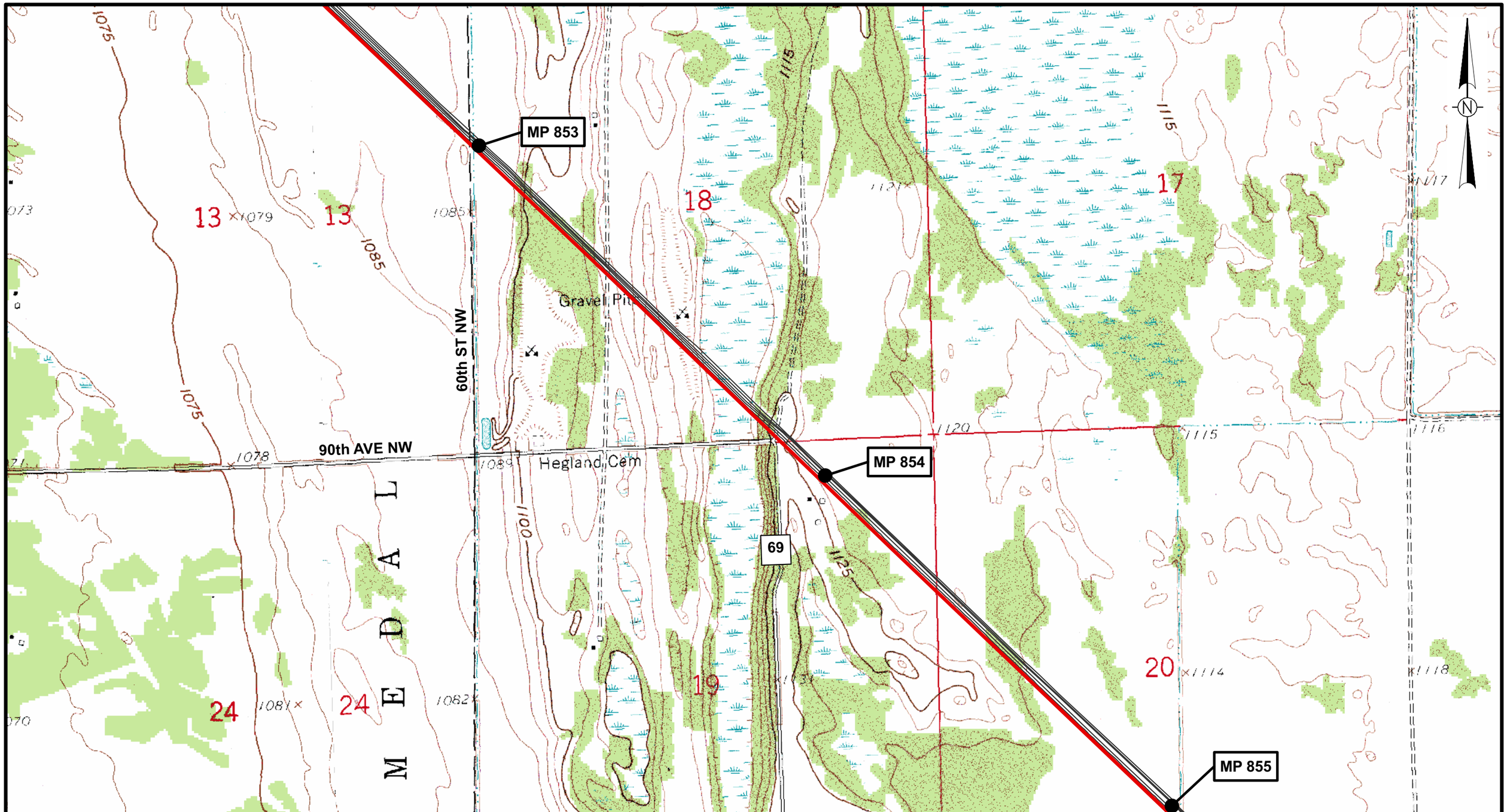

Legend

- Proposed LSr Oil Pipeline
- Existing Enbridge Pipelines
- Mainline Block Valve
- Milepost

0 500 1,000 Feet

Map Prepared By:
GULF INTERSTATE ENGINEERING

February 15, 2007

ENBRIDGE

LSr Pipeline - U.S./Canada Border to Clearbrook, MN

DRAWING	REVISION
LSR-040	A

H:\ cad\1306\arcmap\exhibits\1306-SK-LSR-040.mxd

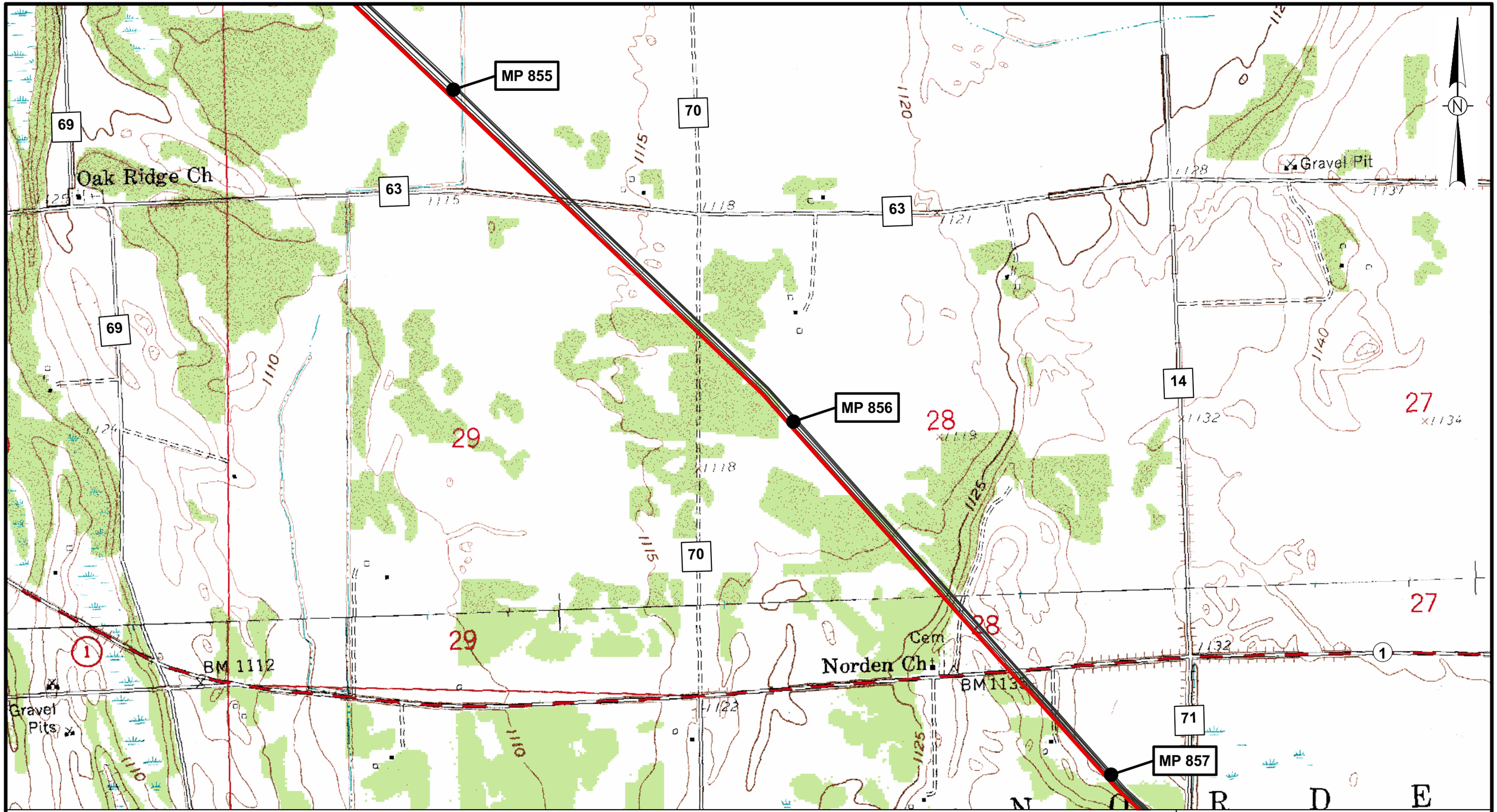

Legend

- Proposed LSr Oil Pipeline
- Existing Enbridge Pipelines
- Mainline Block Valve
- Milepost

0 500 1,000 Feet

Map Prepared By:
GULF INTERSTATE ENGINEERING

February 15, 2007

ENBRIDGE

LSr Pipeline - U.S./Canada Border to Clearbrook, MN

DRAWING	REVISION
LSR-041	A

H:\ cad\1306\arcmap\exhibits\1306-SK-LSR-041.mxd

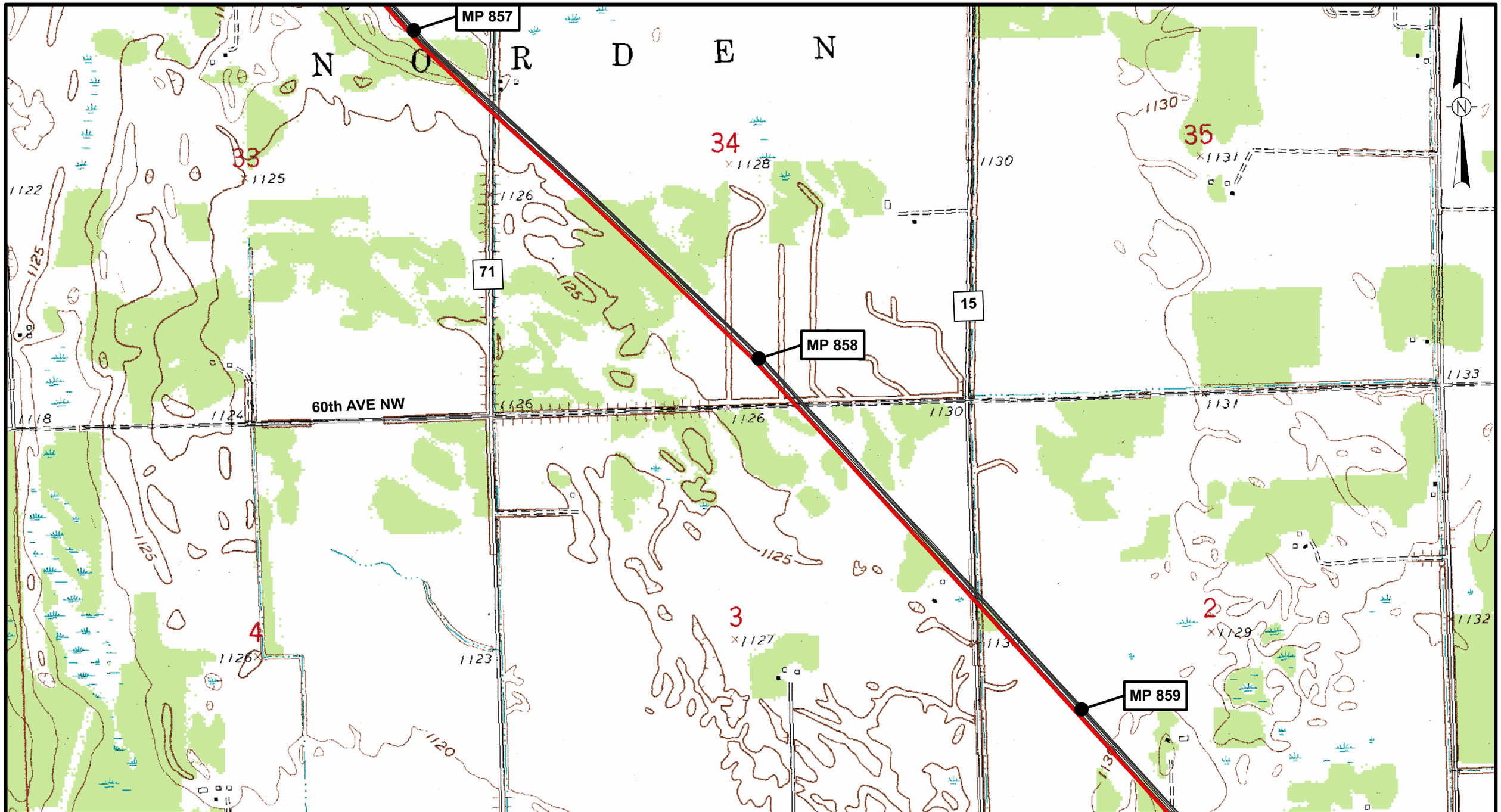

Legend

- Proposed LSr Oil Pipeline
- Existing Enbridge Pipelines
- Mainline Block Valve
- Milepost

0 500 1,000 Feet

Map Prepared By:
GULF INTERSTATE ENGINEERING

February 15, 2007

ENBRIDGE

LSr Pipeline - U.S./Canada Border to Clearbrook, MN

DRAWING	REVISION
LSR-042	A

H:\ cad\1306\arcmap\exhibits\1306-SK-LSR-042.mxd

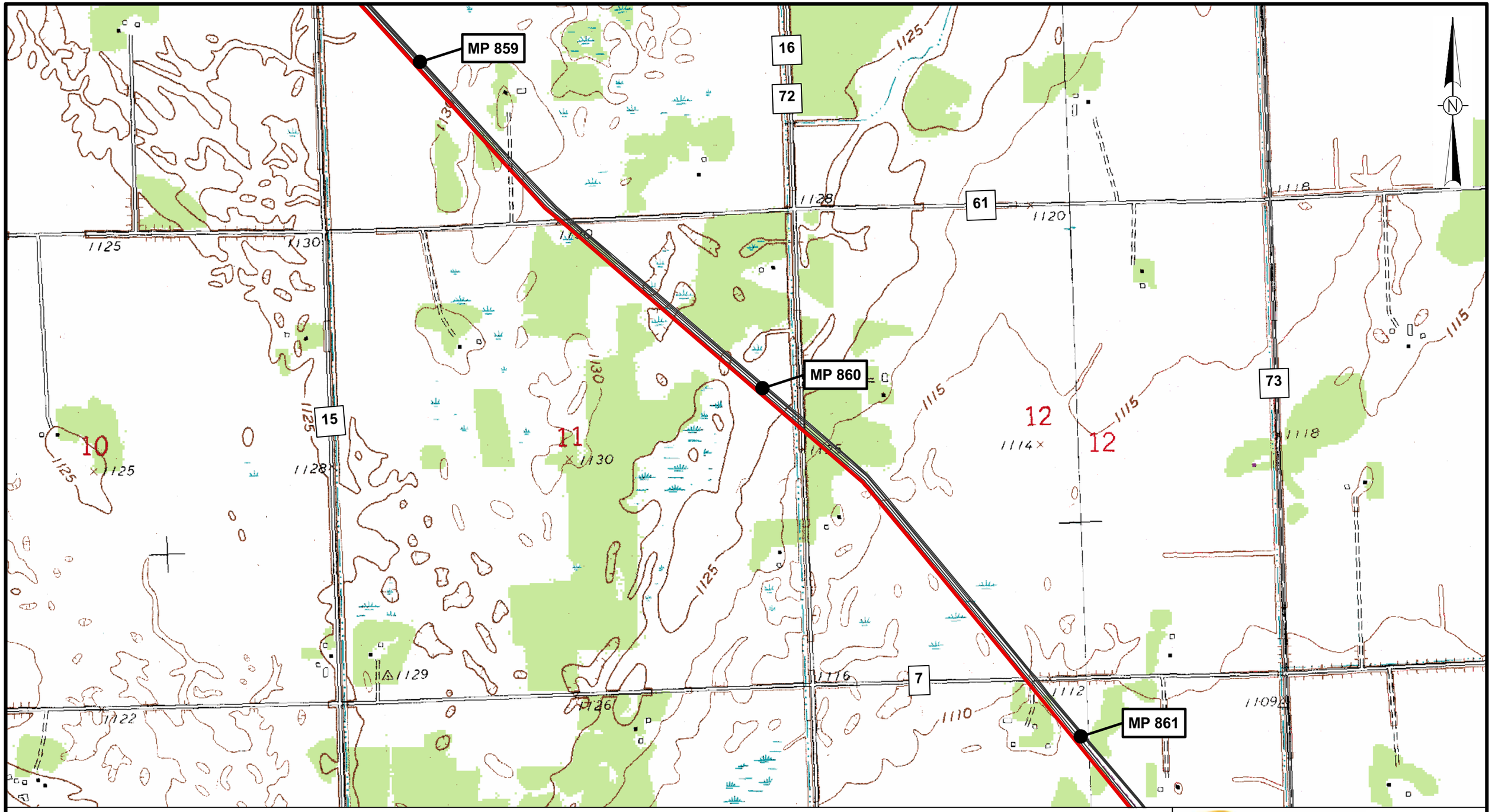

Legend

- Proposed LSr Oil Pipeline
- Existing Enbridge Pipelines
- Mainline Block Valve
- Milepost

0 500 1,000 Feet

Map Prepared By:
GULF INTERSTATE ENGINEERING

February 15, 2007

ENBRIDGE

LSr Pipeline - U.S./Canada Border to Clearbrook, MN

DRAWING	REVISION
LSR-043	A

H:\ cad\1306\arcmap\exhibits\1306-SK-LSR-043.mxd

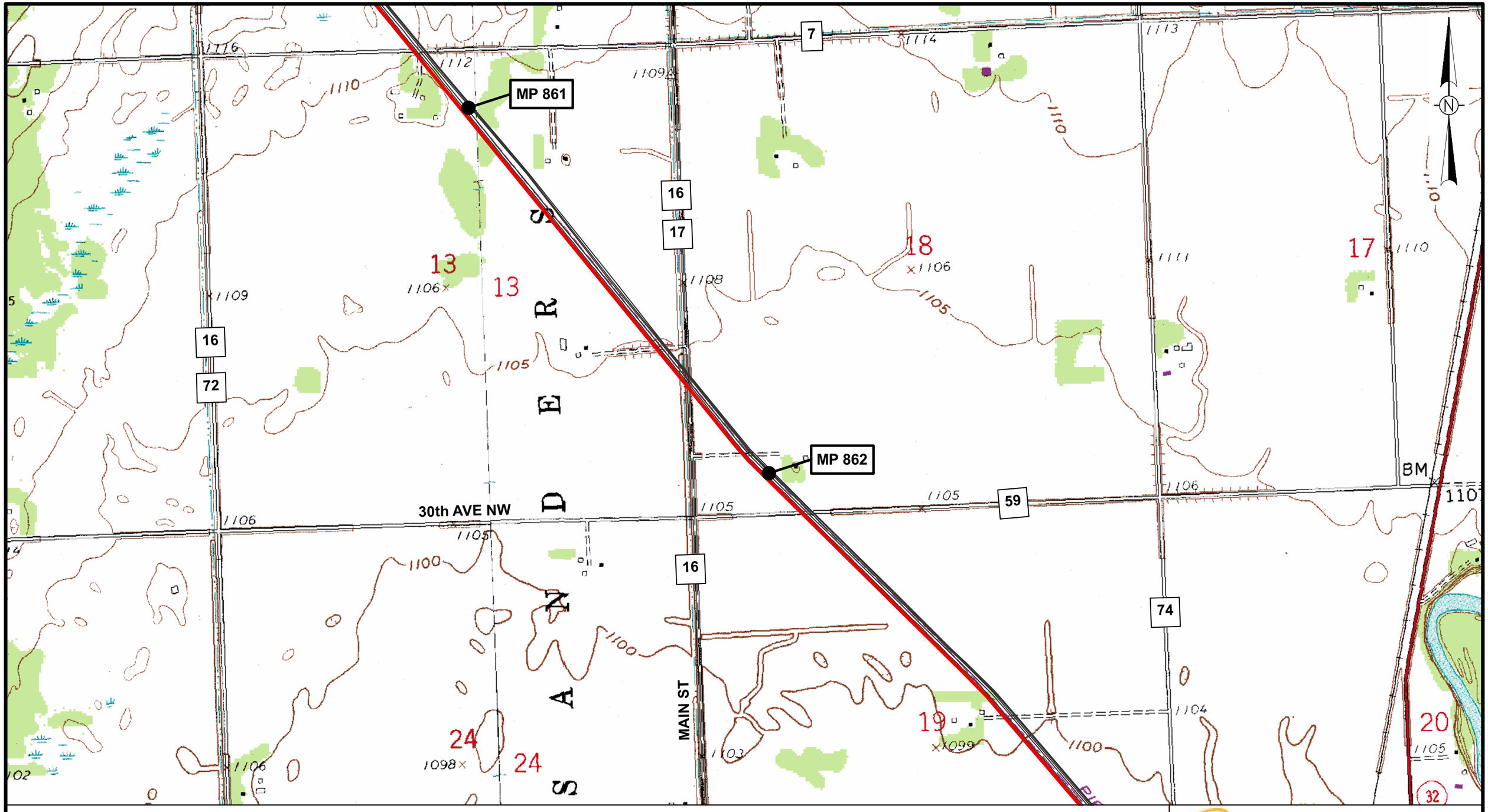

Legend

- Proposed LSr Oil Pipeline
- Existing Enbridge Pipelines
- Mainline Block Valve
- Milepost

0 500 1,000 Feet

Map Prepared By:
GULF INTERSTATE ENGINEERING

February 15, 2007

ENBRIDGE

LSr Pipeline - U.S./Canada Border to Clearbrook, MN

DRAWING	REVISION
LSR-044	A

H:\ cad\1306\arcmap\exhibits\1306-SK-LSR-044.mxd

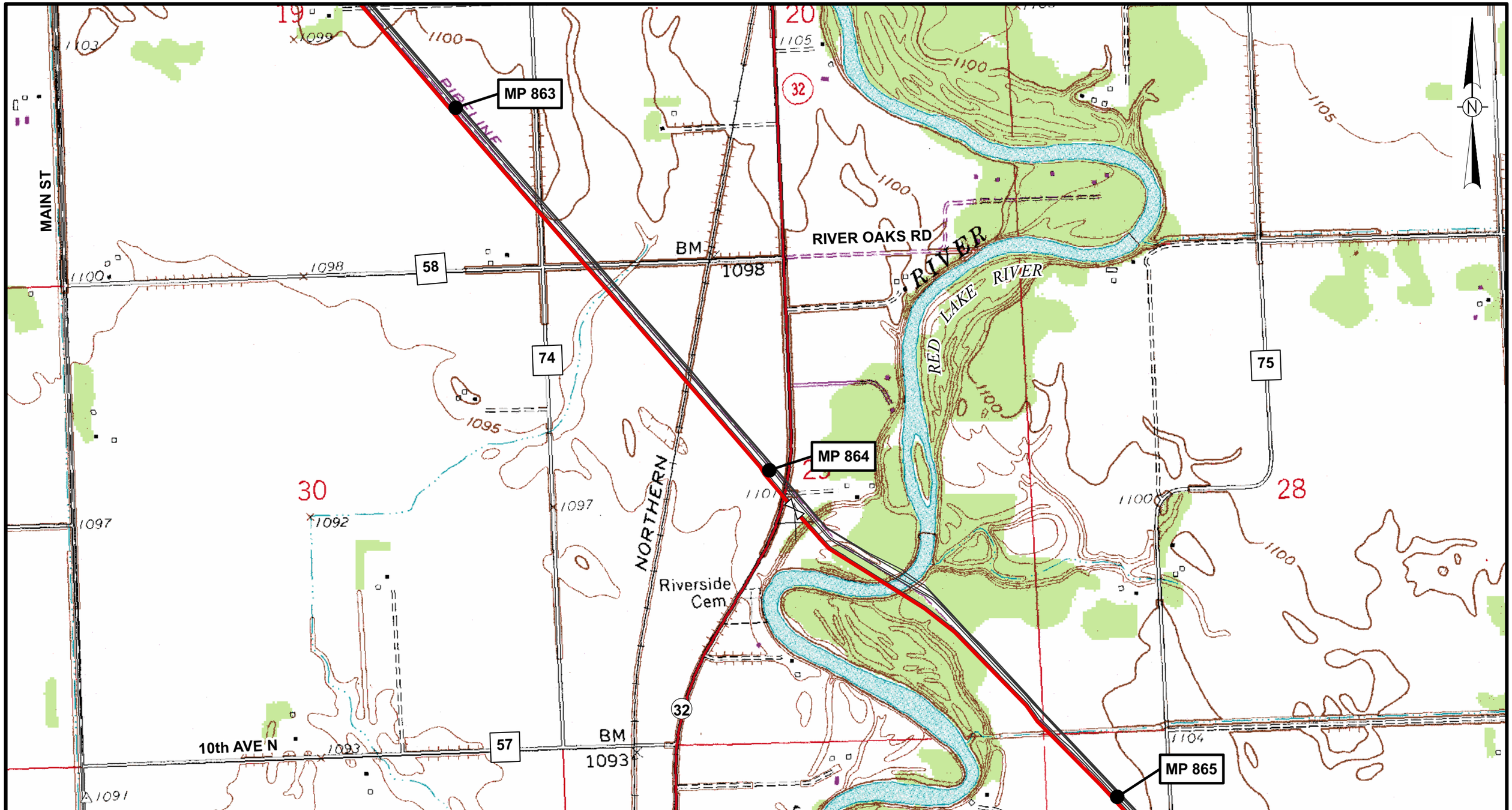

Legend

- Proposed LSr Oil Pipeline
- Existing Enbridge Pipelines
- Mainline Block Valve
- Milepost

0 500 1,000 Feet

Map Prepared By:
GULF INTERSTATE ENGINEERING

February 15, 2007

ENBRIDGE

LSr Pipeline - U.S./Canada Border to Clearbrook, MN

DRAWING	REVISION
LSR-045	A

H:\ cad\1306\arcmap\exhibits\1306-SK-LSR-045.mxd

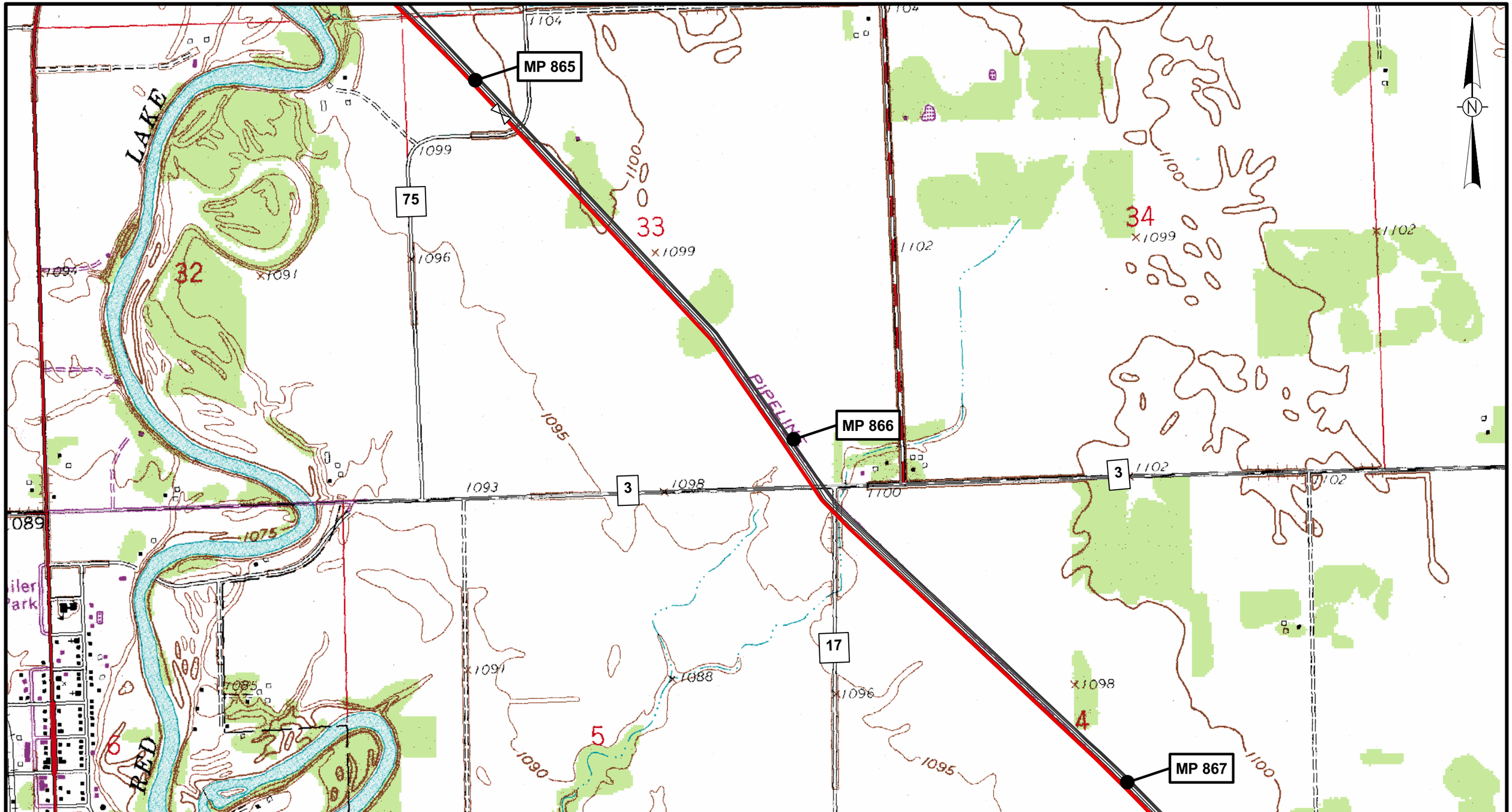

Legend

- Proposed LSr Oil Pipeline
- Existing Enbridge Pipelines
- Mainline Block Valve
- Milepost

0 500 1,000 Feet

Map Prepared By:
GULF INTERSTATE ENGINEERING

February 15, 2007

ENBRIDGE

LSr Pipeline - U.S./Canada Border to Clearbrook, MN

DRAWING	REVISION
LSR-046	A

H:\ cad\1306\arcmap\exhibits\1306-SK-LSR-046.mxd

MP 867

MP 868

MP 869

RIVER FALLS

Townhall

17

55

55

PIPELINE

Legend

- Proposed LSr Oil Pipeline
- Existing Enbridge Pipelines
- Mainline Block Valve
- Milepost

0 500 1,000 Feet

Map Prepared By:
GULF INTERSTATE ENGINEERING

February 15, 2007

ENBRIDGE

LSr Pipeline - U.S./Canada Border to Clearbrook, MN

DRAWING	REVISION
LSR-047	A

H:\ cad\1306\arcmap\exhibits\1306-SK-LSR-047.mxd

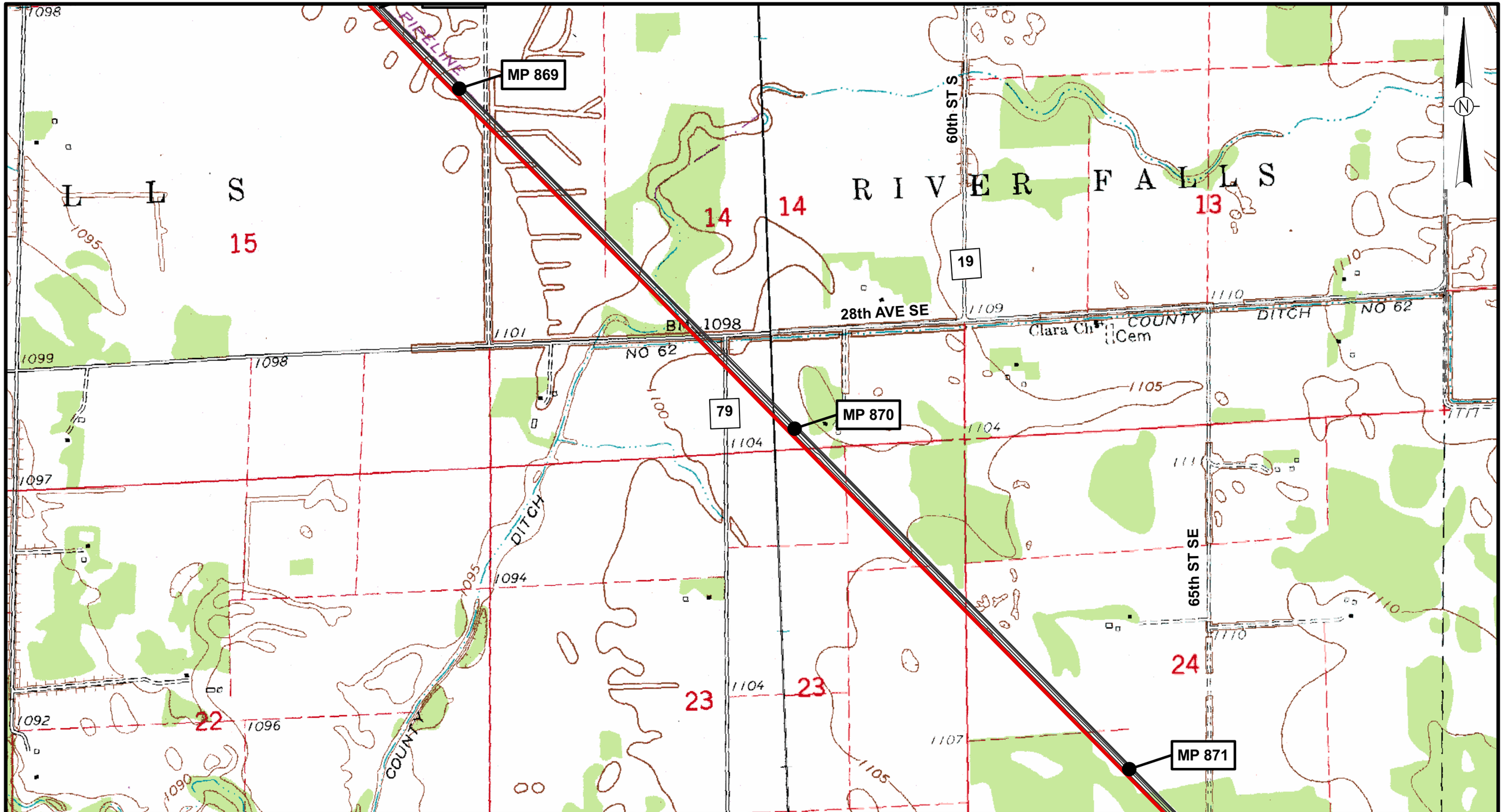

Legend

- Proposed LSr Oil Pipeline
- Existing Enbridge Pipelines
- Mainline Block Valve
- Milepost

0 500 1,000 Feet

Map Prepared By:
GULF INTERSTATE ENGINEERING

February 15, 2007

ENBRIDGE

LSr Pipeline - U.S./Canada Border to Clearbrook, MN

DRAWING	REVISION
LSR-048	A

H:\ cad\1306\arcmap\exhibits\1306-SK-LSR-048.mxd

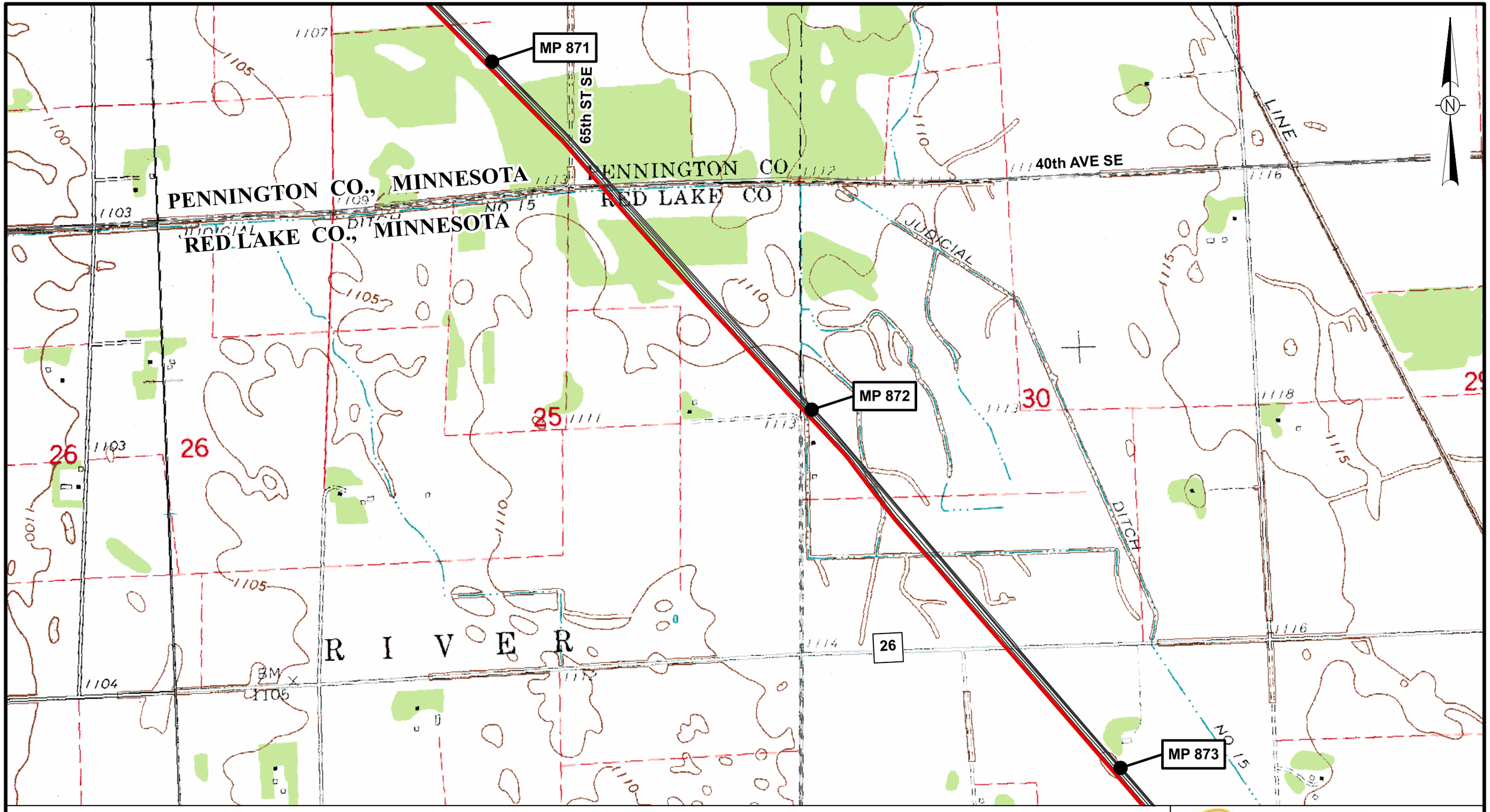

Legend

- Proposed LSr Oil Pipeline
- Existing Enbridge Pipelines
- Mainline Block Valve
- Milepost

0 500 1,000 Feet

Map Prepared By:
GULF INTERSTATE ENGINEERING

February 15, 2007

ENBRIDGE

LSr Pipeline - U.S./Canada Border to Clearbrook, MN

DRAWING	REVISION
LSR-049	A

H:\ cad\1306\arcmap\exhibits\1306-SK-LSR-049.mxd