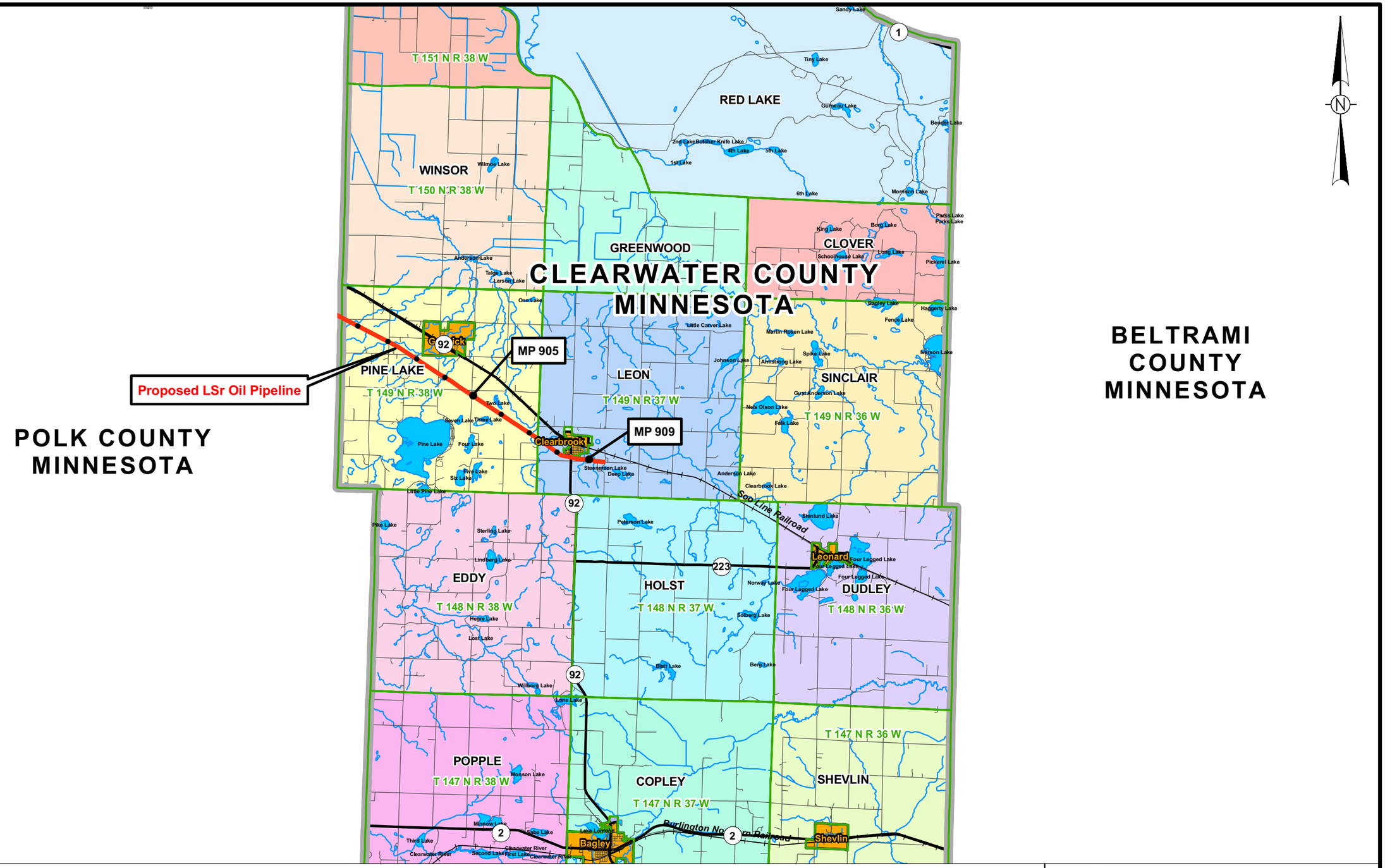

Legend

- Proposed LSr Oil Pipeline
- Milepost

0 1 2 3 4 5 Miles

Map Prepared By:
GULF INTERSTATE ENGINEERING

ENBRIDGE™

LSr Pipeline - U.S./Canada Border to Clearbrook, MN

DRAWING	REVISION
Page 6 CLEARWATER	A

H:_cad\1306\arcmap\exhibits\Canada to Clearbrook\County Maps\LSR-000-CL.mxd 3/2/2007

1
6
5
T-733
65
Polk
T-733OL
T-732
T149N,
R39W
901
Clearwater
T-731
T149N,
R38W
7
8
12
T-730
T-729
This information is for environmental review purposes only.

LSr Pipeline Alignment
Milepost
PUC-Designated Route
Valve Location
Existing Enbridge Pipelines
Delineated Waterbody
NWI Wetland
Property Boundary
Area of Biological Significance

0 200 400
Feet
1:6,000

N

ENBRIDGE

Enbridge LSr Project
Pipeline Route

NATURAL RESOURCE GROUP

Sheet 92 of 98

M:\Clients\D-F\EEL\SLP_ArcGIS\2008\02\ENV_Align_Sheets\EEL_SLP_LSr_Env_Alignments1_Puc.mxd

DRAWN BY: RSMcGREGOR

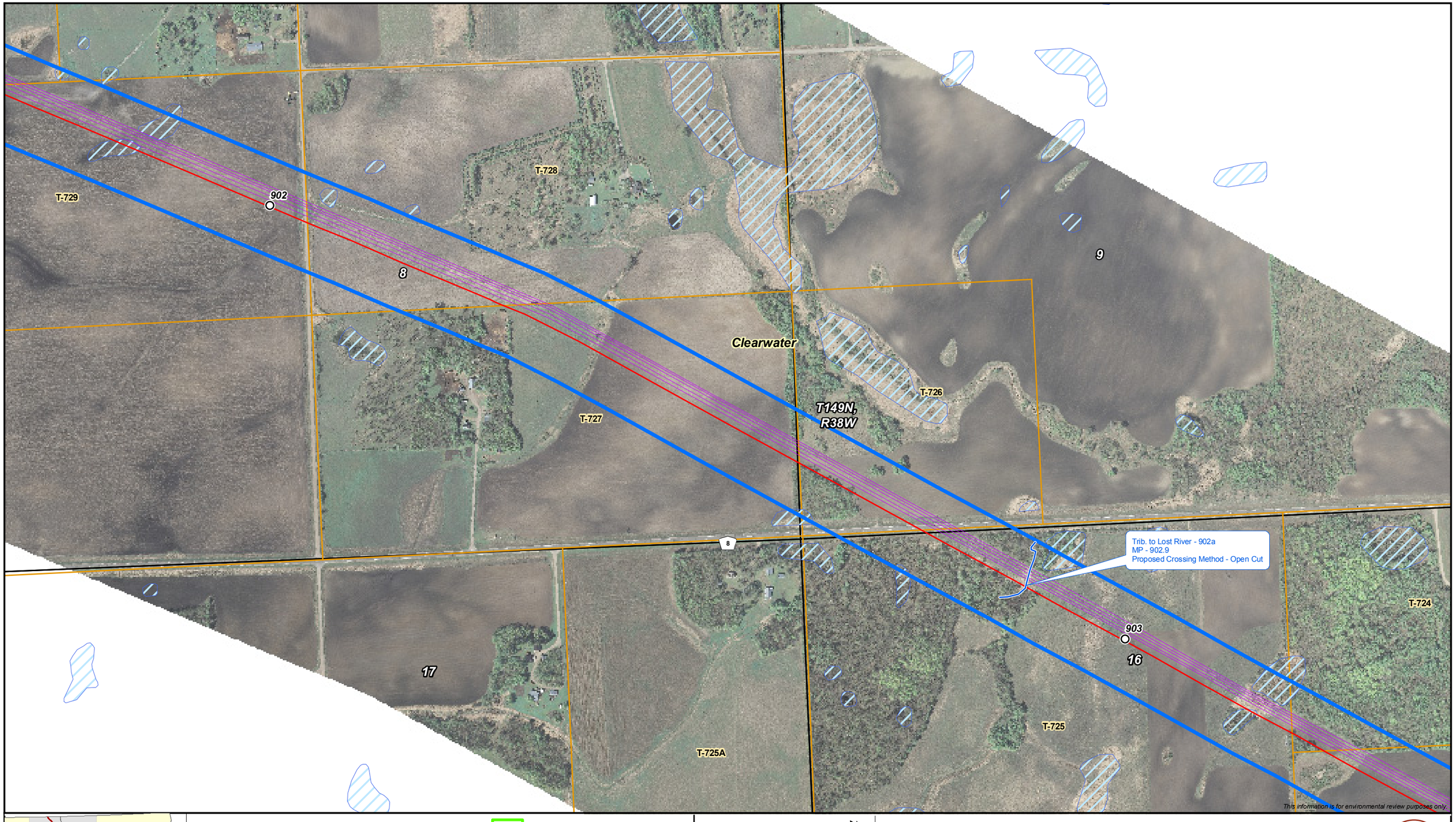

LSr Pipeline Alignment
Milepost
PUC-Designated Route
Valve Location
Existing Enbridge Pipelines
Delineated Waterbody
NWI Wetland
Property Boundary
Area of Biological Significance

0 200 400
Feet
1:6,000

N

ENBRIDGE

Enbridge LSr Project
Pipeline Route

NATURAL RESOURCE GROUP

M:\Clients\D-F\EEL\SLP_ArcGIS\2008\02\ENV_Align_Sheets\EEL_SLP_LSr_Env_Alignments1_Puc.mxd

DRAWN BY: RSMcGREGOR

Trib. to Lost River - 903a
MP - 903.6
Proposed Crossing Method - Open Cut

Trib. to Lost River - 904a
MP - 904.0
Proposed Crossing Method - Dam and Pump

T-722
T-723
T-722A
T-721
T-720
T-720A
16
15
22
Clearwater
T149N,
R38W
904
7
121

This information is for environmental review purposes only.

LSr Pipeline Alignment
Milepost
PUC-Designated Route
Valve Location
Existing Enbridge Pipelines
Delineated Waterbody
NWI Wetland
Property Boundary
Area of Biological Significance

0 200 400
Feet
1:6,000

N

ENBRIDGE

Enbridge LSr Project
Pipeline Route

NATURAL RESOURCE GROUP

Sheet 94 of 98

M:\Clients\D-F\EEL\SLP_ArcGIS\2008\02\ENV_Align_Sheets\EEL_SLP_LSr_Env_Alignments1_Puc.mxd

DRAWN BY: RSMcGREGOR

15
14
121
905
T-718
Clearwater
T-719
T149N,
R38W
22
23
73
T-717
T-716
906
This information is for environmental review purposes only

LSr Pipeline Alignment
Milepost
PUC-Designated Route
Valve Location
Existing Enbridge Pipelines
Delineated Waterbody
NWI Wetland
Property Boundary
Area of Biological Significance

0 200 400
Feet
1:6,000

N

ENBRIDGE

Enbridge LSr Project
Pipeline Route

NATURAL RESOURCE GROUP

Sheet 95 of 98

M:\Clients\D-F\EEL\SLP_ArcGIS\2008\02\ENV_Align_Sheets\EEL_SLP_LSr_Env_Alignments1_Puc.mxd

DRAWN BY: RSMcGREGOR

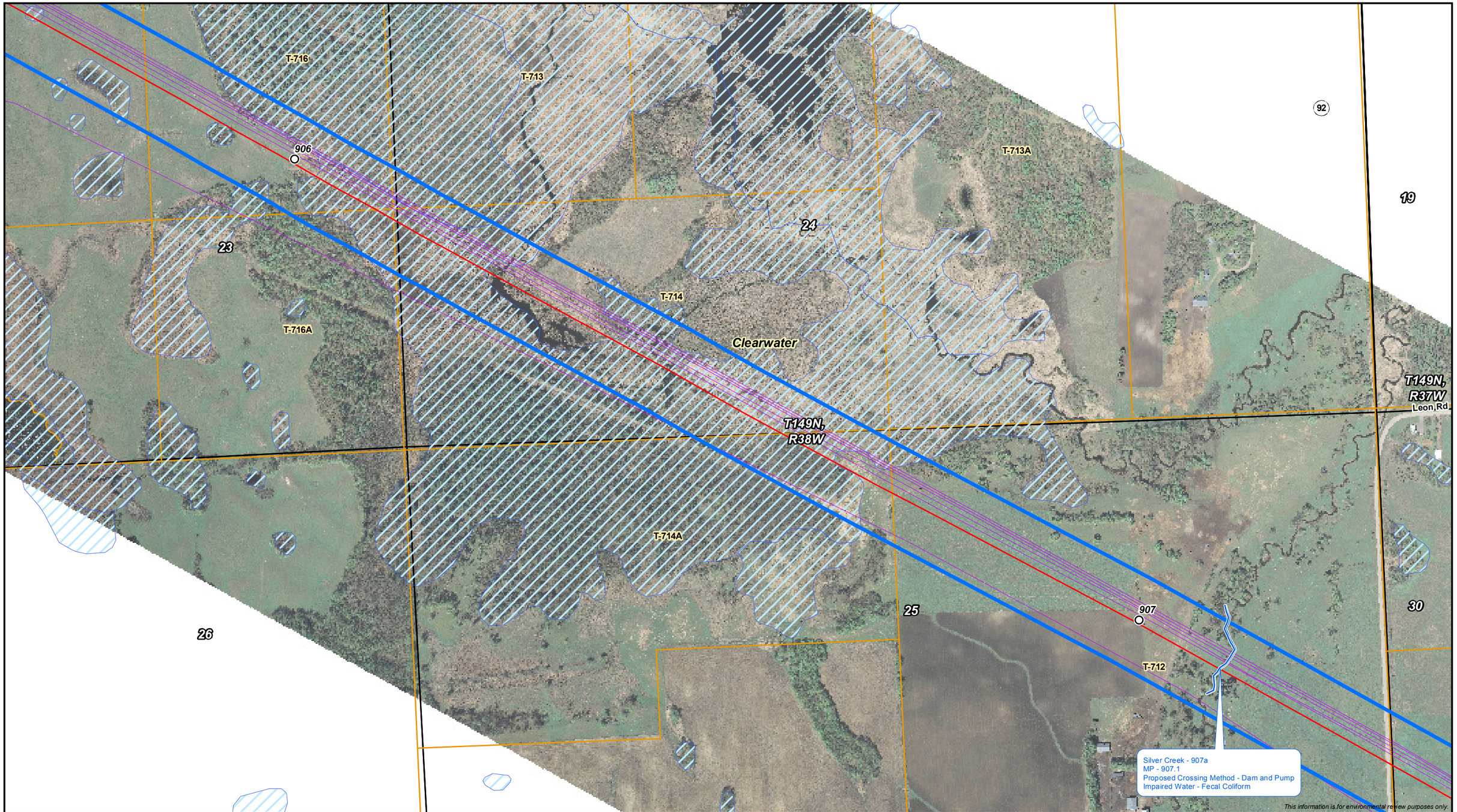

LSr Pipeline Alignment
Milepost
PUC-Designated Route
Valve Location
Existing Enbridge Pipelines
Delineated Waterbody
NWI Wetland
Property Boundary
Area of Biological Significance

0 200 400
Feet
1:6,000

N

ENBRIDGE™

Enbridge LSr Project
Pipeline Route

NATURAL RESOURCE GROUP

Sheet 96 of 98

M:\Clients\D-F\EEL\SLP_ArcGIS\2008\02\ENV_Align_Sheets\EEL_SLP_LSr_Env_Alignments1_Puc.mxd

DRAWN BY: RSMcGREGOR

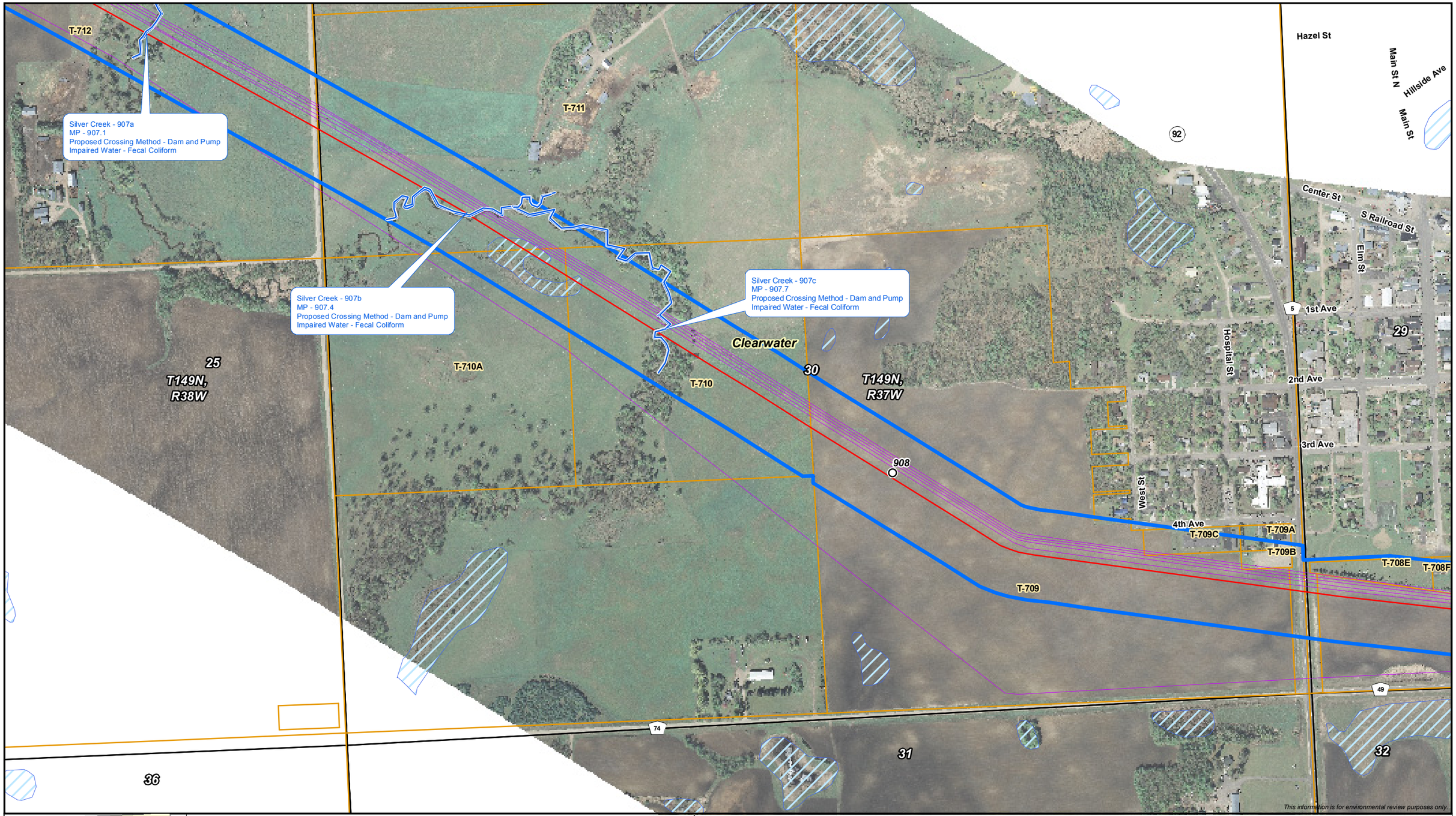

LSr Pipeline Alignment
Milepost
PUC-Designated Route
Valve Location
Existing Enbridge Pipelines
Delineated Waterbody
NWI Wetland
Property Boundary
Area of Biological Significance

0 200 400
Feet
1:6,000

N

ENBRIDGE

Enbridge LSr Project
Pipeline Route

NATURAL RESOURCE GROUP

Sheet 97 of 98

M:\Clients\D-F\EEL\SLP_ArcGIS\2008\02\ENV_Align_Sheets\EEL_SLP_LSr_Env_Alignments1_Puc.mxd

DRAWN BY: RSMcGREGOR

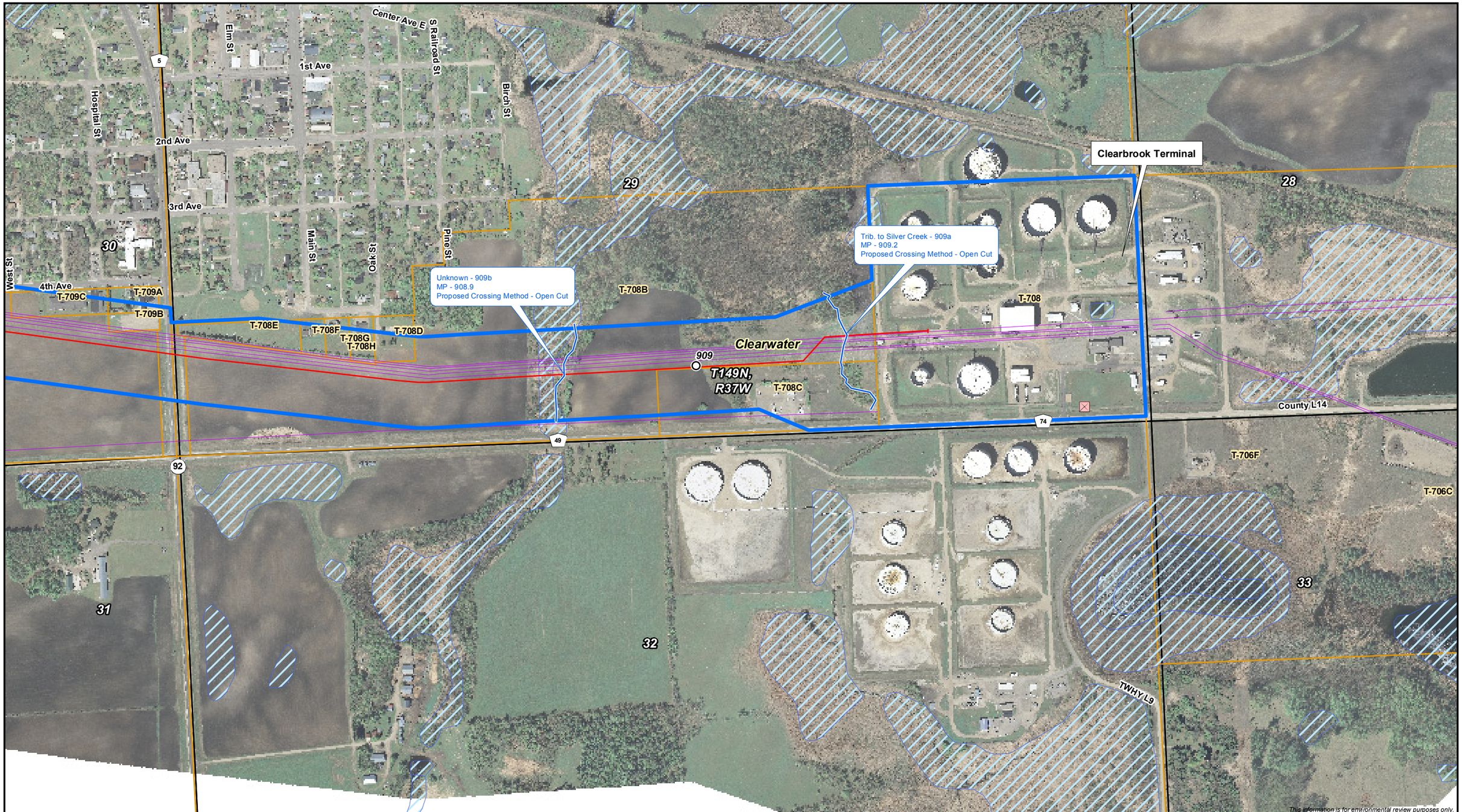

LSr Pipeline Alignment
Milepost
PUC-Designated Route
Valve Location
Existing Enbridge Pipelines
Delineated Waterbody
NWI Wetland
Property Boundary
Area of Biological Significance

0 200 400
Feet
1:6,000

ENBRIDGE

Enbridge LSr Project
Pipeline Route

NATURAL RESOURCE GROUP

Sheet 98 of 98

M:\Clients\D-F\EEL\SLP_ArcGIS\2008\02\ENV_Align_Sheets\EEL_SLP_LSr_Env_Alignments1_Puc.mxd

DRAWN BY: RSMcGREGOR