APPENDIX C

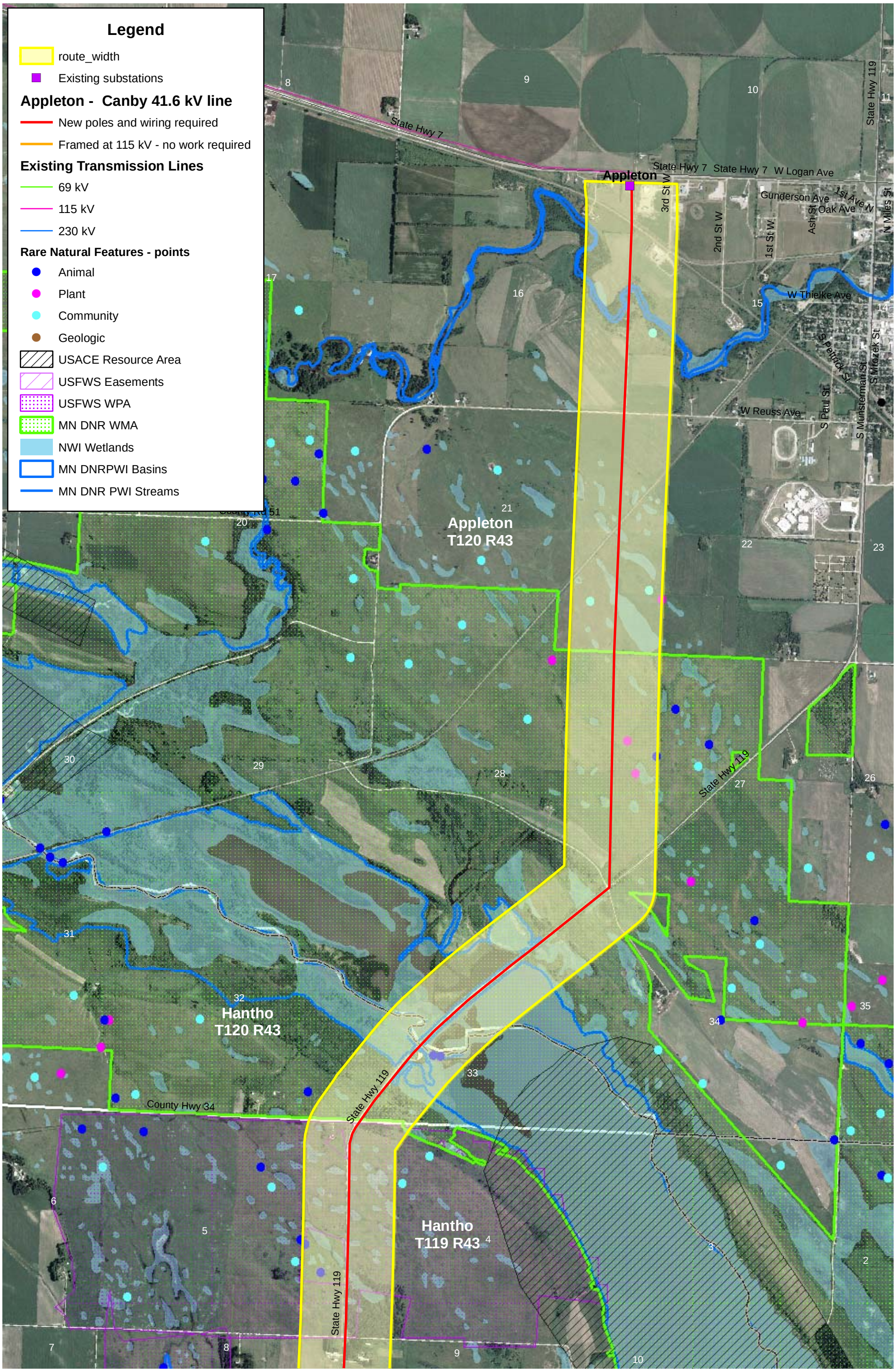

0 1,000 2,000
Feet

Detailed Project Maps
Appleton - Canby
Transmisison Line Project

Map 1

Map Document: (N:\gisproj\Ottertail\38576\map_docs\mxd\field_maps.mxd)
2/27/2006 -- 9:31:37 AM

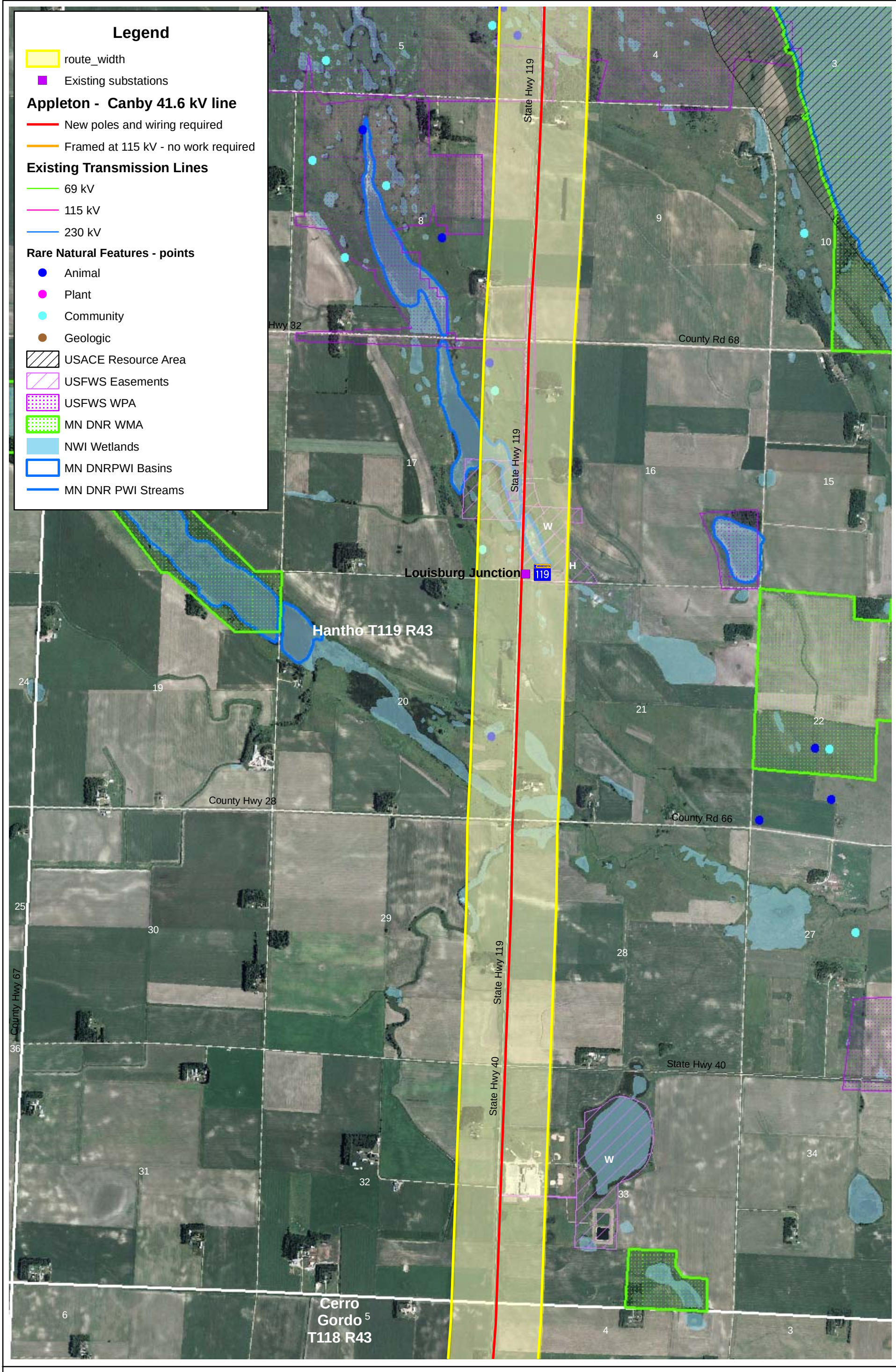

0 1,000 Feet

Detailed Project Maps
Appleton - Canby
Transmisison Line Project

Map 2

Map Document: (N:\gisproj\Ottertail\38576\map_docs\mxd\field_maps.mxd)
2/27/2006 -- 9:31:37 AM

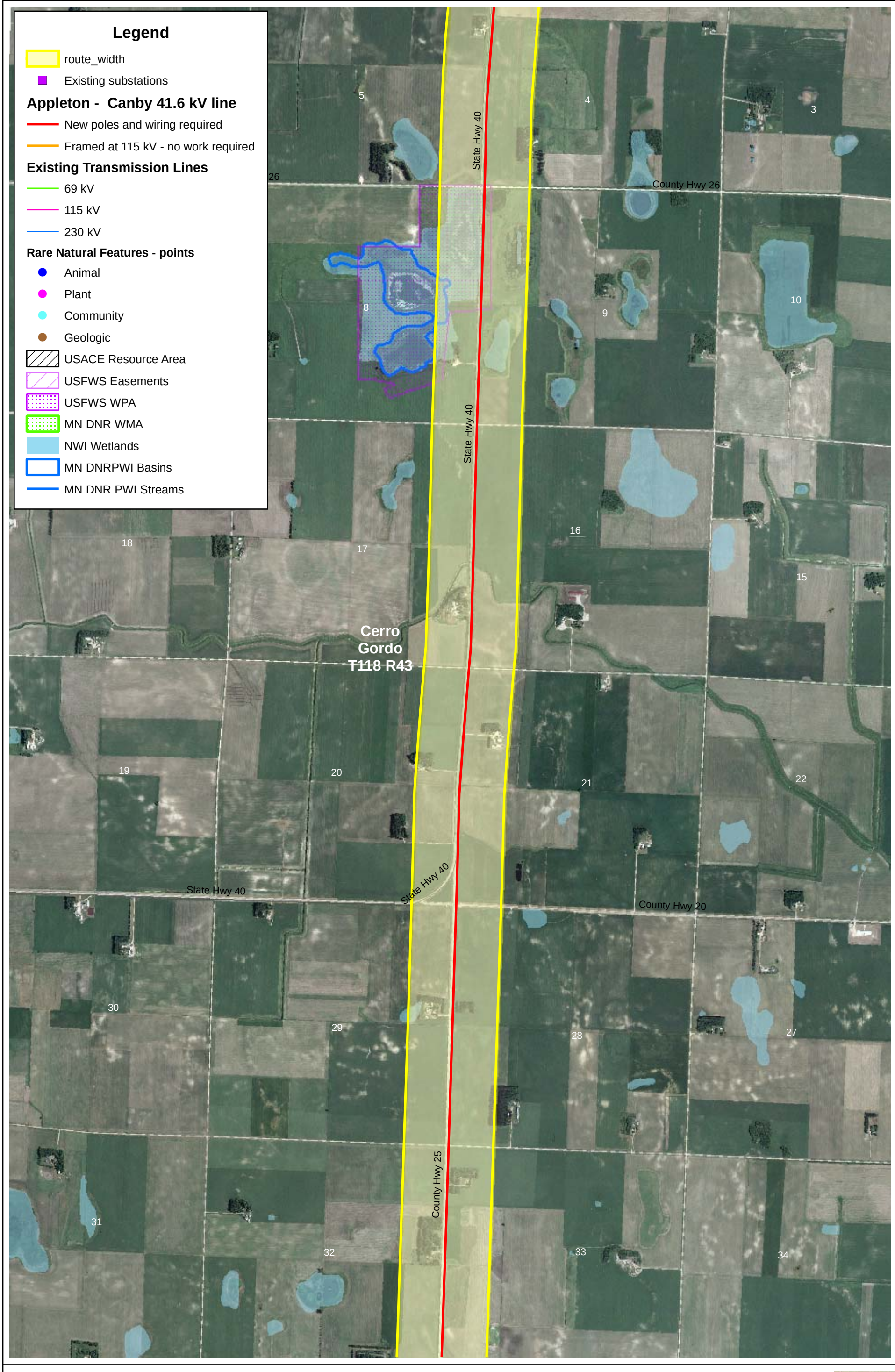

0 1,000
Feet

Detailed Project Maps
Appleton - Canby
Transmisison Line Project

Map 3

Map Document: (N:\gisproj\Ottertail\38576\map_docs\mxd\field_maps.mxd)
2/27/2006 -- 9:31:37 AM

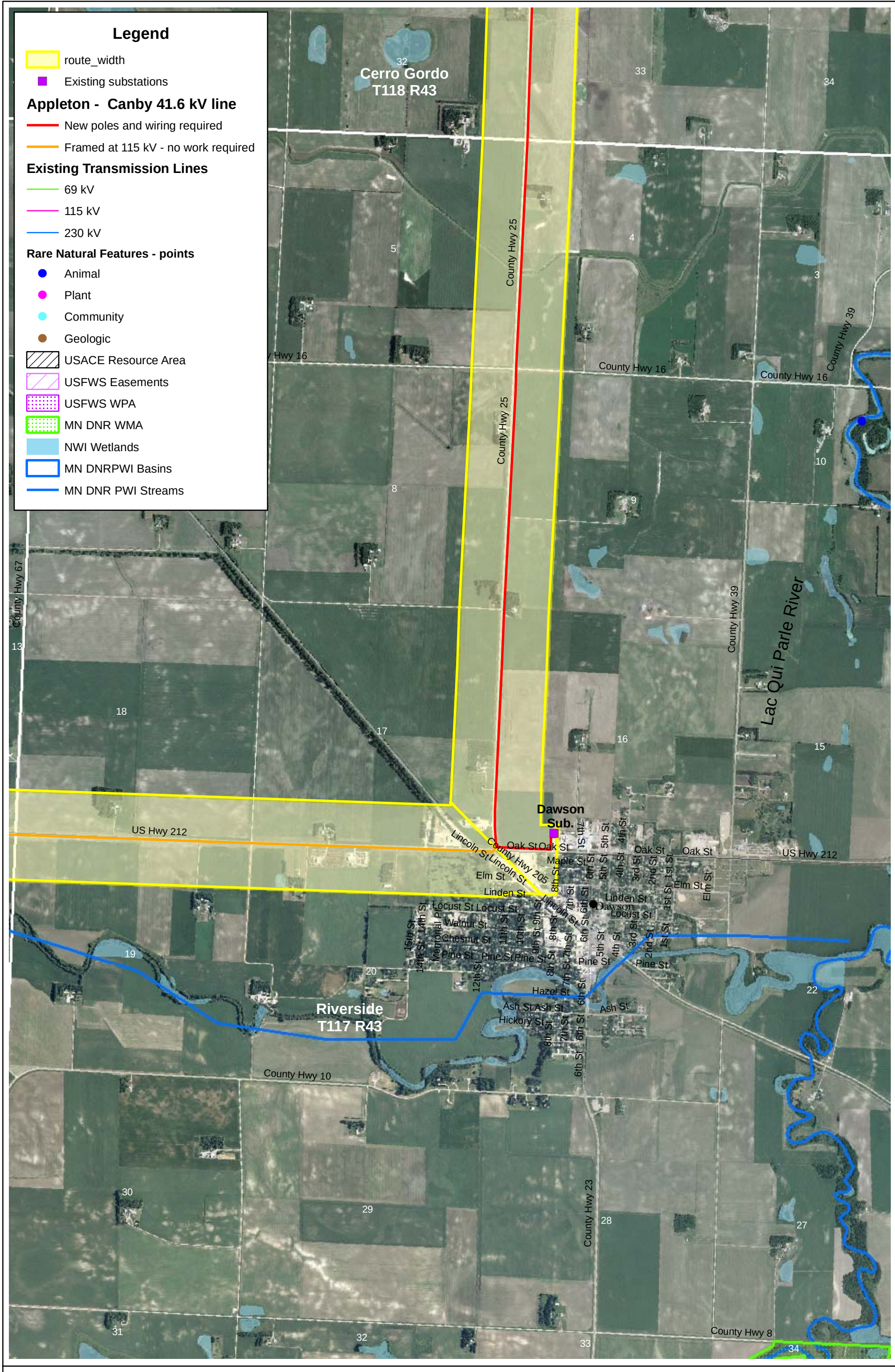

0 1,000
Feet

Detailed Project Maps
Appleton - Canby
Transmisison Line Project

Map 4

Map Document: (N:\gisproj\Otterail\38576\map_docs\mxd\field_maps.mxd)
2/27/2006 -- 9:31:37 AM

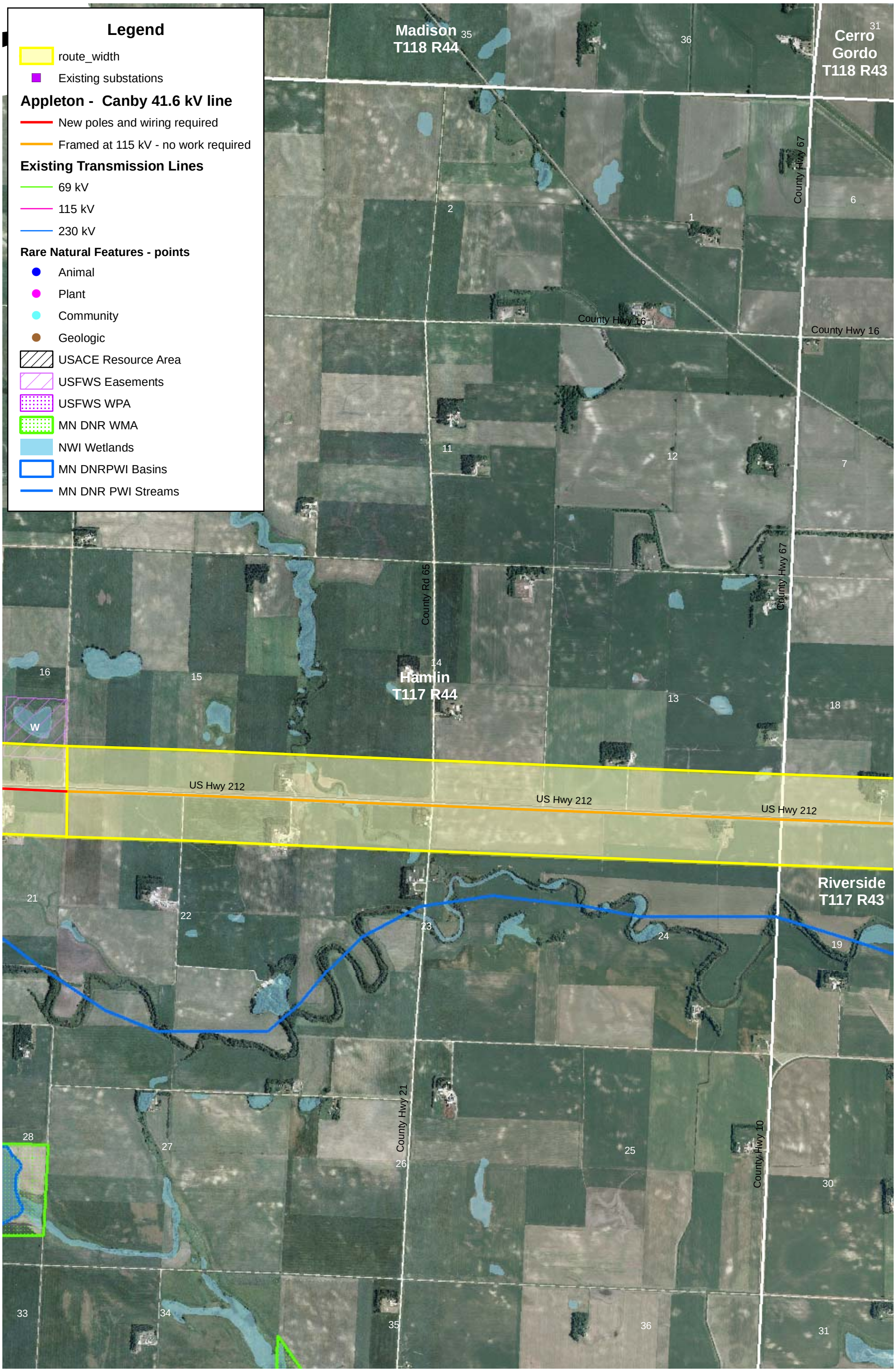

0 1,000
Feet

Detailed Project Maps
Appleton - Canby
Transmisison Line Project

Map 5

Appleton-Canby transmission line

Map Document: (N:\gisproj\Ottertail\38576\map_docs\mxd\field_maps.mxd)
2/27/2006 -- 9:31:37 AM

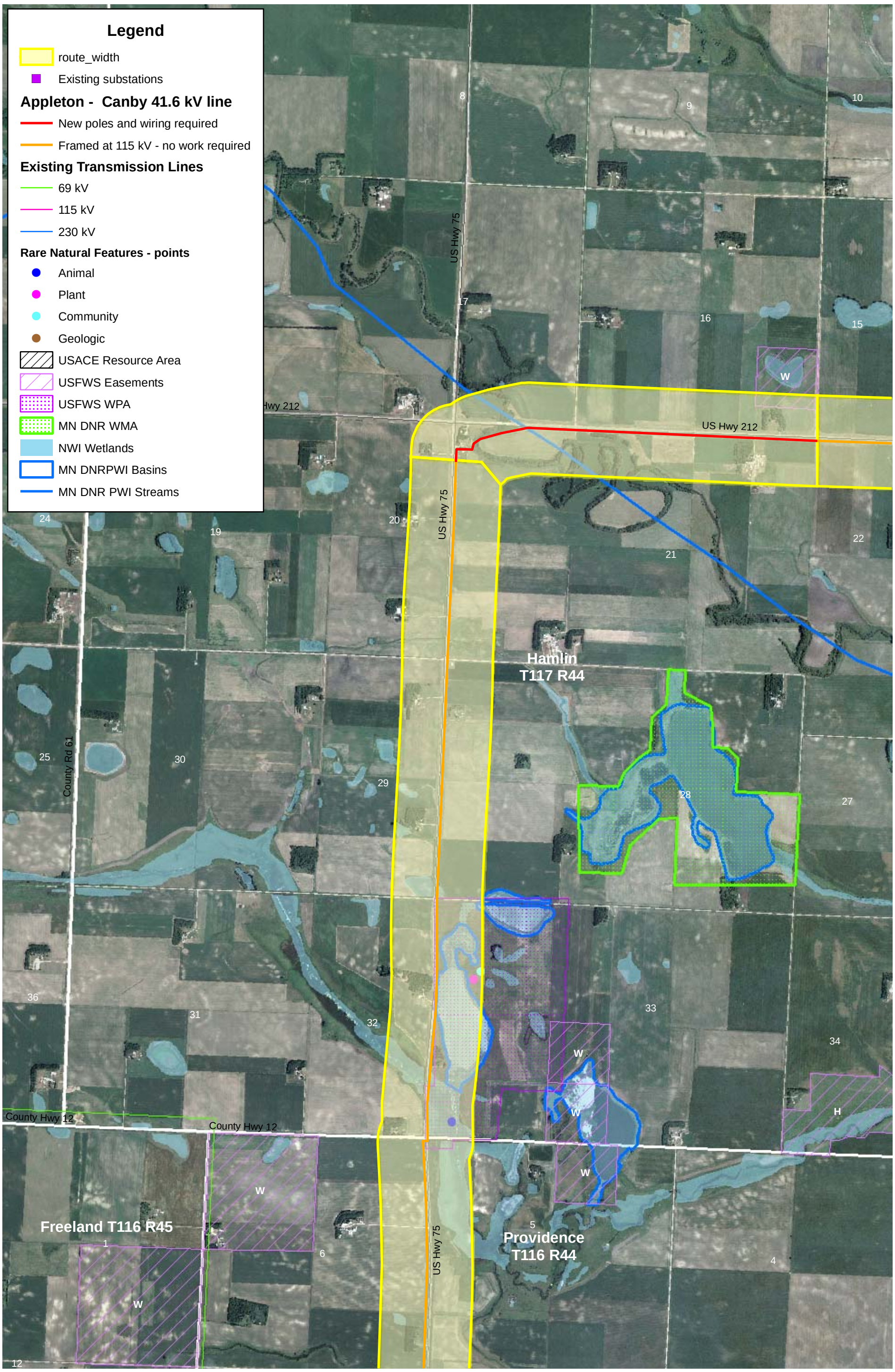

0 1,000
Feet

Detailed Project Maps
Appleton - Canby
Transmisison Line Project

Map 6

Map Document: (N:\gisproj\Ottertail\38576\map_docs\mxd\field_maps.mxd)
2/27/2006 -- 9:31:37 AM

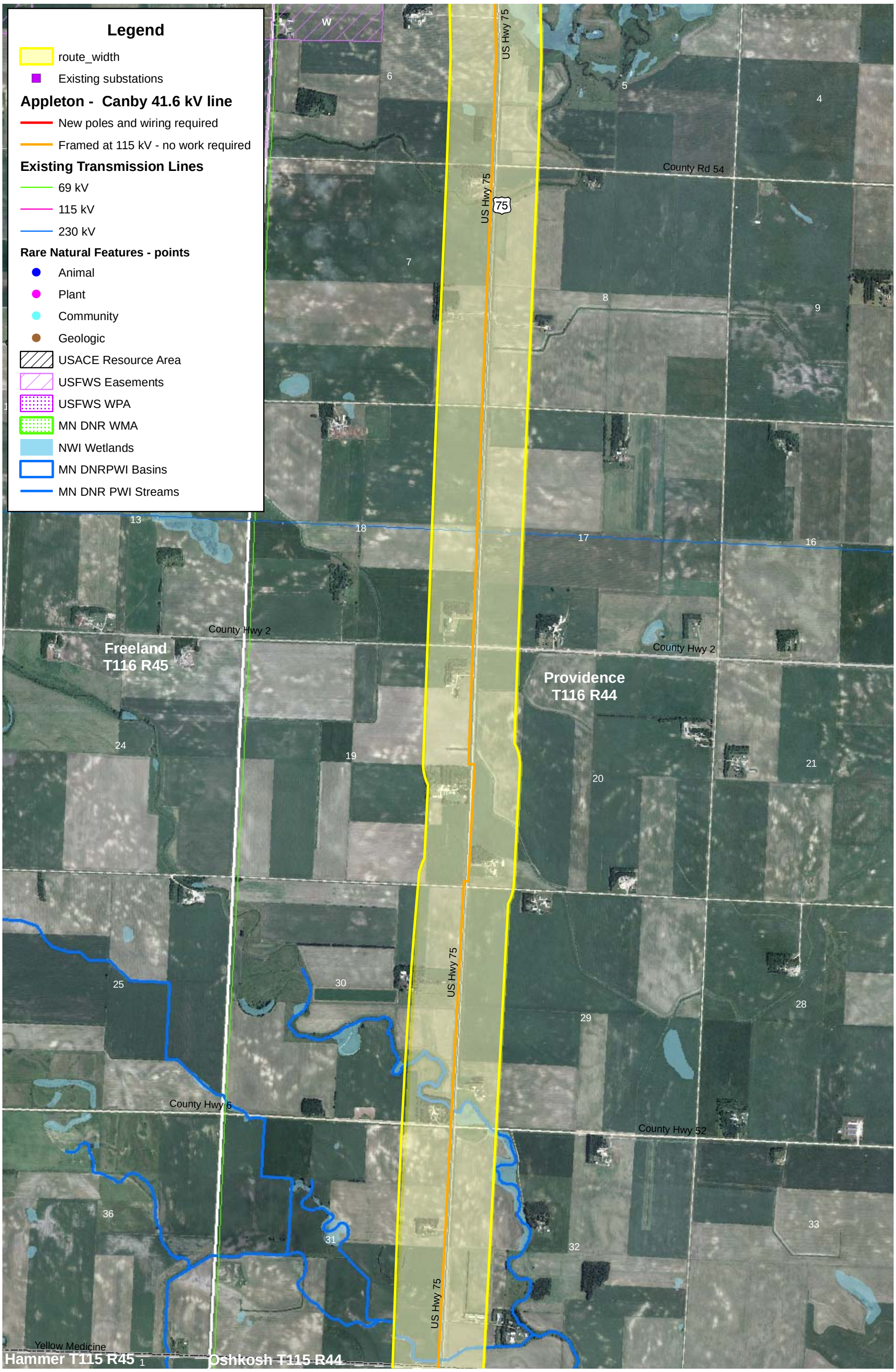

0 1,000
Feet

Detailed Project Maps
Appleton - Canby
Transmisison Line Project

Map 7

Map Document: (N:\gisproj\Otterail\38576\map_docs\mxd\field_maps.mxd)
2/27/2006 -- 9:31:37 AM

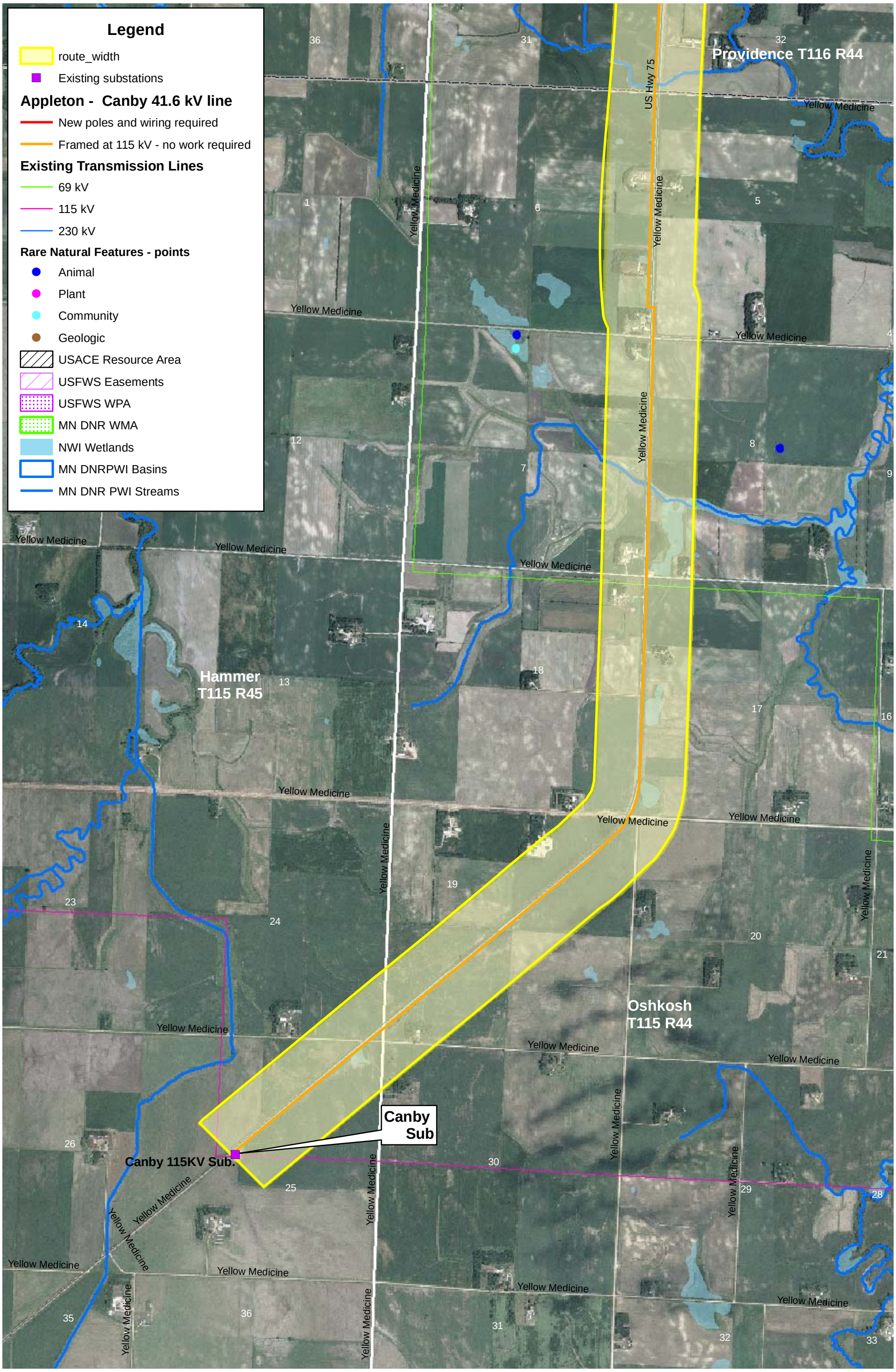

0 1,000
Feet

Detailed Project Maps
Appleton - Canby
Transmisison Line Project

Map 8

Map Document: (N:\gisproj\Ottertail\38576\map_docs\mxd\field_maps.mxd)
2/27/2006 -- 9:31:37 AM

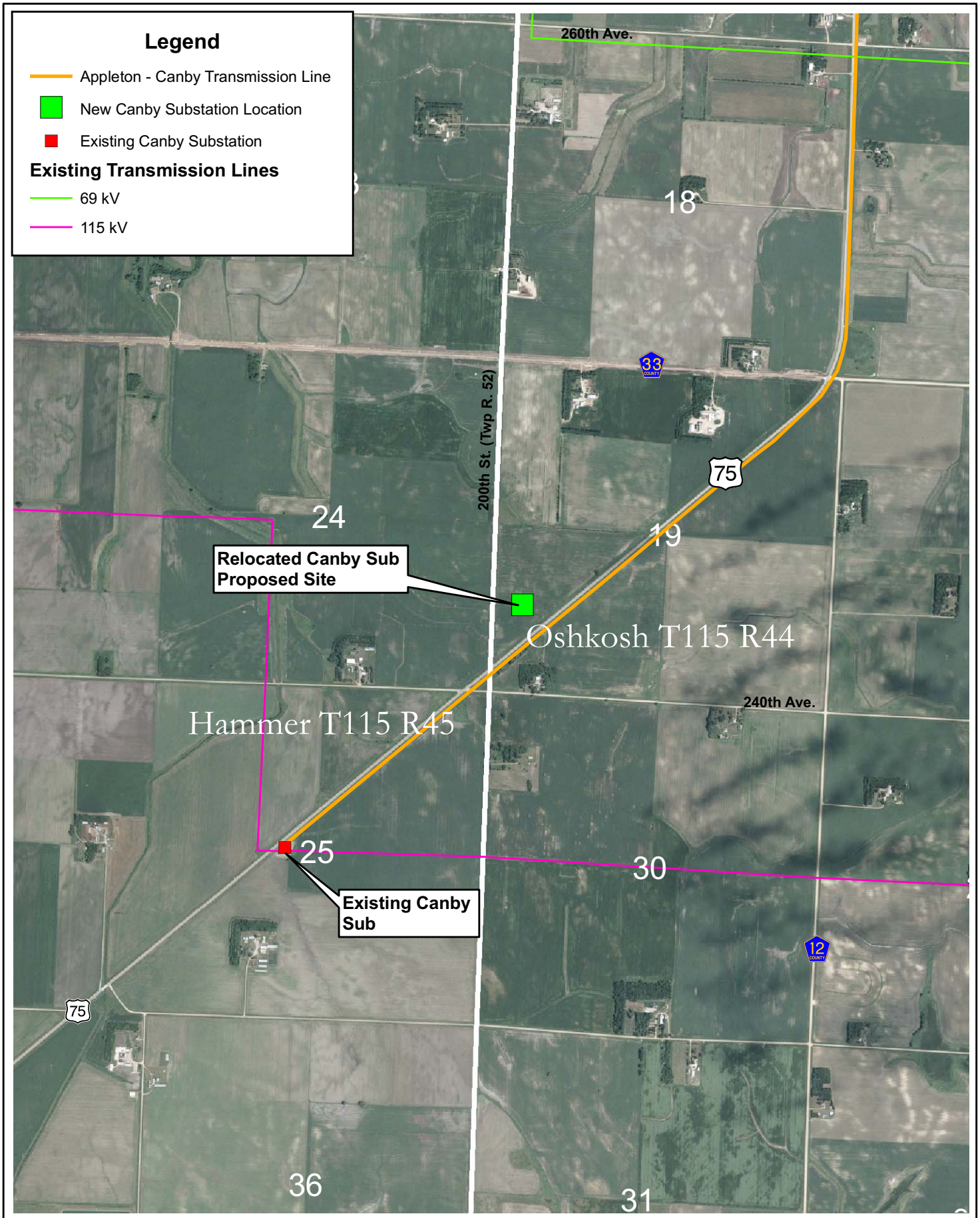

0 1,000 2,000
Feet

Canby Substation Map
Appleton - Canby
Transmisison Line Project

Map Document: (N:\gisproj\Ottertail\38576\map_docs\mxd\con_ra_maps\canby_sub.mxd)
8/29/2006 -- 3:58:01 PM