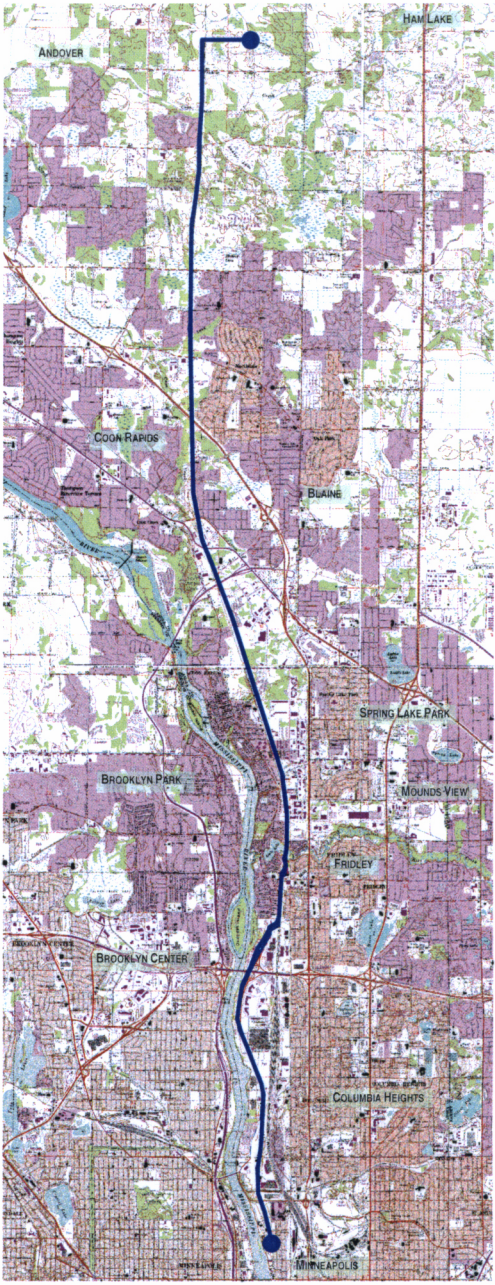
HAM LAKE
ANDOVER
COON RAPIDS
BLAINE
SPRING LAKE PARK
BROOKLYN PARK
MOUNDS VIEW
FRIDLEY
BROOKLYN CENTER
COLUMBIA HEIGHTS
MINNEAPOLIS

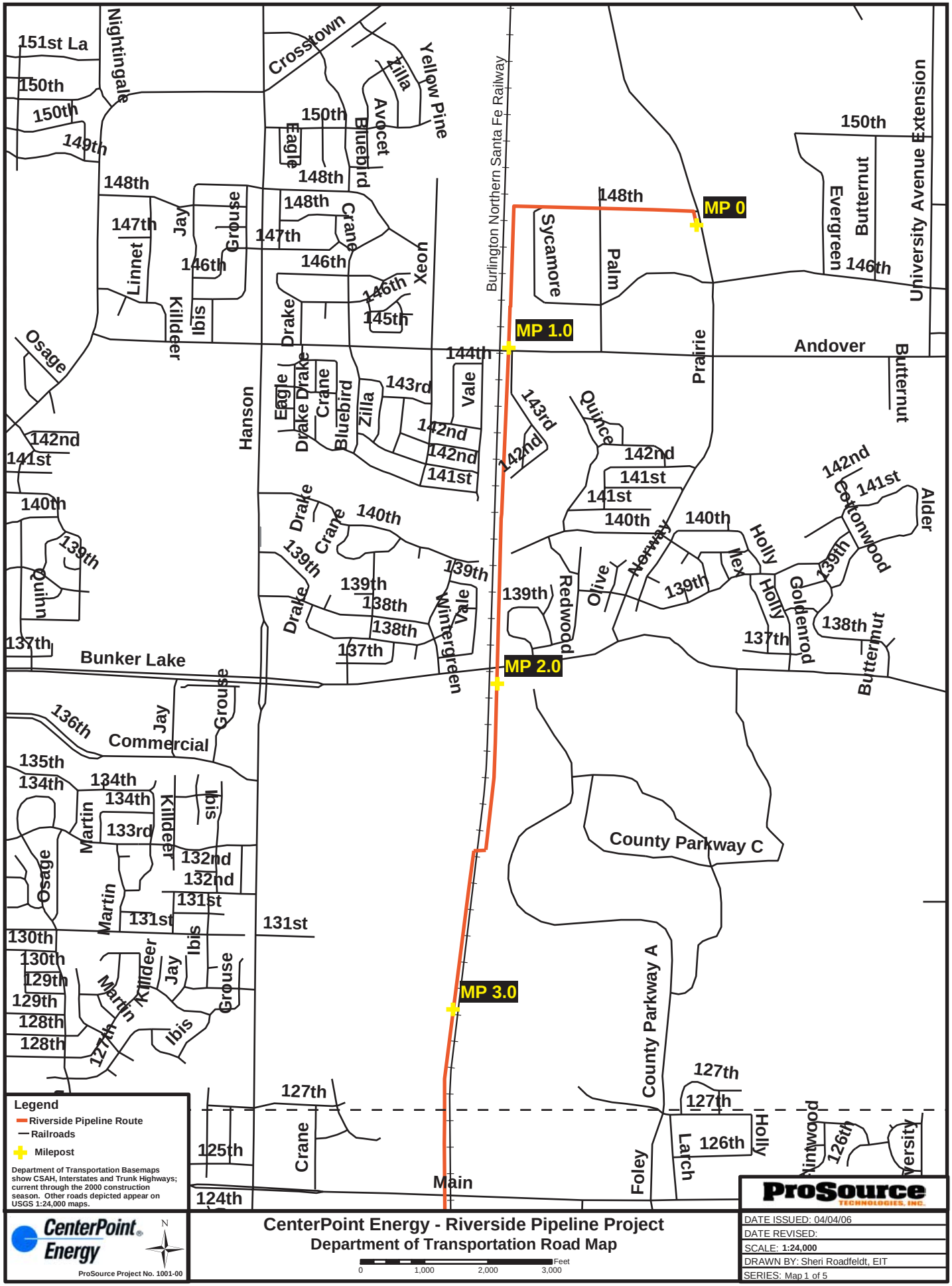

CenterPoint Energy

ProSource Project No. 1001-00

CenterPoint Energy - Riverside Pipeline Project

Department of Transportation Road Map

0 1,000 2,000 3,000 Feet

ProSource TECHNOLOGIES, INC.

DATE ISSUED: 04/04/06

DATE REVISED:

SCALE: 1:24,000

DRAWN BY: Sheri Roadfeldt, EIT

SERIES: Map 1 of 5

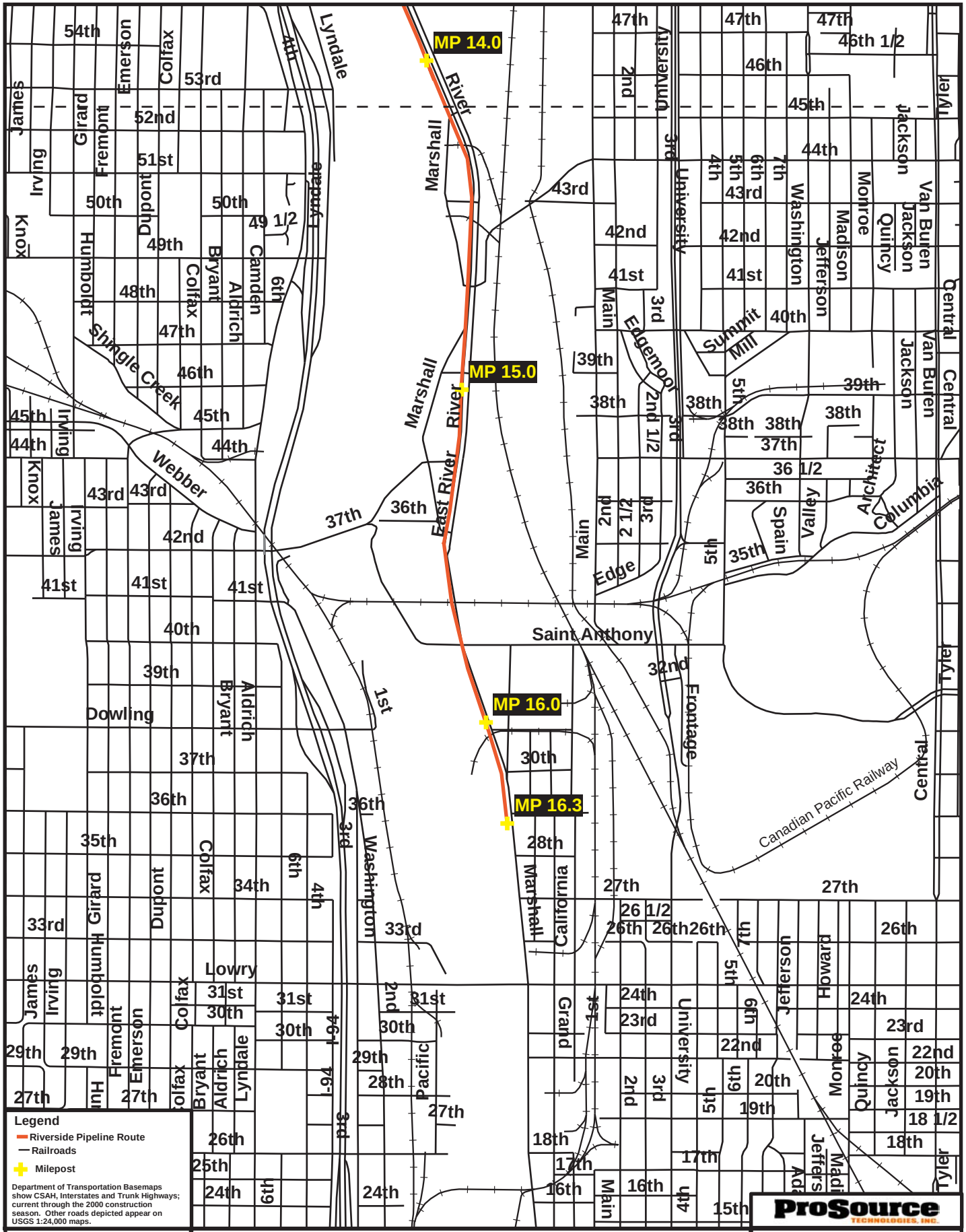

Legend

- Riverside Pipeline Route
- Railroads
- Milepost

Department of Transportation Basemaps show CSAH, Interstates and Trunk Highways; current through the 2000 construction season. Other roads depicted appear on USGS 1:24,000 maps.

CenterPoint Energy

ProSource Project No. 1001-00

CenterPoint Energy - Riverside Pipeline Project
Department of Transportation Road Map

0 1,000 2,000 3,000 Feet

ProSource TECHNOLOGIES, INC.

DATE ISSUED:	04/04/06
DATE REVISED:	
SCALE:	1:24,000
DRAWN BY:	Sheri Roadfeldt, EIT
SERIES:	Map 5 of 5

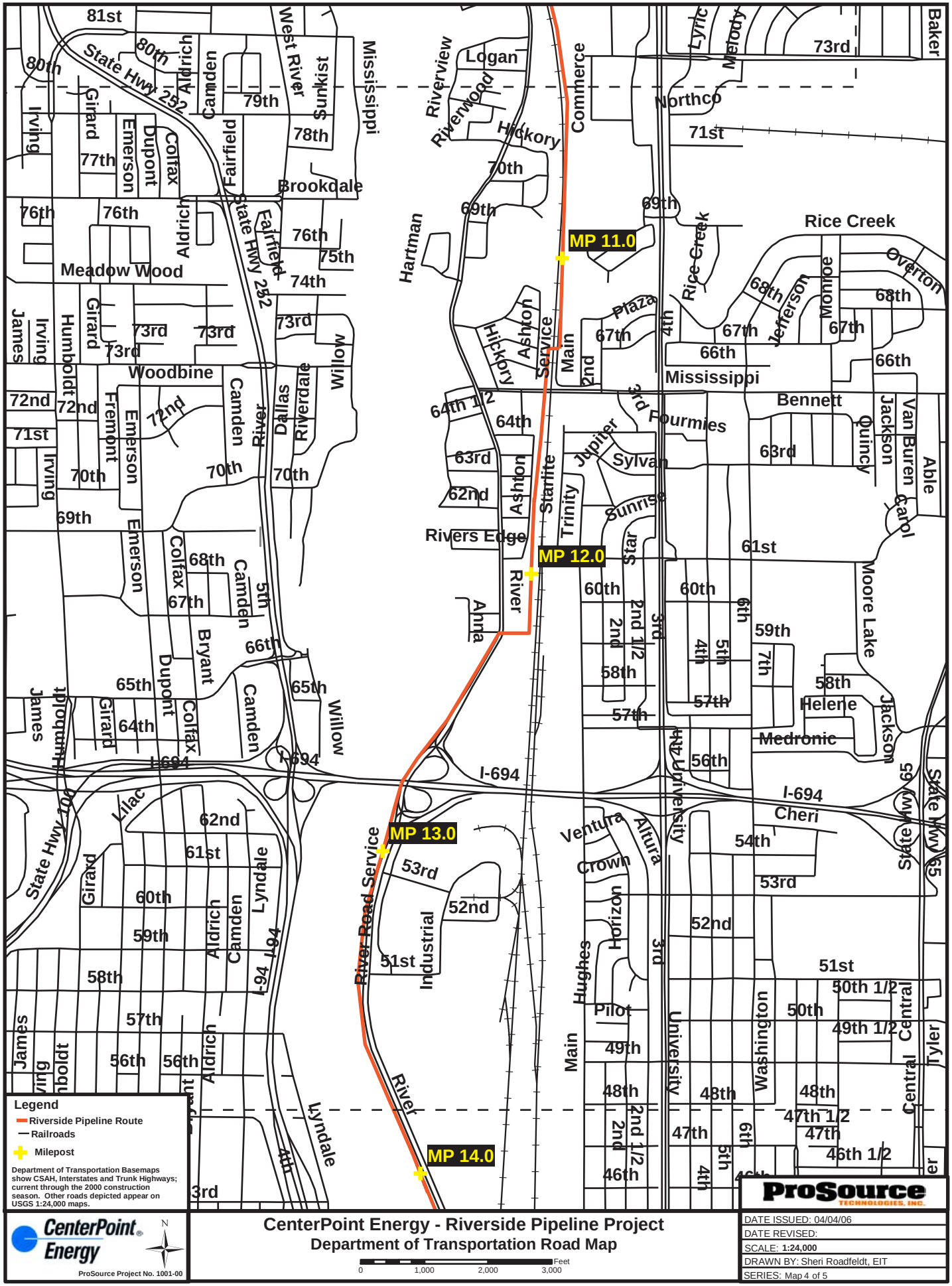
MP 11.0
MP 12.0
MP 13.0
MP 14.0
Legend
Riverside Pipeline Route
Railroads
Milepost
Department of Transportation Basemaps show CSAH, Interstates and Trunk Highways; current through the 2000 construction season. Other roads depicted appear on USGS 1:24,000 maps.
CenterPoint Energy
ProSource Project No. 1001-00
CenterPoint Energy - Riverside Pipeline Project
Department of Transportation Road Map
0 1,000 2,000 3,000 Feet
ProSource TECHNOLOGIES, INC.
DATE ISSUED: 04/04/06
DATE REVISED:
SCALE: 1:24,000
DRAWN BY: Sheri Roadfeldt, EIT
SERIES: Map 4 of 5

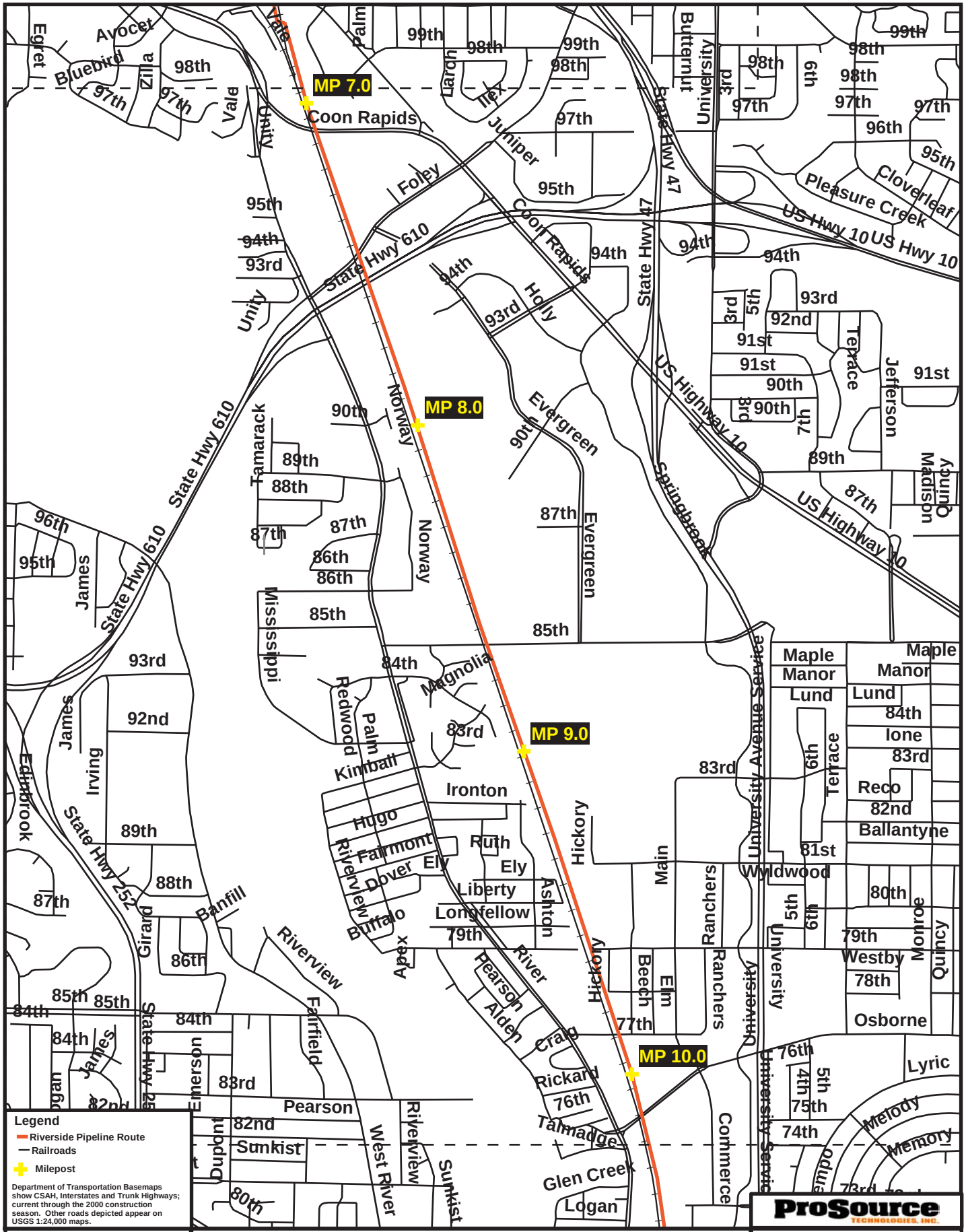

CenterPoint Energy - Riverside Pipeline Project
Department of Transportation Road Map

DATE ISSUED: 04/04/06
DATE REVISED:
SCALE: 1:24,000
DRAWN BY: Sheri Roadfeldt, EIT
SERIES: Map 3 of 5

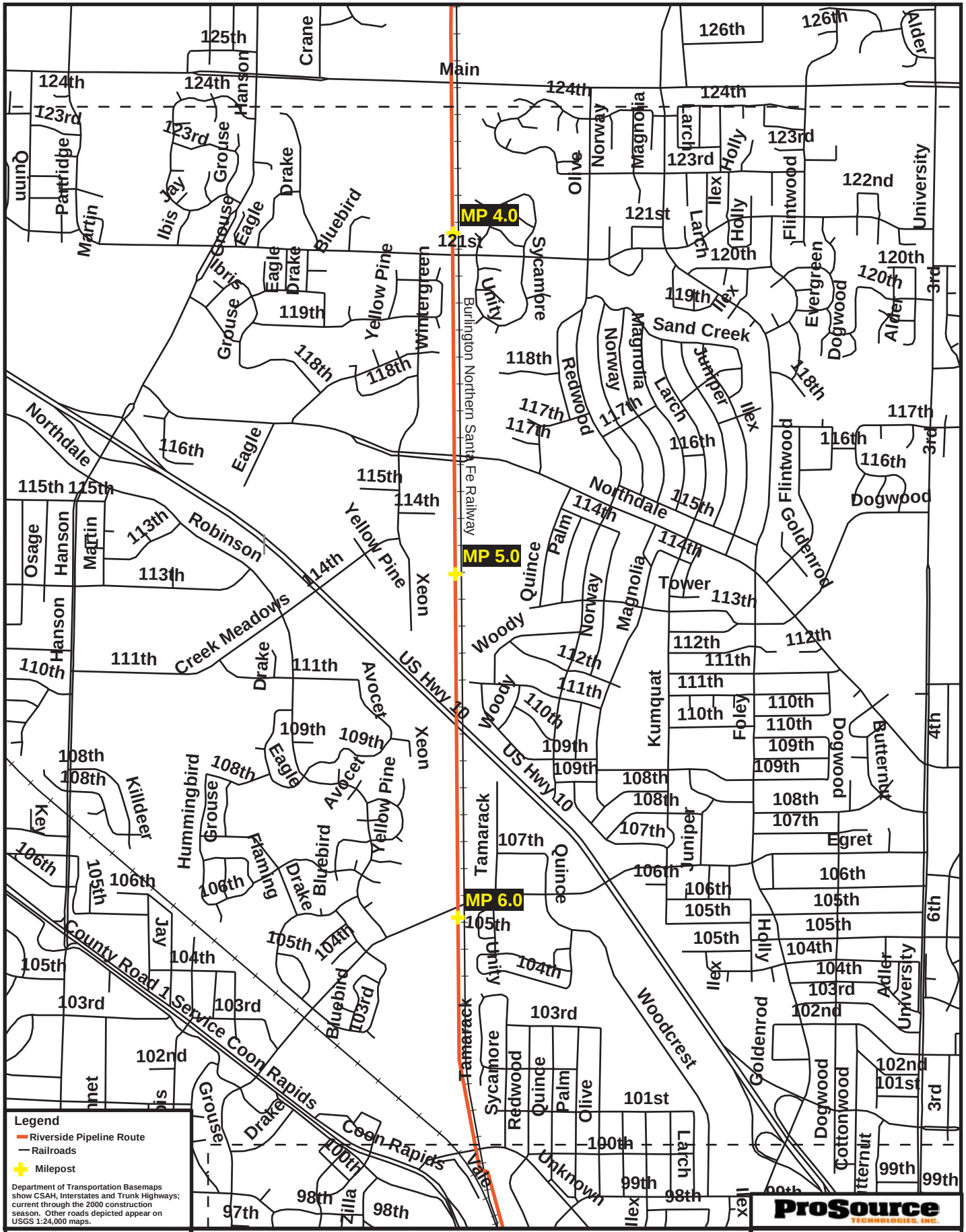

CenterPoint Energy

ProSource Project No. 1001-00

CenterPoint Energy - Riverside Pipeline Project

Department of Transportation Road Map

0 1,000 2,000 3,000 Feet

ProSource TECHNOLOGIES, INC.

DATE ISSUED: 04/04/06

DATE REVISED:

SCALE: 1:24,000

DRAWN BY: Sheri Roadfeldt, EIT

SERIES: Map 2 of 5