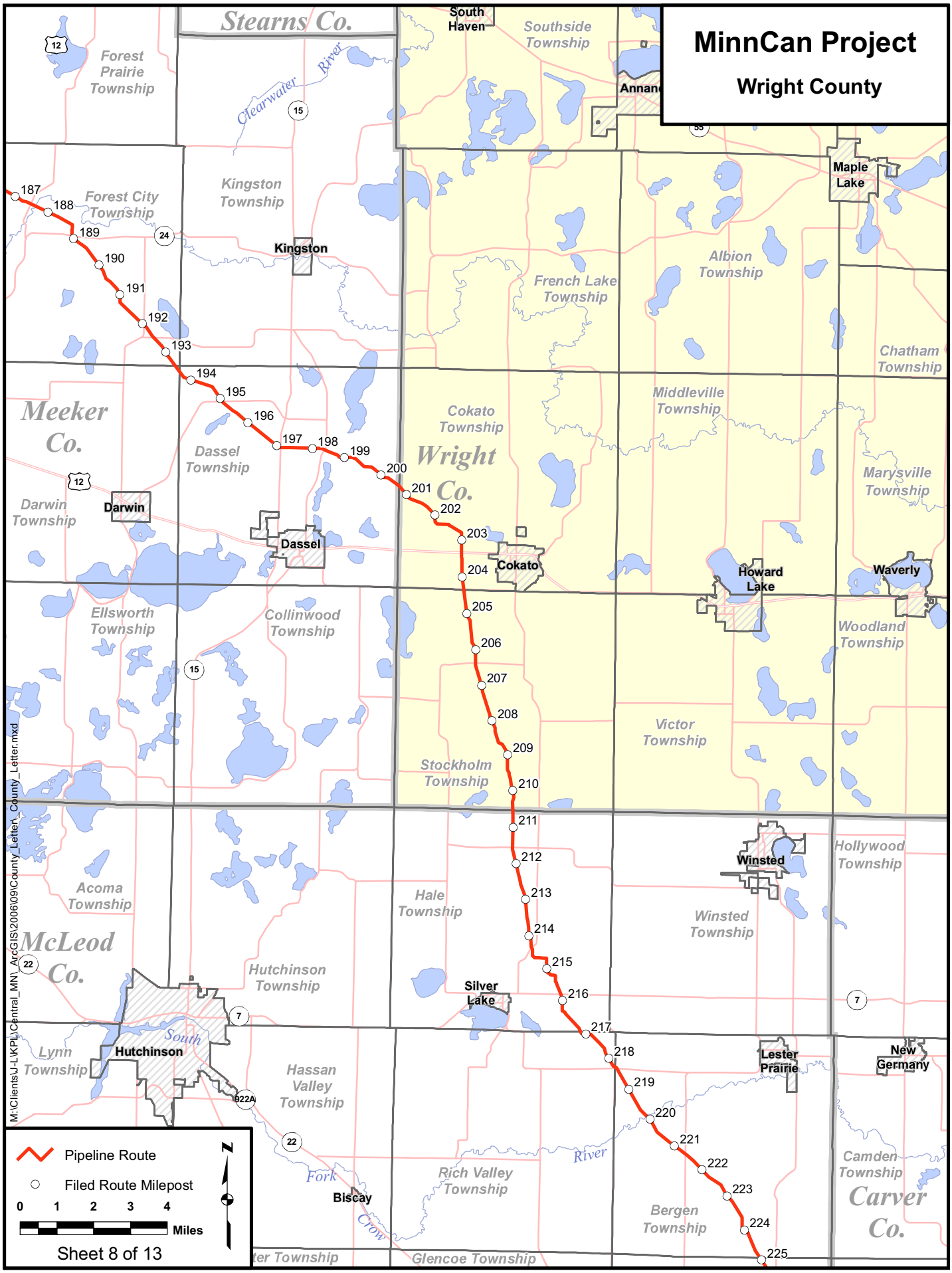
MinnCan Project
Wright County
Stearns Co.
Meeker Co.
Wright Co.
McLeod Co.
Carver Co.
Forest Prairie Township
Forest City Township
Kingston Township
Kingston
Darwin Township
Darwin
Dassel Township
Dassel
Ellsworth Township
Collinwood Township
Acoma Township
Lynn Township
Hutchinson
Hutchinson Township
Hassan Valley Township
Biscay
South Haven
Southside Township
Annandale
Maple Lake
French Lake Township
Albion Township
Chatham Township
Cokato Township
Cokato
Middleville Township
Marysville Township
Howard Lake
Waverly
Woodland Township
Victor Township
Stockholm Township
Hale Township
Silver Lake
Winsted
Winsted Township
Hollywood Township
Lester Prairie
New Germany
Rich Valley Township
Bergen Township
Camden Township
Glencoe Township
Clearwater River
South Fork Crow River
Pipeline Route
Filed Route Milepost
0 1 2 3 4 Miles
N
Sheet 8 of 13
M:\Clients\J-L\KPL\Central_MN_ArcGIS\2006\09\County_Letter_County_Letter.mxd

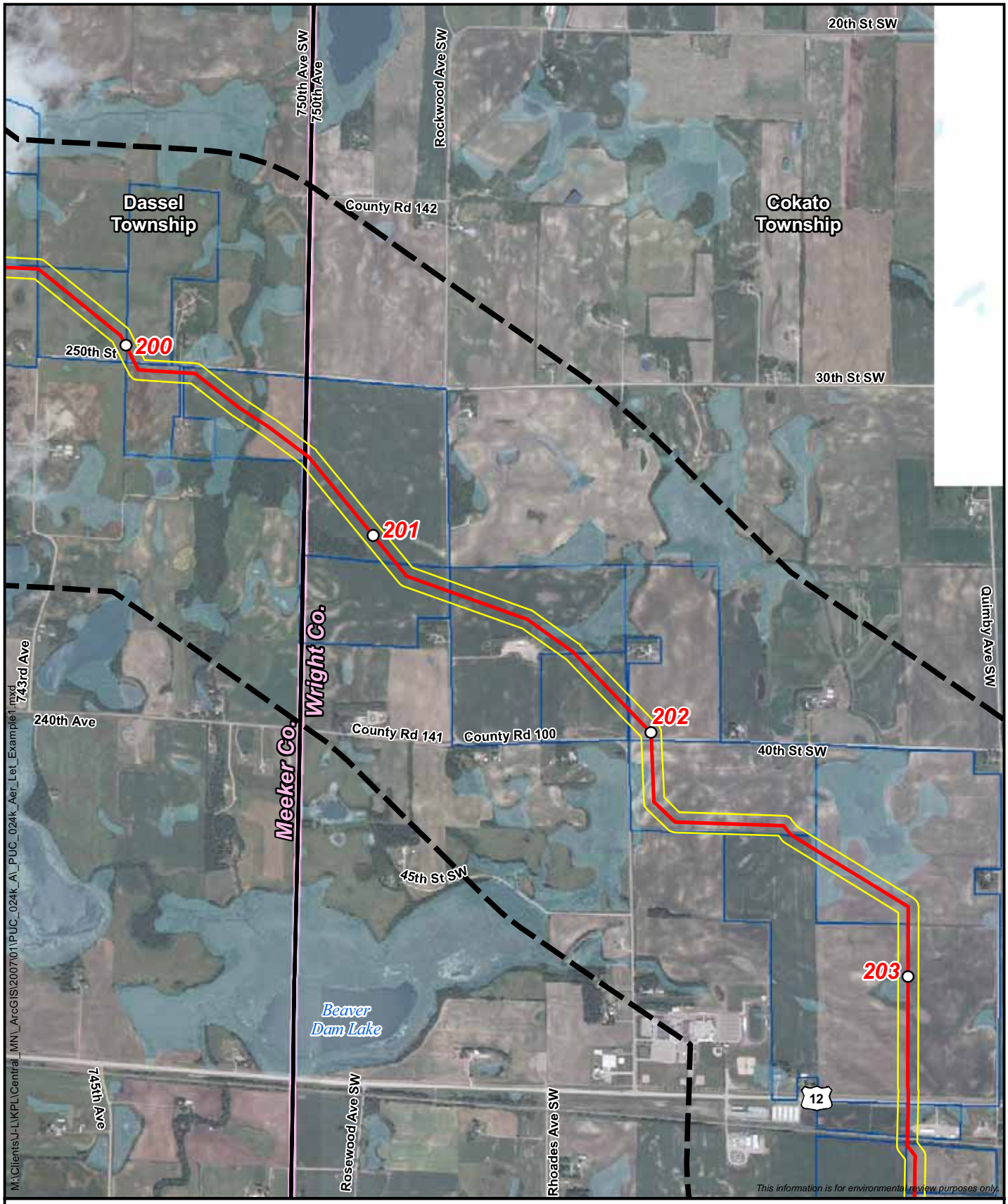

Pipeline Alignment
Pipeline Route
Filed Route
Filed Route Milepost
Parcel Boundary
Municipal/Township Boundary
Waterfowl Production Area
Park
Area of Biological Significance
Wildlife Mgmt. Area
National Wetlands Inventory Wetland

0 2,000 4,000 Feet

N

MinnCan Project
Pipeline Route
Meeker and Wright Counties

Sheet 61 of 91

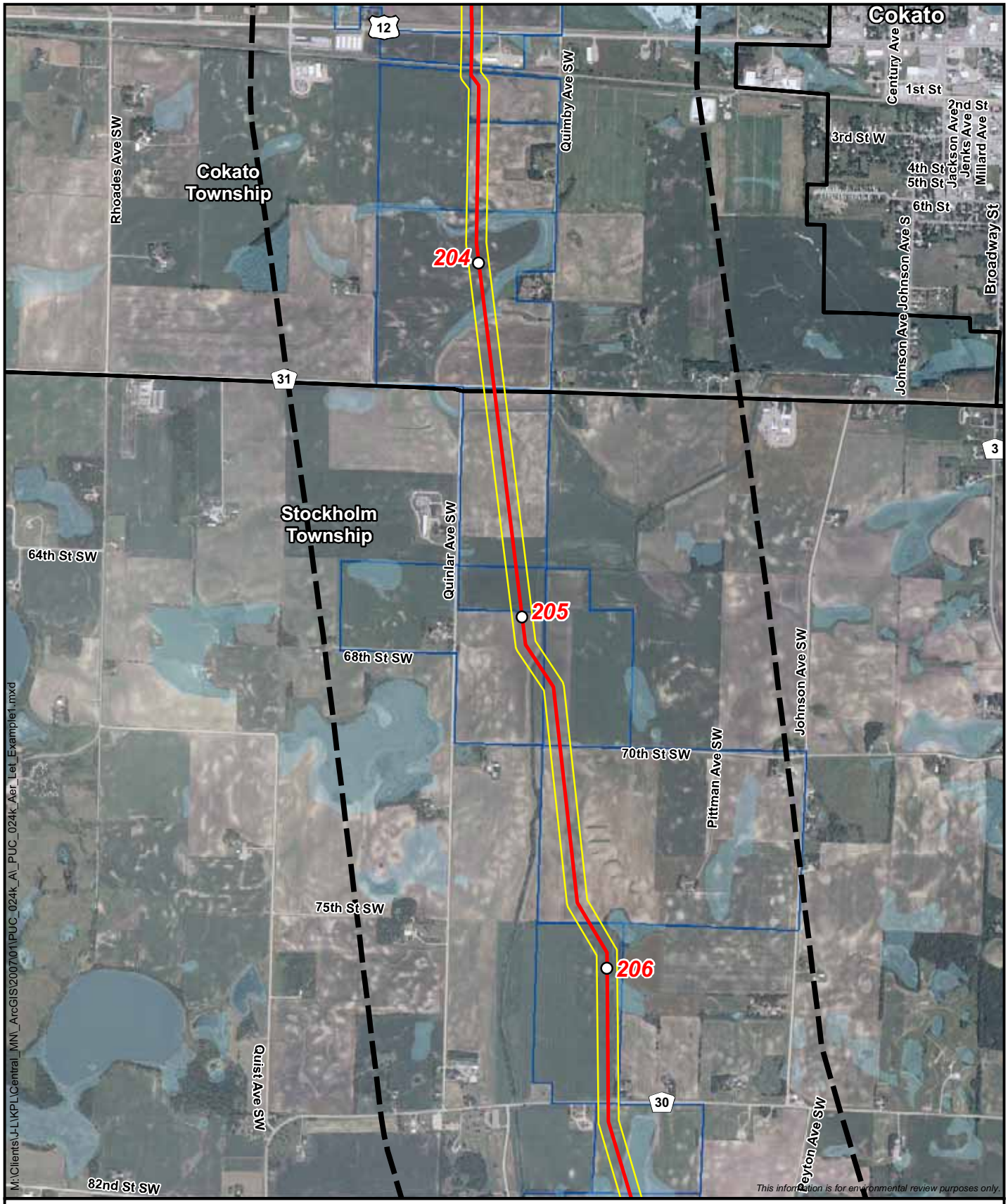

Pipeline Alignment
Pipeline Route
Filed Route
Filed Route Milepost
Parcel Boundary
Municipal/Township Boundary
Waterfowl Production Area
Park
Area of Biological Significance
Wildlife Mgmt. Area
National Wetlands Inventory Wetland

0 2,000 4,000 Feet

N

MinnCan Project
Pipeline Route
Wright Co.

Sheet 62 of 91

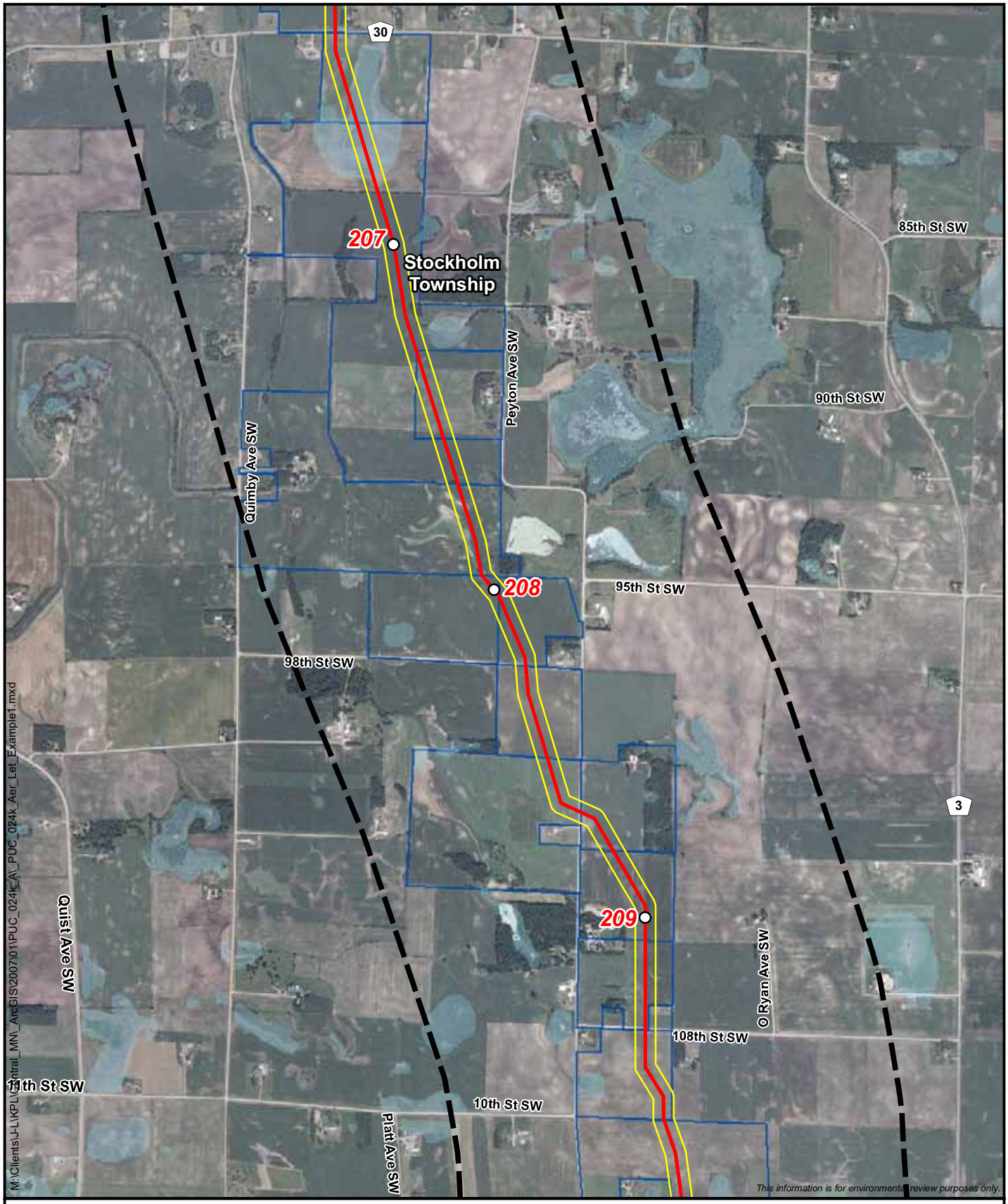

Pipeline Alignment
Pipeline Route
Filed Route
Filed Route Milepost
Parcel Boundary
Municipal/Township Boundary
Waterfowl Production Area
Park
Area of Biological Significance
Wildlife Mgmt. Area
National Wetlands Inventory Wetland

0 2,000 4,000 Feet

N

MinnCan Project
Pipeline Route
Wright Co.

Sheet 63 of 91

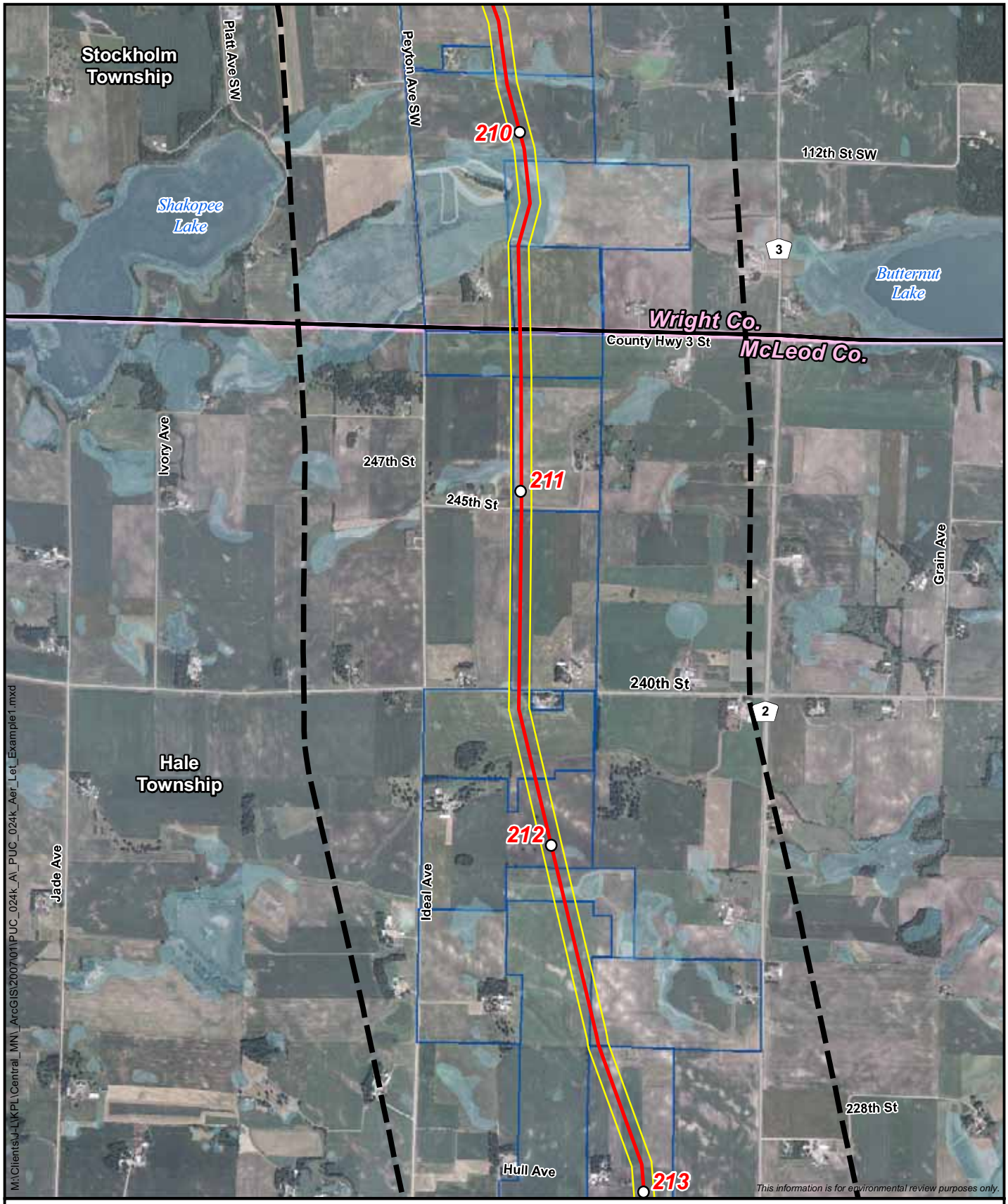

Pipeline Alignment
Pipeline Route
Filed Route
Filed Route Milepost
Parcel Boundary
Municipal/Township Boundary
Waterfowl Production Area
Park
Area of Biological Significance
Wildlife Mgmt. Area
National Wetlands Inventory Wetland

0 2,000 4,000 Feet

N

MinnCan Project
Pipeline Route
Wright and McLeod Counties

Sheet 64 of 91