MinnCan Project
Todd County
Wadena Co.
Bullard Township
Wing River Township
Byron Township
Cass Co.
Aldrich Township
Becker Township
Fairview Township
May Township
Thomastown Township
Aldrich
Staples
Staples Township
Villard Township
Motley
Pillager
Sylvan Township
Bartlett Township
Motley Township
Rosing Township
Scandia Valley Township
Germania Township
Todd Co.
Moran Township
Fawn Lake Township
Rail Prairie Township
Turtle Creek Township
Eagle Valley Township
Ward Township
Clarissa
Cushing Township
Morrison Co.
Hartford Township
Little Elk Township
Darling Township
Parker Township
Randall
Pipeline Route
Filed Route Milepost
0 1 2 3 4 Miles
N
Sheet 4 of 13
M:\Clients\J-L\KPL\Central_MN_ArcGIS\2006\09\County_Letter_County_Letter.mxd

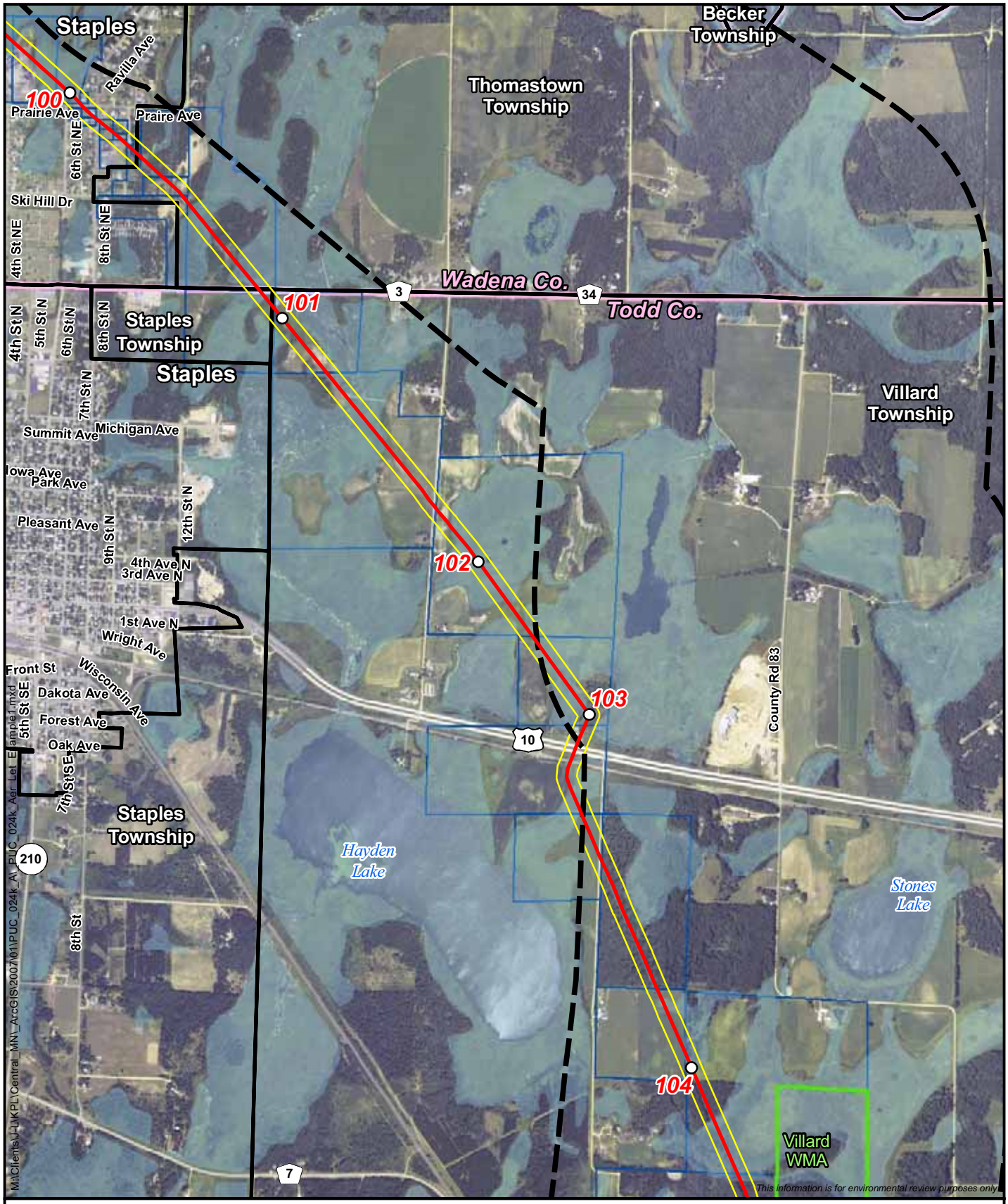

MinnCan Project
Pipeline Route
Wadena and Todd Counties

Sheet 31 of 91

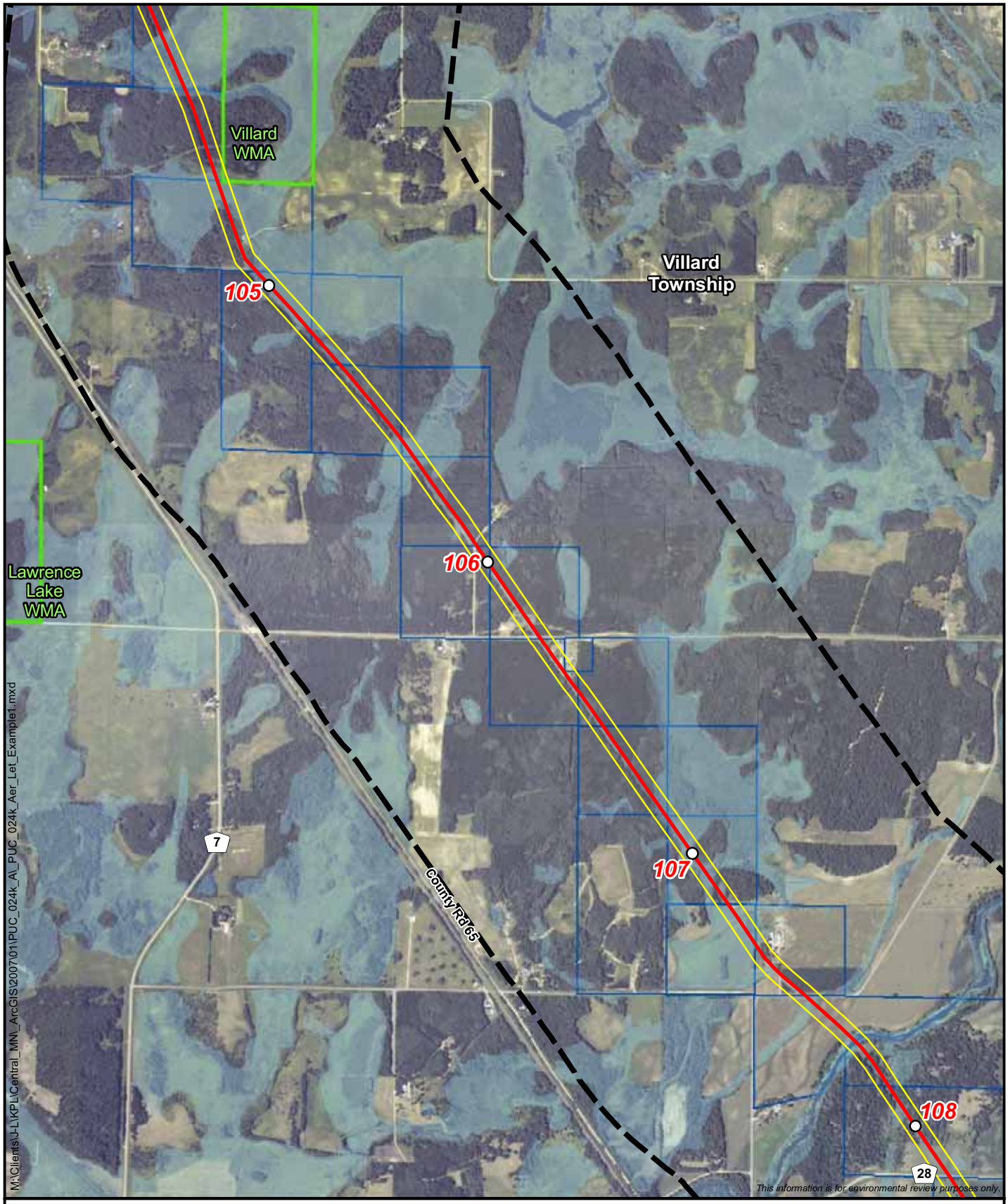

Pipeline Alignment
Pipeline Route
Filed Route
Filed Route Milepost
Parcel Boundary
Municipal/Township Boundary
Waterfowl Production Area
Park
Area of Biological Significance
Wildlife Mgmt. Area
National Wetlands Inventory Wetland

0 2,000 4,000 Feet

N

MinnCan Project
Pipeline Route
Todd Co.

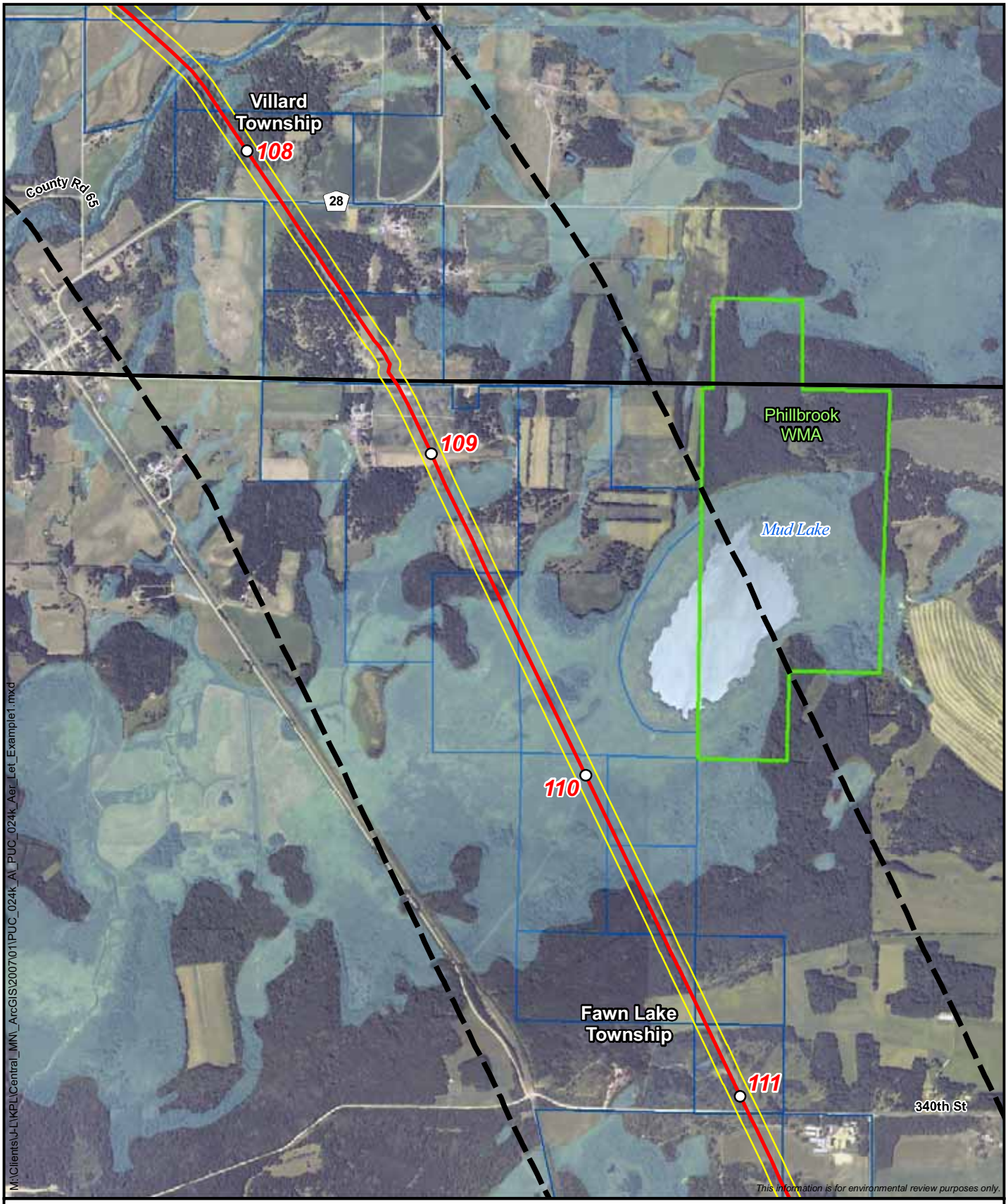

Pipeline Alignment
Pipeline Route
Filed Route
Filed Route Milepost
Parcel Boundary
Municipal/Township Boundary
Waterfowl Production Area
Park
Area of Biological Significance
Wildlife Mgmt. Area
National Wetlands Inventory Wetland

0 2,000 4,000 Feet

N

MinnCan Project
Pipeline Route
Todd Co.

Sheet 33 of 91

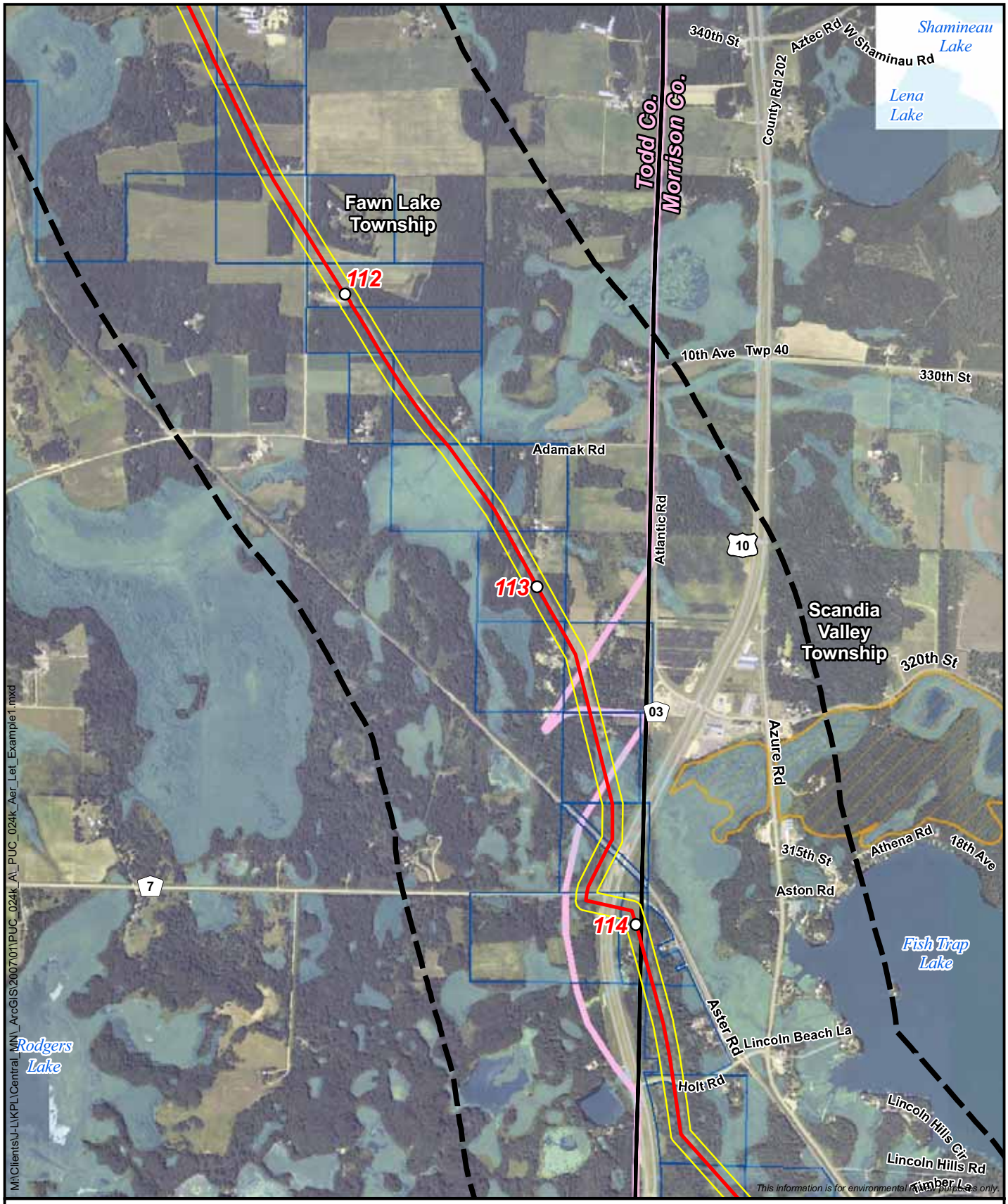

Pipeline Alignment
Pipeline Route
Filed Route
Filed Route Milepost
Parcel Boundary
Municipal/Township Boundary
Waterfowl Production Area
Park
Area of Biological Significance
Wildlife Mgmt. Area
National Wetlands Inventory Wetland

0 2,000 4,000 Feet

N

MinnCan Project
Pipeline Route
Todd and Morrison Counties

Sheet 34 of 91