MinnCan Project
Stearns County
Proposed Pump Station Site
Pipeline Route
Filed Route Milepost
0 1 2 3 4
Miles
N
Sheet 6 of 13
Birchdale Township
Grey Eagle Township
Todd Co.
Upsala
Elmdale Township
Morrison Co.
Millwood Township
Krain Township
Melrose Township
St. Rosa
Holdingford
Brockway Township
Holding Township
St. Anthony
Melrose
Freeport
Stearns Co.
New Munich
Grove Township
Oak Township
Albany
Albany Township
Avon Township
Avon
St. Wendel Township
Spring Hill Township
St. Martin Township
Farming Township
Collegeville Township
St. Joseph
Spring Hill
Sauk
St. Martin
South Fork Watab River
St. Joseph Township
Munson Township
River
Lake Henry
Zion Township
Wakefield Township
Cold Spring
Rockville
Richmond
Roscoe
Lake Henry Township
Paynesville Township
Regal
North Fork
Paynesville
Crow
River
Kandiyohi
Eden Lake Township
Luxemburg Township
Maine Prairie Township
Eden Valley
Meeker Co.
Manannah Township
Forest Prairie Township
Watkins
Kimball
145
146
147
148
149
150
151
152
153
154
155
156
157
158
159
160
161
162
163
164
165
166
167
168
169
170
171
172
173
174
175
176
177
178
179
28
94
238
237
4
124
23
22
55
M:\Clients\J-L\KPL\CerRef_MN_ArcGIS\2006\09\County_Letter_County_Letter.mxd

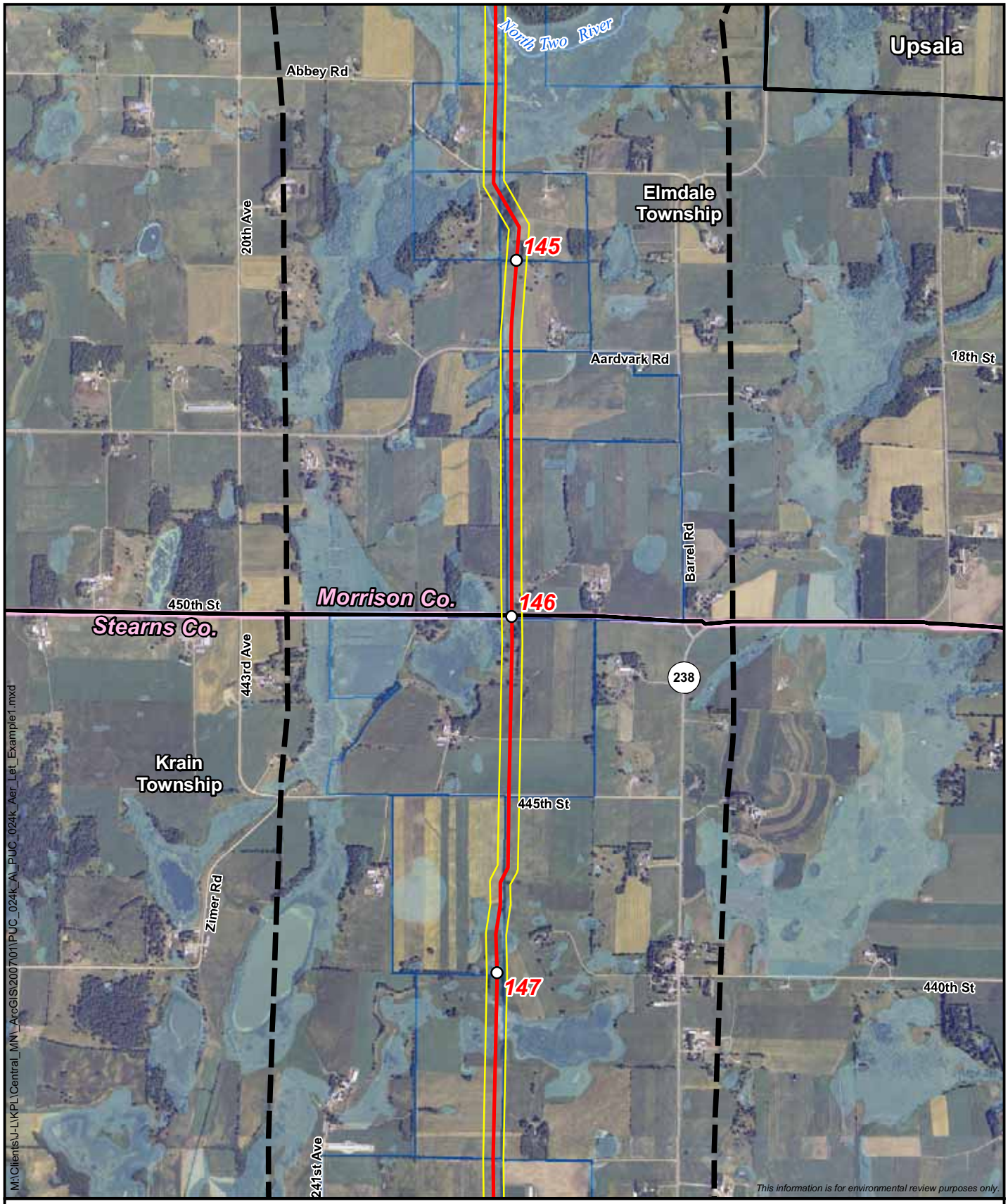

Pipeline Alignment
Pipeline Route
Filed Route
Filed Route Milepost
Parcel Boundary
Municipal/Township Boundary
Waterfowl Production Area
Park
Area of Biological Significance
Wildlife Mgmt. Area
National Wetlands Inventory Wetland

0 2,000 4,000 Feet

N

MinnCan Project
Pipeline Route
Morrison and Stearns Counties

Sheet 44 of 91

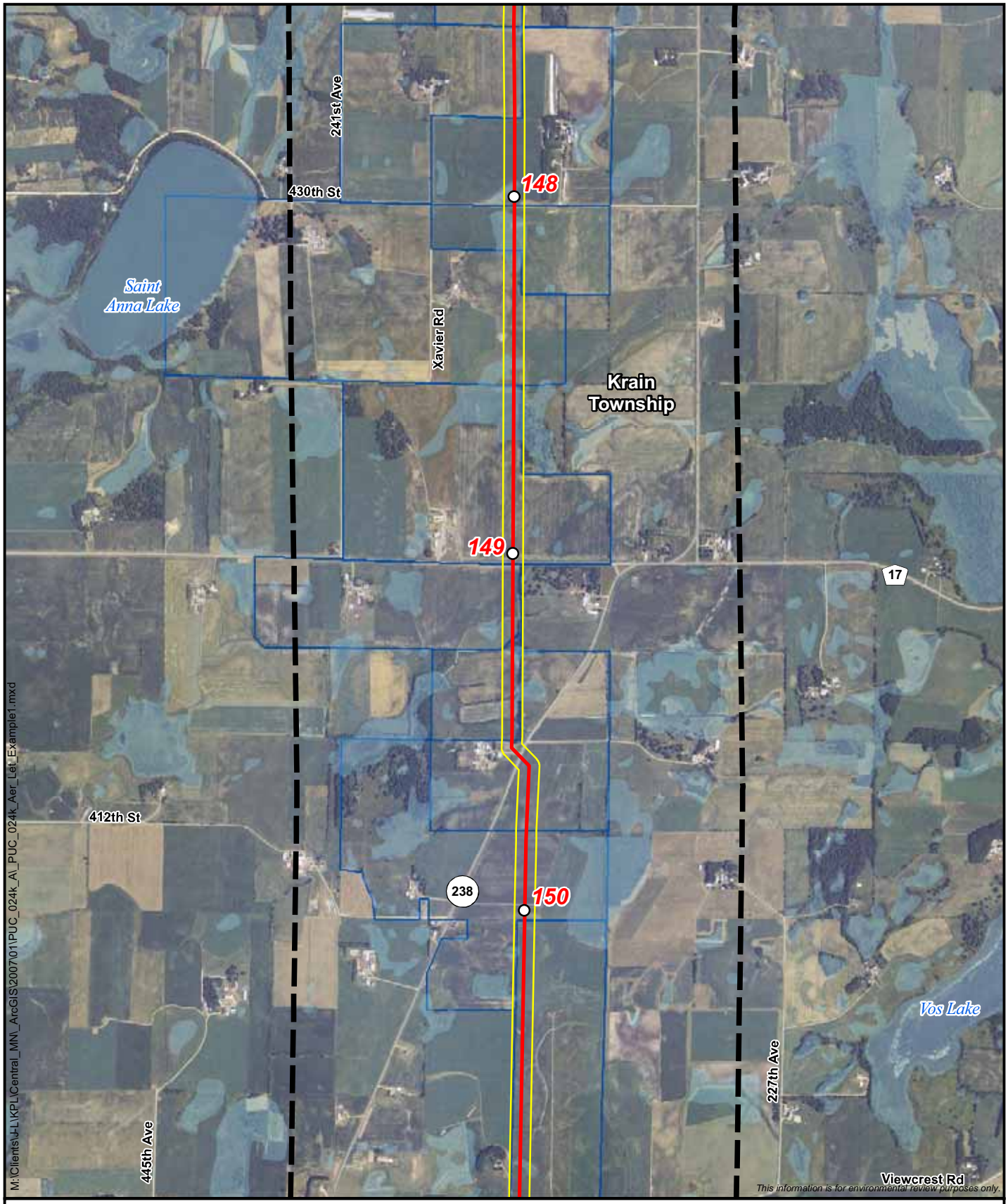

Pipeline Alignment
Pipeline Route
Filed Route
Filed Route Milepost
Parcel Boundary
Municipal/Township Boundary
Waterfowl Production Area
Park
Area of Biological Significance
Wildlife Mgmt. Area
National Wetlands Inventory Wetland

0 2,000 4,000 Feet

N

MinnCan Project
Pipeline Route
Stearns Co.

Sheet 45 of 91

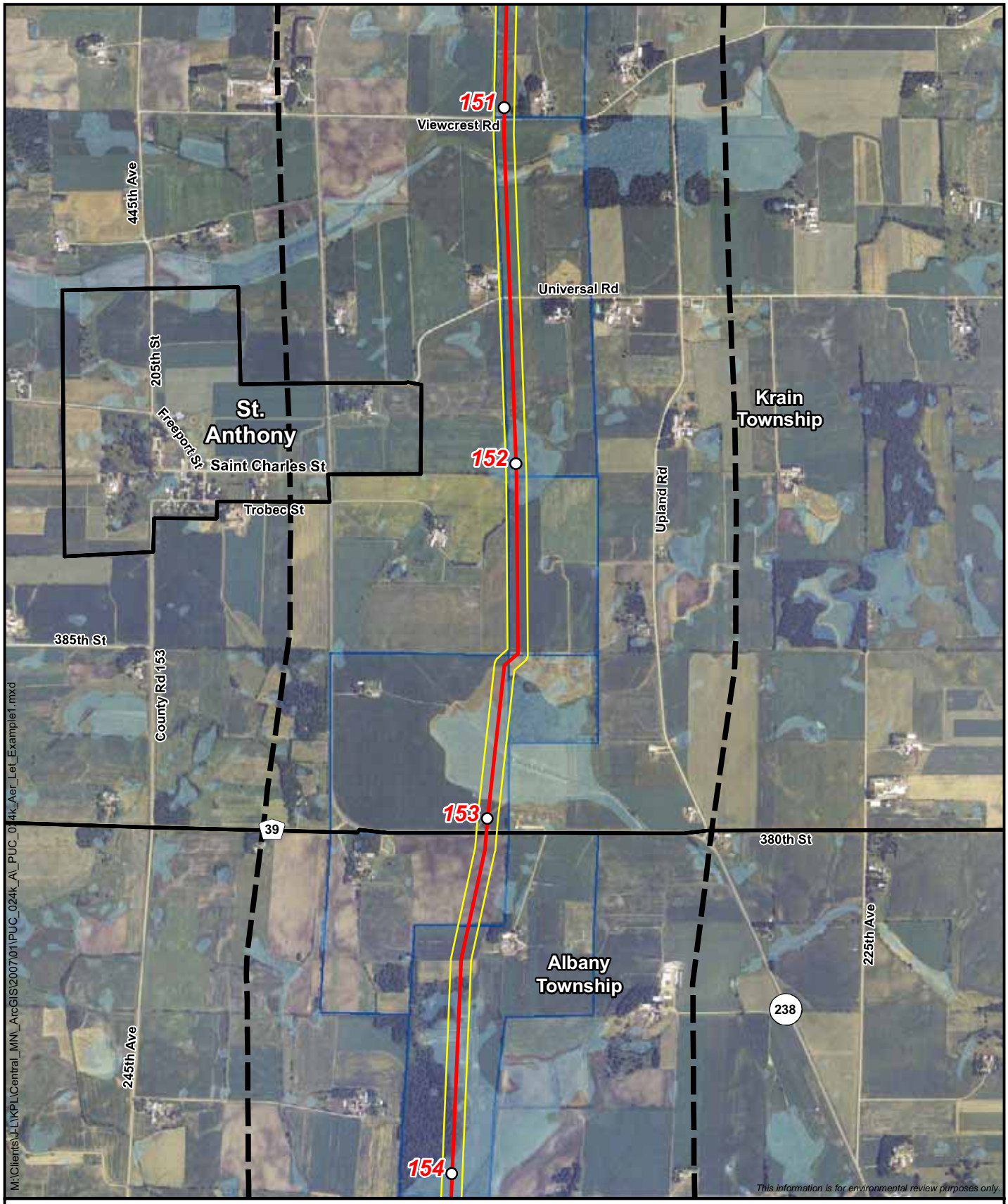

Pipeline Alignment
Pipeline Route
Filed Route
Filed Route Milepost
Parcel Boundary
Municipal/Township Boundary
Waterfowl Production Area
Park
Area of Biological Significance
Wildlife Mgmt. Area
National Wetlands Inventory Wetland

0 2,000 4,000 Feet

N

MinnCan Project
Pipeline Route
Stearns Co.

Sheet 46 of 91

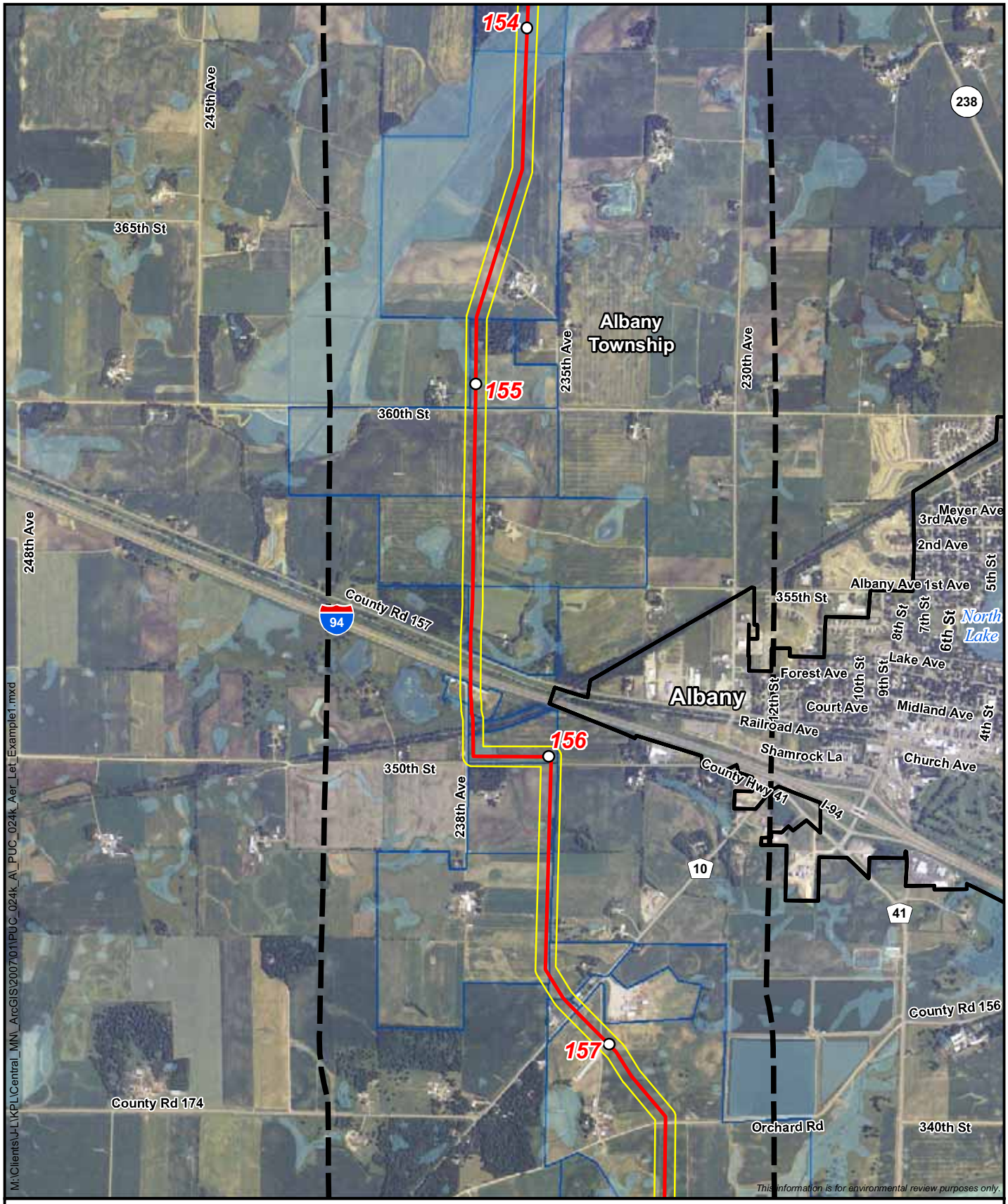

Pipeline Alignment
Pipeline Route
Filed Route
Filed Route Milepost
Parcel Boundary
Municipal/Township Boundary
Waterfowl Production Area
Park
Area of Biological Significance
Wildlife Mgmt. Area
National Wetlands Inventory Wetland

0 2,000 4,000 Feet

N

MinnCan Project
Pipeline Route
Stearns Co.

Sheet 47 of 91

Pipeline Alignment
Pipeline Route
Filed Route
Filed Route Milepost
Parcel Boundary
Municipal/Township Boundary
Waterfowl Production Area
Park
Area of Biological Significance
Wildlife Mgmt. Area
National Wetlands Inventory Wetland

0 2,000 4,000 Feet

N

MinnCan Project
Pipeline Route
Stearns Co.

Sheet 48 of 91

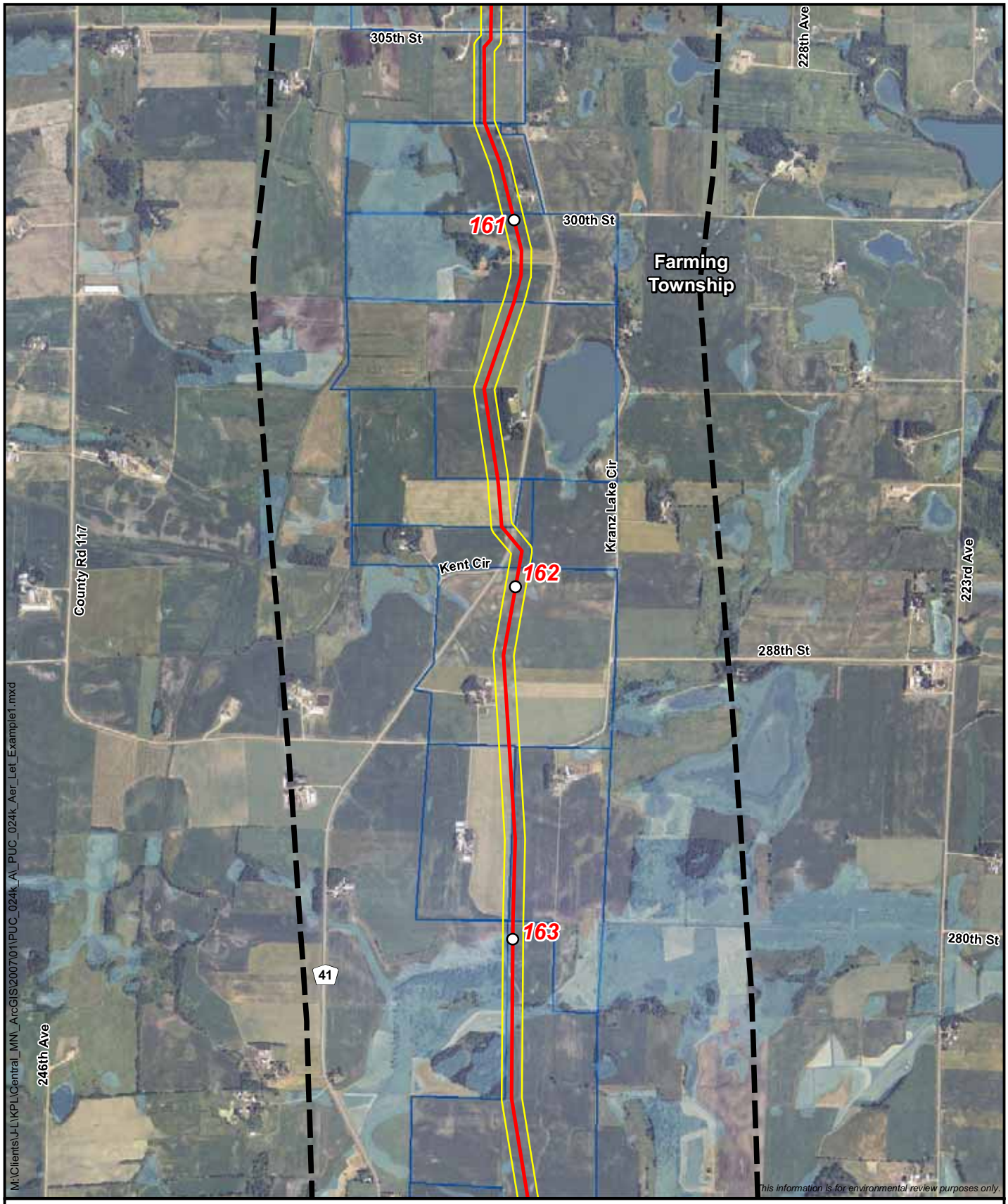

Pipeline Alignment
Pipeline Route
Filed Route
Filed Route Milepost
Parcel Boundary
Municipal/Township Boundary
Waterfowl Production Area
Park
Area of Biological Significance
Wildlife Mgmt. Area
National Wetlands Inventory Wetland

0 2,000 4,000 Feet

N

MinnCan Project
Pipeline Route
Stearns Co.

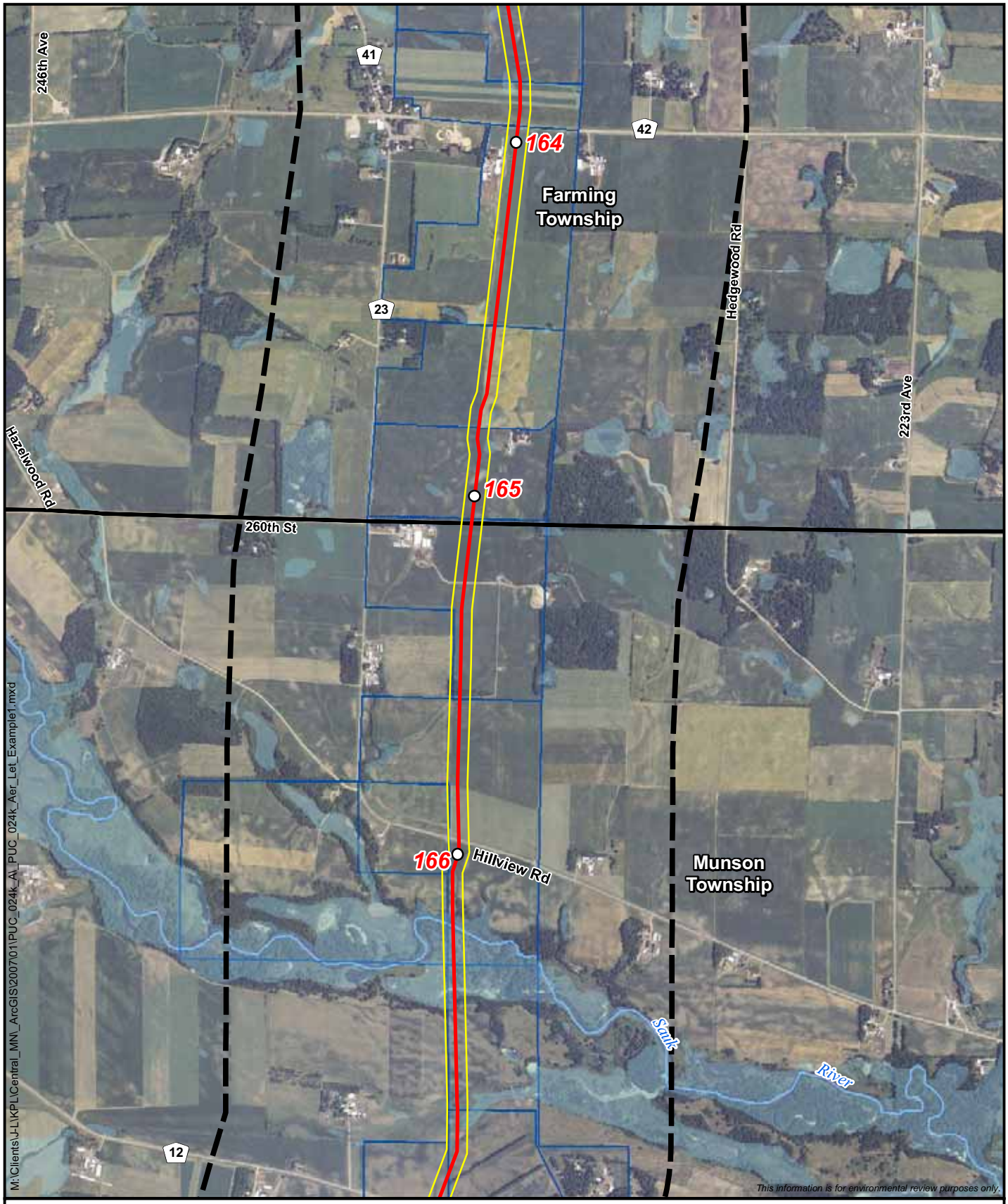

Pipeline Alignment
Pipeline Route
Filed Route
Filed Route Milepost
Parcel Boundary
Municipal/Township Boundary
Waterfowl Production Area
Park
Area of Biological Significance
Wildlife Mgmt. Area
National Wetlands Inventory Wetland

0 2,000 4,000 Feet

N

MinnCan Project
Pipeline Route
Stearns Co.

Sheet 50 of 91

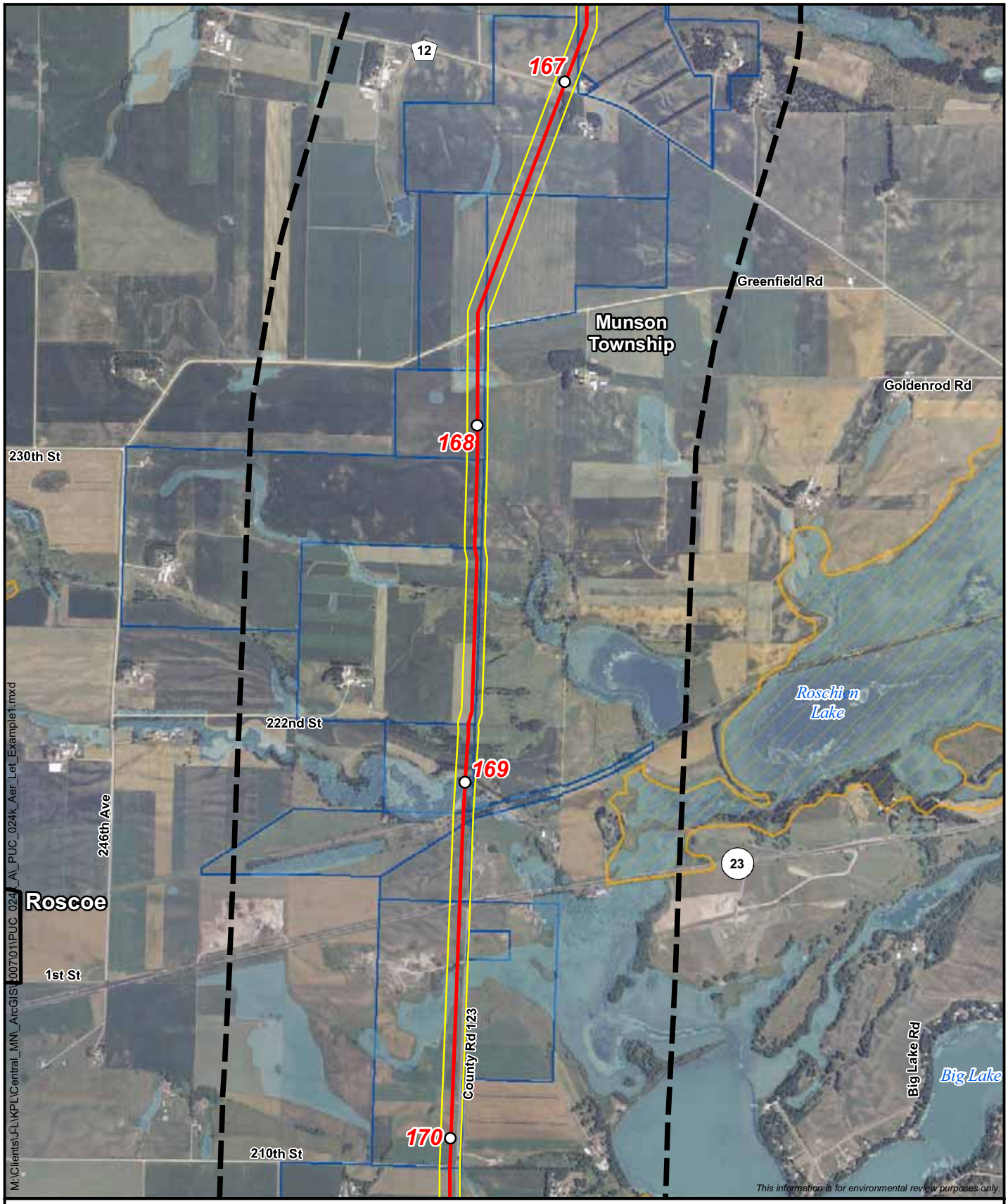

Pipeline Alignment
Pipeline Route
Filed Route
Filed Route Milepost
Parcel Boundary
Municipal/Township Boundary
Waterfowl Production Area
Park
Area of Biological Significance
Wildlife Mgmt. Area
National Wetlands Inventory Wetland

0 2,000 4,000 Feet

N

MinnCan Project
Pipeline Route
Stearns Co.

Sheet 51 of 91

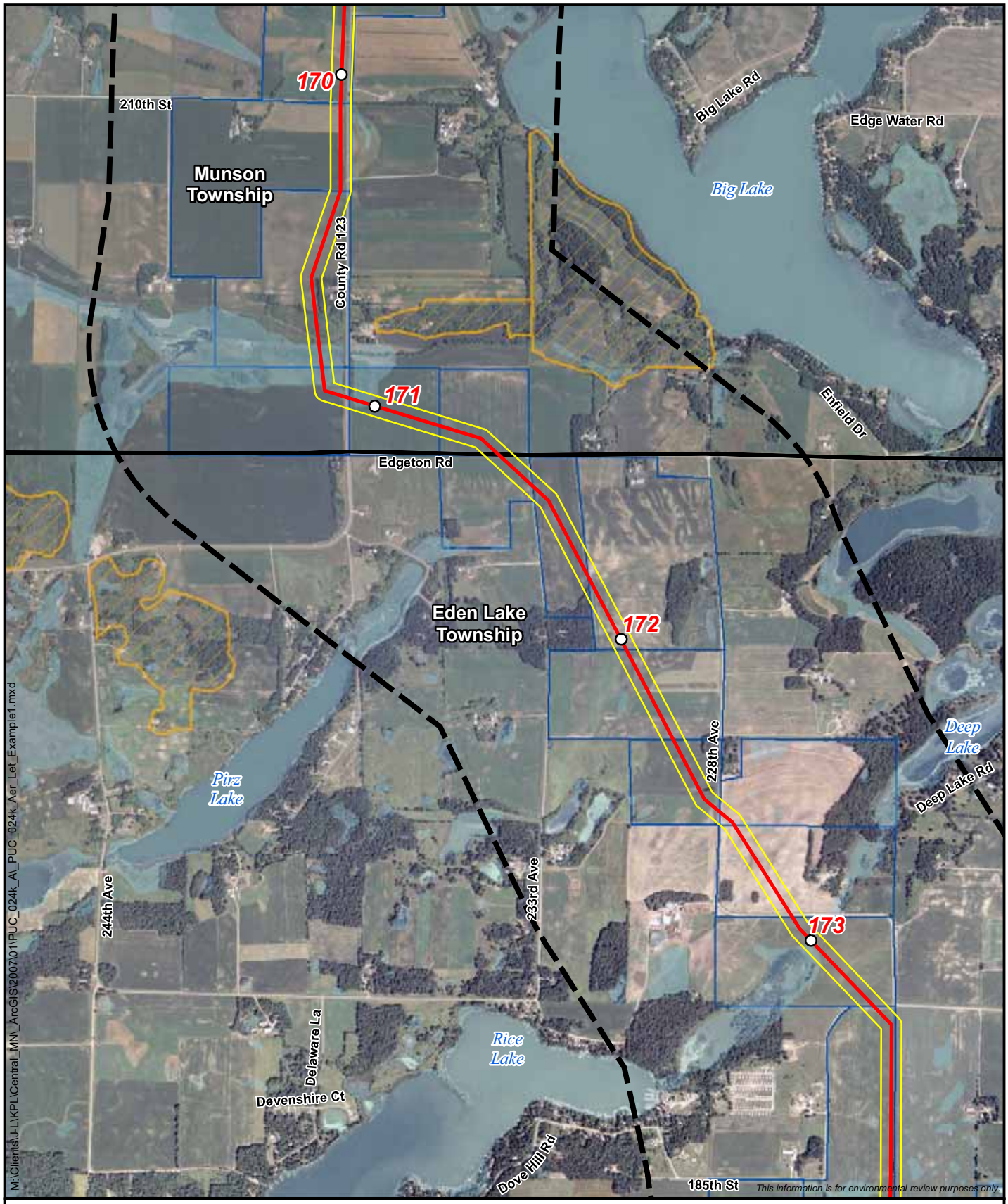

Pipeline Alignment
Pipeline Route
Filed Route
Filed Route Milepost
Parcel Boundary
Municipal/Township Boundary
Waterfowl Production Area
Park
Area of Biological Significance
Wildlife Mgmt. Area
National Wetlands Inventory Wetland

0 2,000 4,000 Feet

N

MinnCan Project
Pipeline Route
Stearns Co.

Sheet 52 of 91

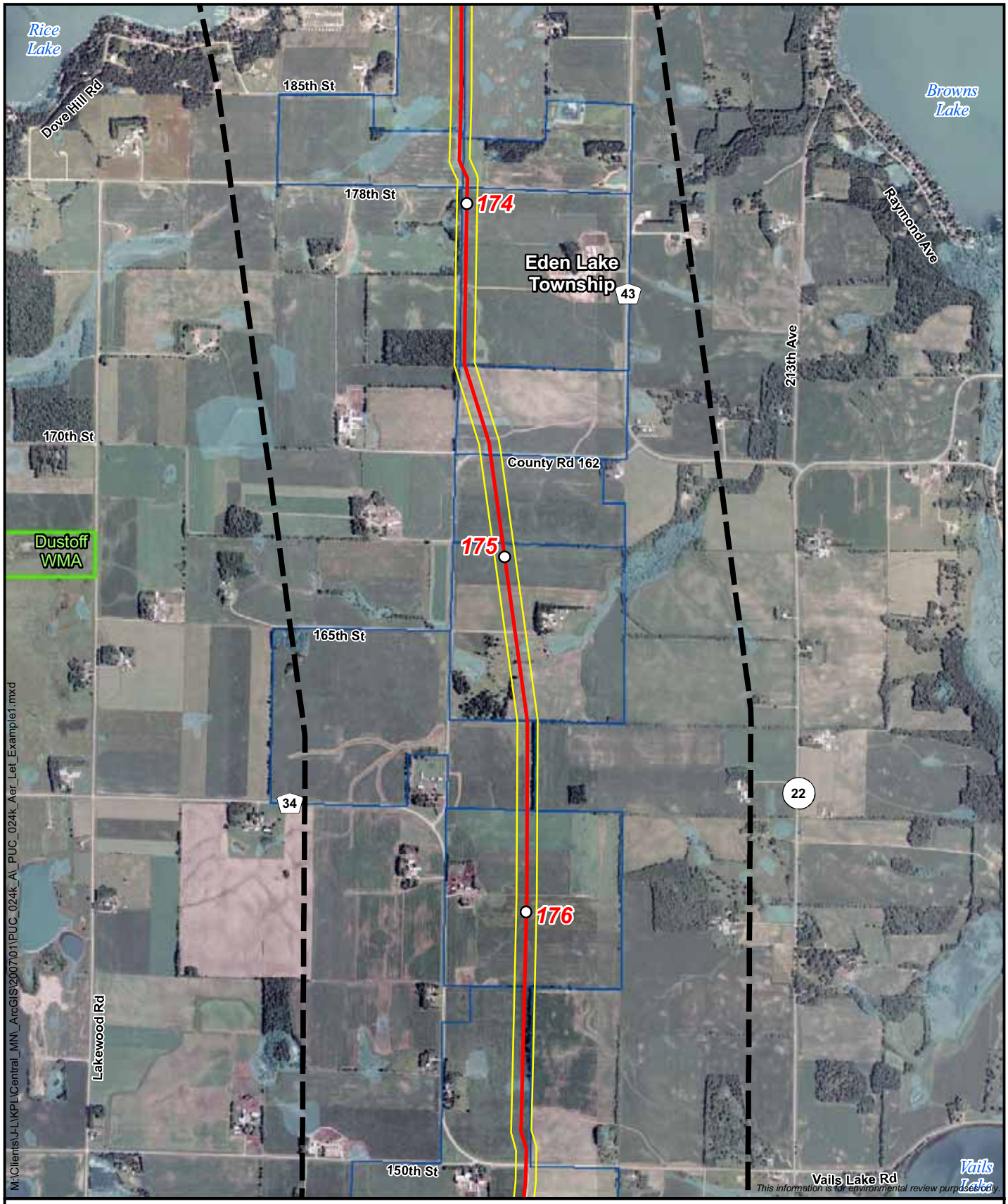

Pipeline Alignment
Pipeline Route
Filed Route
Filed Route Milepost
Parcel Boundary
Municipal/Township Boundary
Waterfowl Production Area
Park
Area of Biological Significance
Wildlife Mgmt. Area
National Wetlands Inventory Wetland

0 2,000 4,000 Feet

N

MinnCan Project
Pipeline Route
Stearns Co.

Sheet 53 of 91

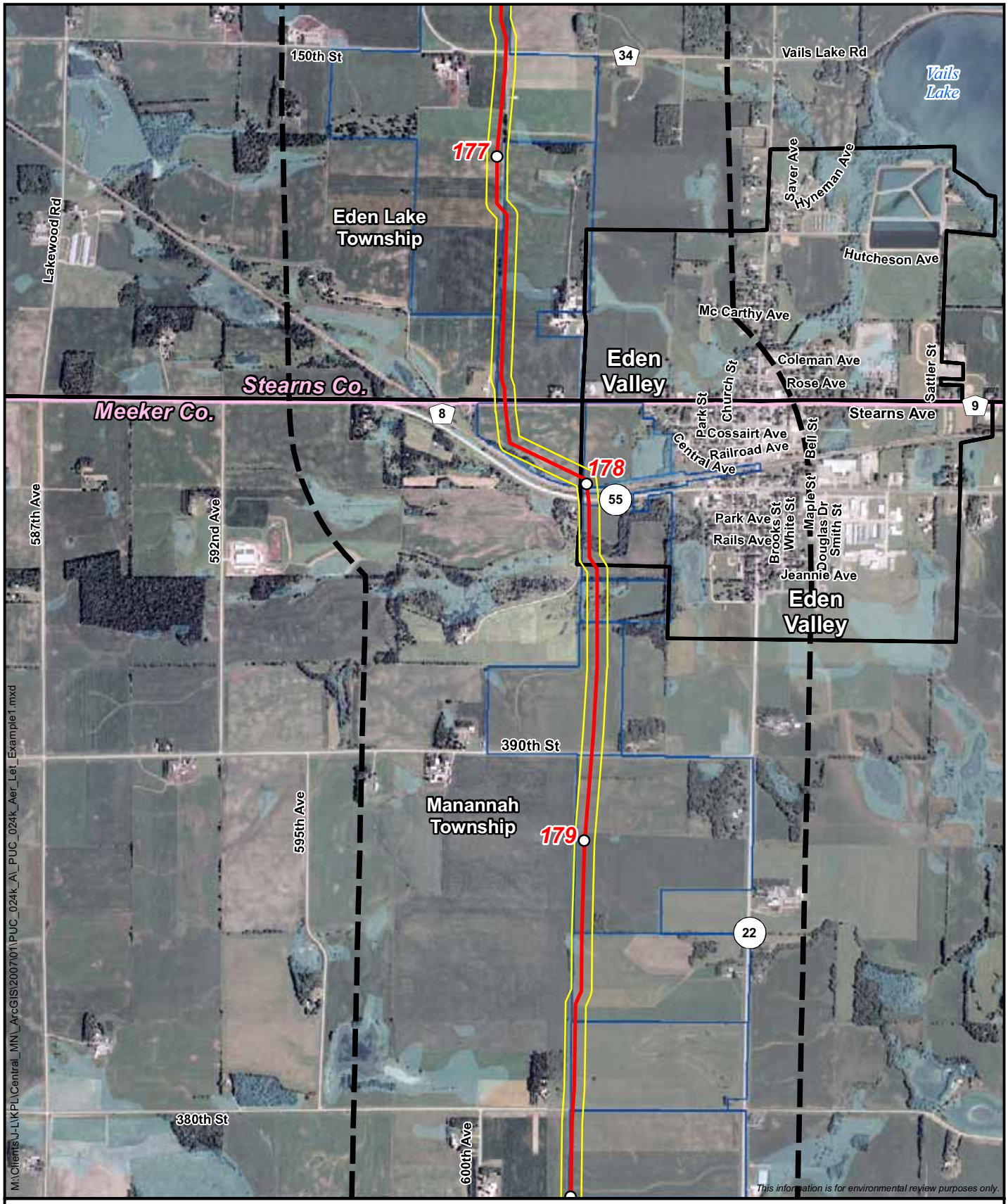

Pipeline Alignment
Pipeline Route
Filed Route
Filed Route Milepost
Parcel Boundary
Municipal/Township Boundary
Waterfowl Production Area
Park
Area of Biological Significance
Wildlife Mgmt. Area
National Wetlands Inventory Wetland

0 2,000 4,000 Feet

N

MinnCan Project
Pipeline Route
Stearns and Meeker Counties

Sheet 54 of 91