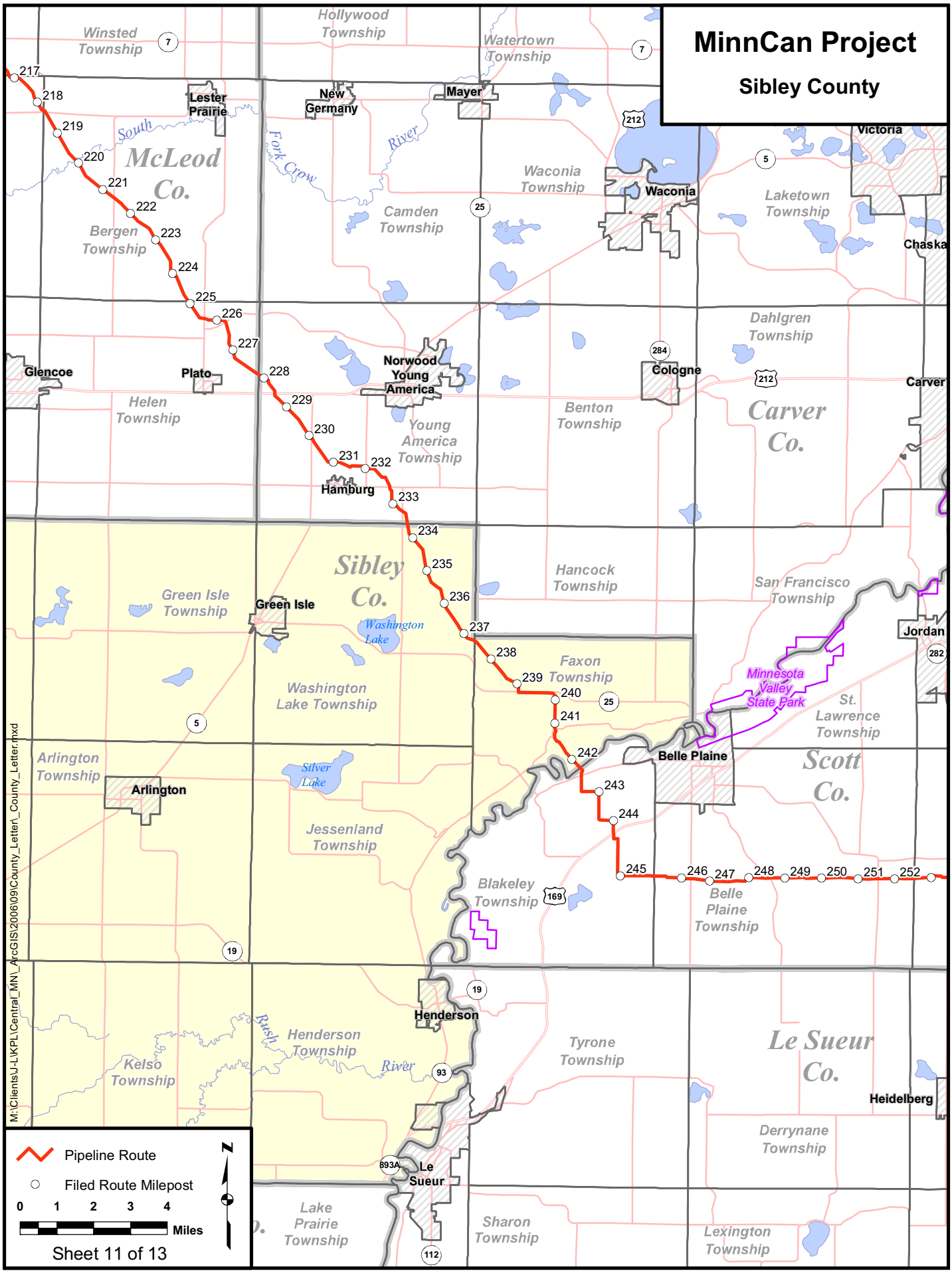
MinnCan Project
Sibley County
Winsted Township
Hollywood Township
Watertown Township
Lester Prairie
New Germany
Mayer
South Fork Crow River
McLeod Co.
Bergen Township
Camden Township
Waconia Township
Waconia
Victoria
Laketown Township
Chaska
Dahlgren Township
Glencoe
Plato
Helen Township
Norwood Young America
Young America Township
Cologne
Benton Township
Carver
Carver Co.
Hamburg
Sibley Co.
Green Isle Township
Green Isle
Washington Lake
Washington Lake Township
Hancock Township
San Francisco Township
Jordan
Faxon Township
Minnesota Valley State Park
St. Lawrence Township
Belle Plaine
Scott Co.
Arlington Township
Arlington
Silver Lake
Jessenland Township
Blakeley Township
Belle Plaine Township
Henderson
Rush River
Henderson Township
Kelso Township
Tyrone Township
Le Sueur Co.
Heidelberg
Derrynane Township
Le Sueur
Lake Prairie Township
Sharon Township
Lexington Township
217
218
219
220
221
222
223
224
225
226
227
228
229
230
231
232
233
234
235
236
237
238
239
240
241
242
243
244
245
246
247
248
249
250
251
252
Pipeline Route
Filed Route Milepost
0 1 2 3 4 Miles
N
Sheet 11 of 13
M:\Clients\J-L\KPL\Central_MN_ArcGIS\2006\09\County_Letter_County_Letter.mxd

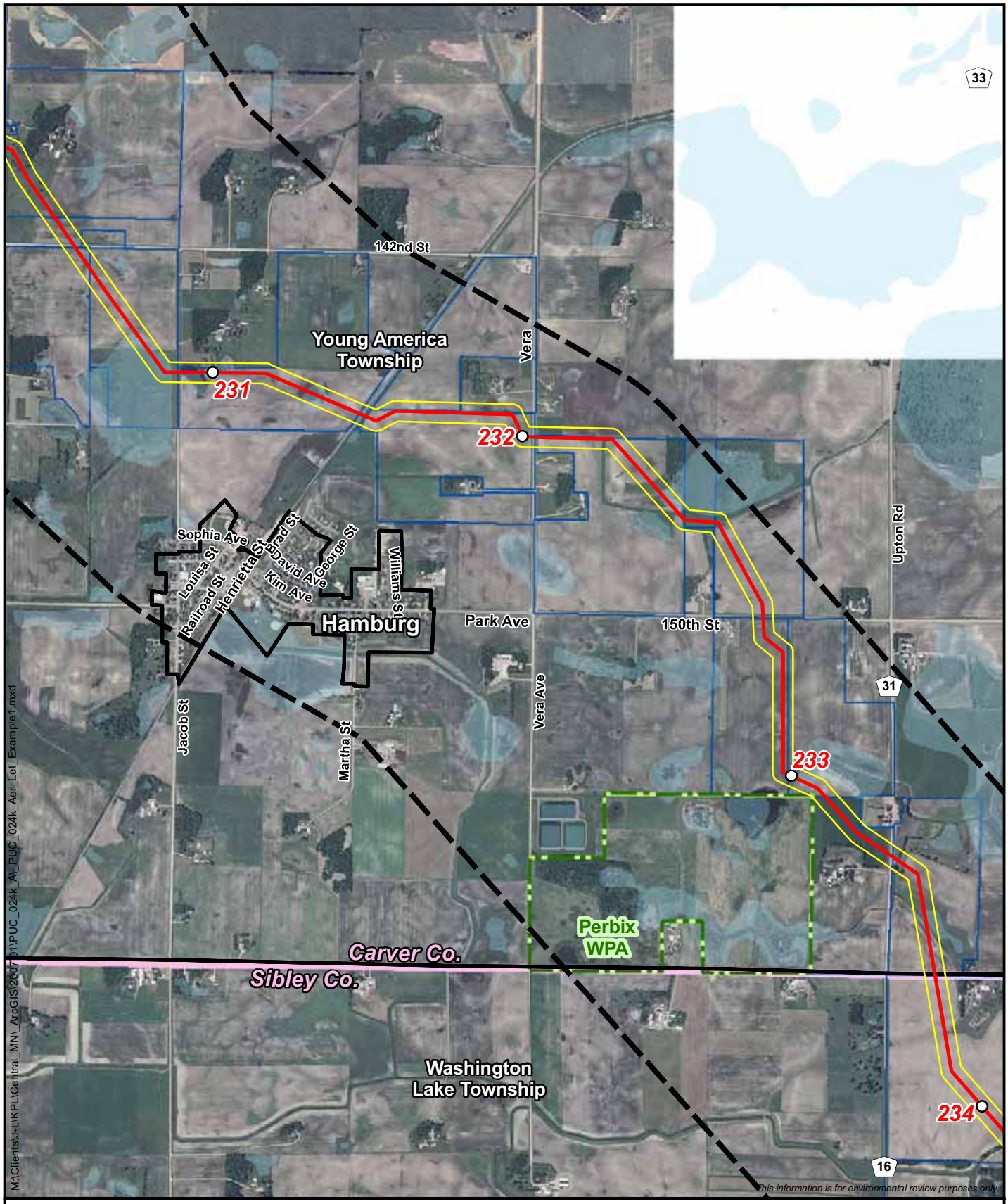

Pipeline Alignment
Pipeline Route
Filed Route
Filed Route Milepost
Parcel Boundary
Municipal/Township Boundary
Waterfowl Production Area
Park
Area of Biological Significance
Wildlife Mgmt. Area
National Wetlands Inventory Wetland

0 2,000 4,000 Feet

N

MinnCan Project
Pipeline Route
Carver and Sibley Counties

Sheet 70 of 91

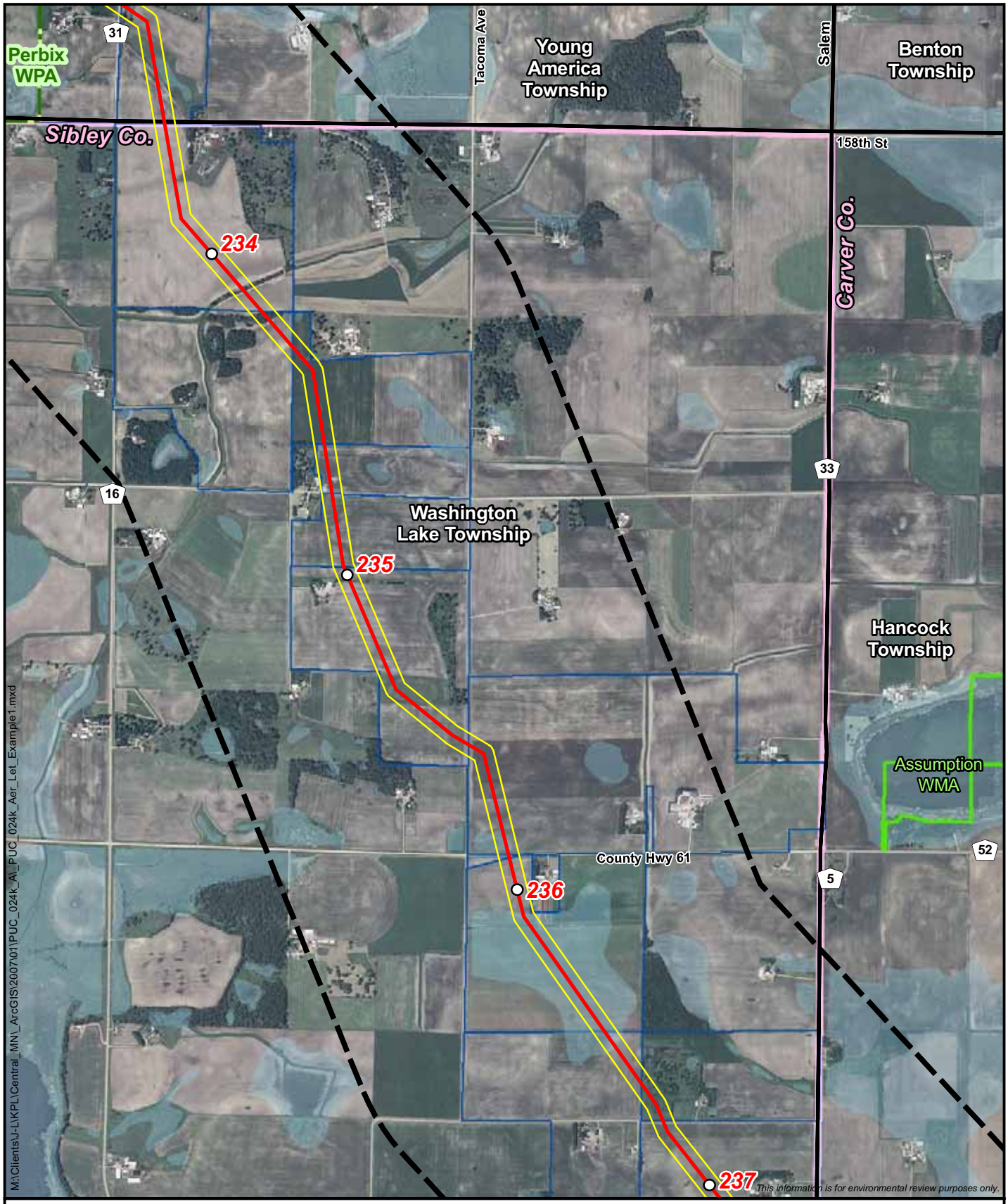

Pipeline Alignment
Pipeline Route
Filed Route
Filed Route Milepost
Parcel Boundary
Municipal/Township Boundary
Waterfowl Production Area
Park
Area of Biological Significance
Wildlife Mgmt. Area
National Wetlands Inventory Wetland

0 2,000 4,000 Feet

N

MinnCan Project
Pipeline Route
Sibley and Carver Counties

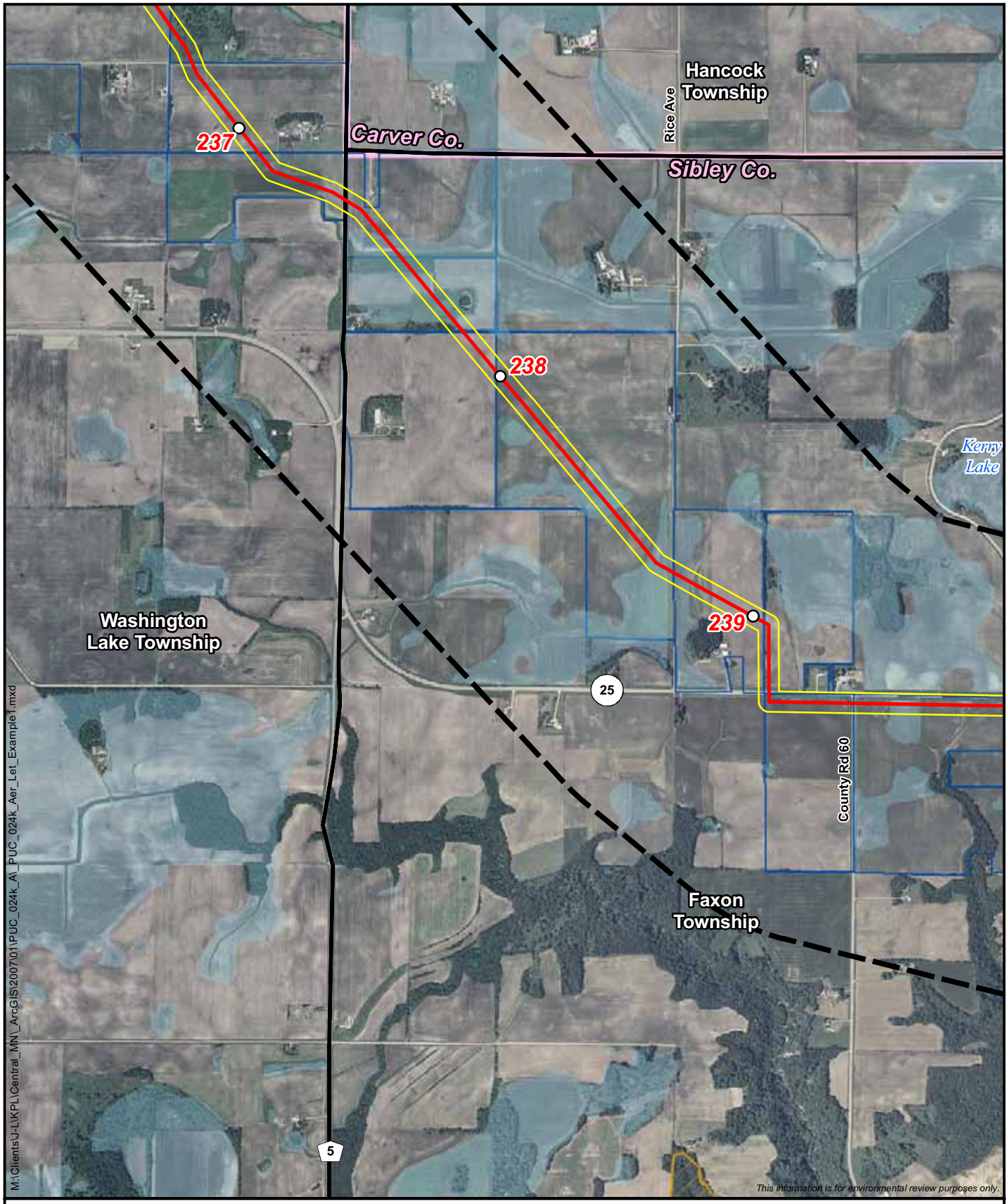

Pipeline Alignment
Pipeline Route
Filed Route
Filed Route Milepost
Parcel Boundary
Municipal/Township Boundary
Waterfowl Production Area
Park
Area of Biological Significance
Wildlife Mgmt. Area
National Wetlands Inventory Wetland

0 2,000 4,000 Feet

N

MinnCan Project
Pipeline Route
Carver and Sibley Counties

Sheet 72 of 91

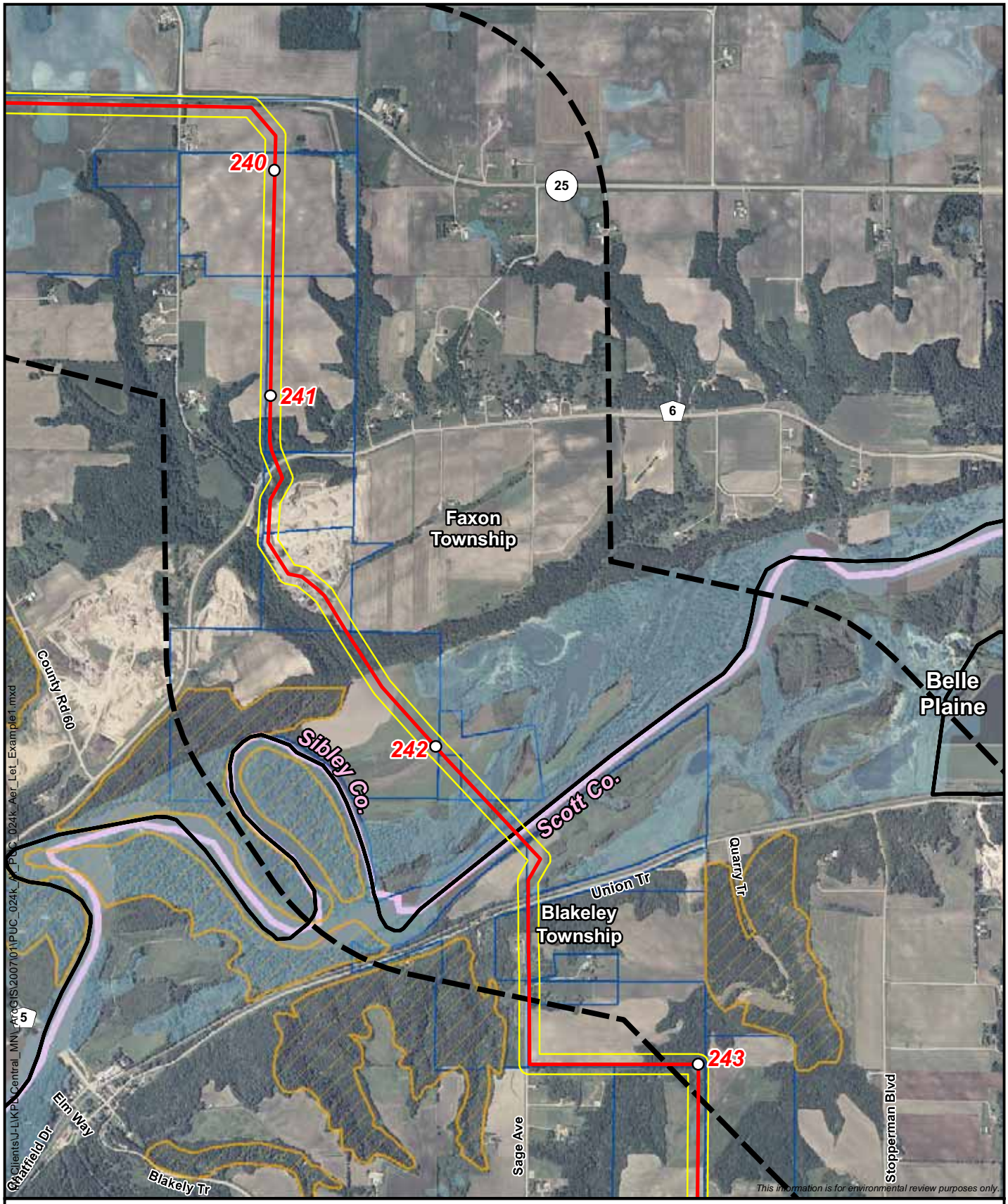

Pipeline Alignment
Pipeline Route
Filed Route
Filed Route Milepost
Parcel Boundary
Municipal/Township Boundary
Waterfowl Production Area
Park
Area of Biological Significance
Wildlife Mgmt. Area
National Wetlands Inventory Wetland

0 2,000 4,000 Feet

N

MinnCan Project
Pipeline Route
Sibley and Scott Counties

Sheet 73 of 91