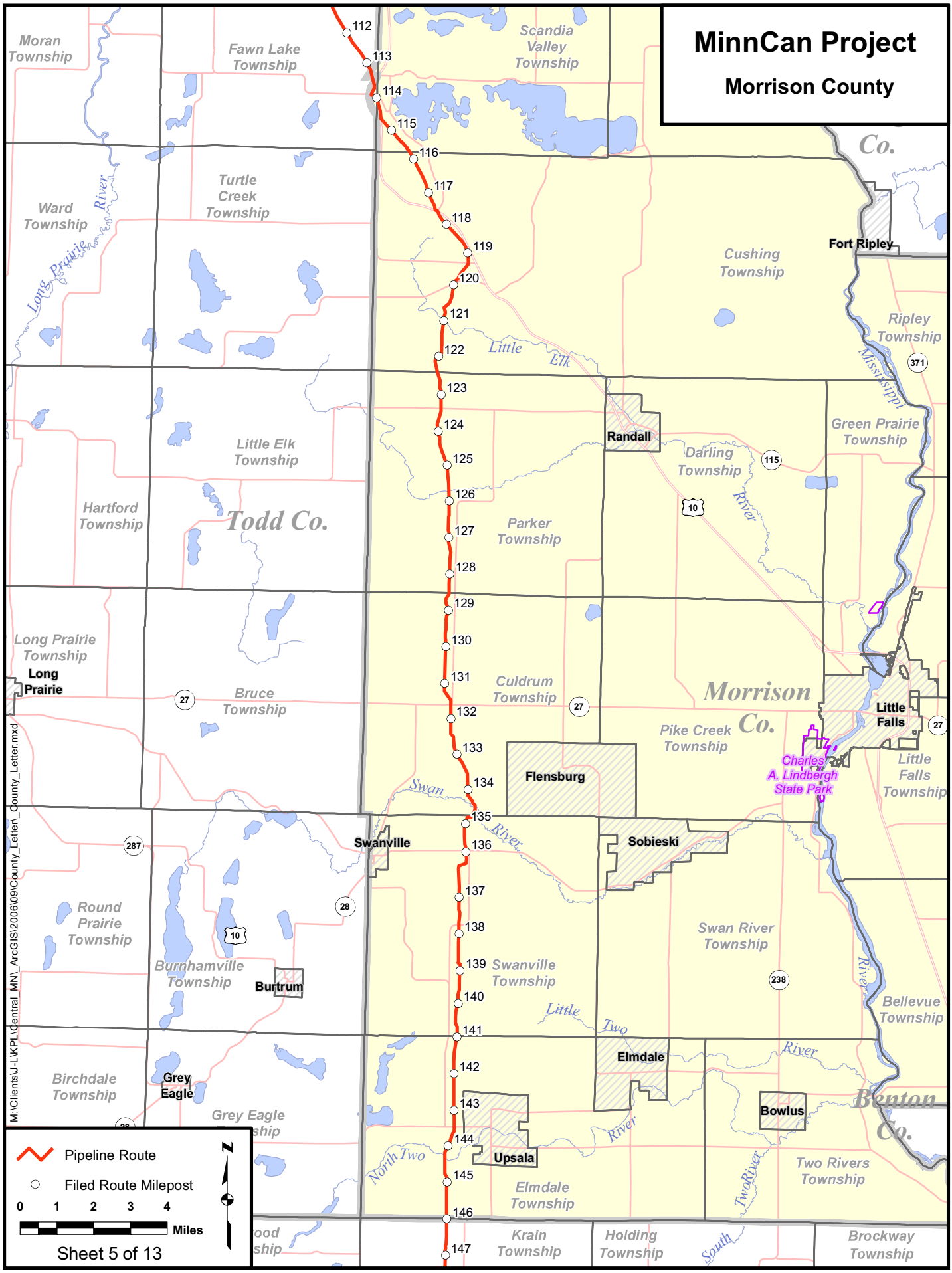
MinnCan Project
Morrison County
Moran Township
Fawn Lake Township
Scandia Valley Township
Ward Township
Turtle Creek Township
Long Prairie River
Cushing Township
Fort Ripley
Ripley Township
Little Elk
Mississippi
Green Prairie Township
Randall
Darling Township
Little Elk Township
Hartford Township
Todd Co.
Parker Township
River
Long Prairie Township
Long Prairie
Bruce Township
Culdrum Township
Morrison Co.
Little Falls
Pike Creek Township
Charles A. Lindbergh State Park
Little Falls Township
Flensburg
Swan River
Swanville
Sobieski
Round Prairie Township
Burnhamville Township
Burtrum
Swanville Township
Swan River Township
Little Two River
Bellevue Township
Elmdale
Birchdale Township
Grey Eagle
Grey Eagle Township
Bowlus
Benton Co.
North Two River
Upsala
Elmdale Township
Two Rivers Township
Two River
Krain Township
Holding Township
South
Brockway Township
112
113
114
115
116
117
118
119
120
121
122
123
124
125
126
127
128
129
130
131
132
133
134
135
136
137
138
139
140
141
142
143
144
145
146
147
Pipeline Route
Filed Route Milepost
0 1 2 3 4
Miles
N
Sheet 5 of 13
M:\Clients\J-L\KPL\Central_MN_ArcGIS\2006\09\County_Letter_County_Letter.mxd

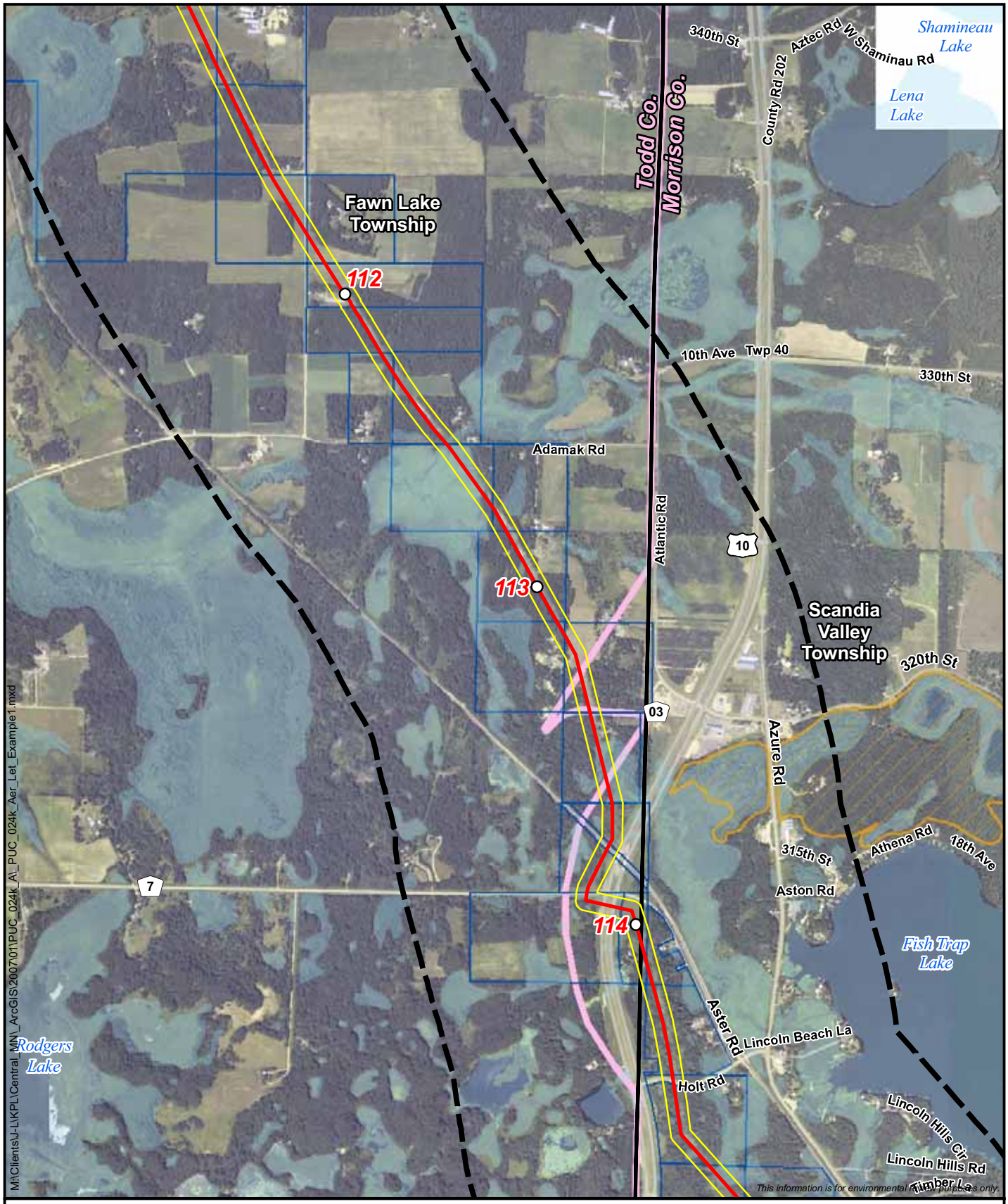

Pipeline Alignment
Pipeline Route
Filed Route
Filed Route Milepost
Parcel Boundary
Municipal/Township Boundary
Waterfowl Production Area
Park
Area of Biological Significance
Wildlife Mgmt. Area
National Wetlands Inventory Wetland

0 2,000 4,000 Feet

N

MinnCan Project
Pipeline Route
Todd and Morrison Counties

Sheet 34 of 91

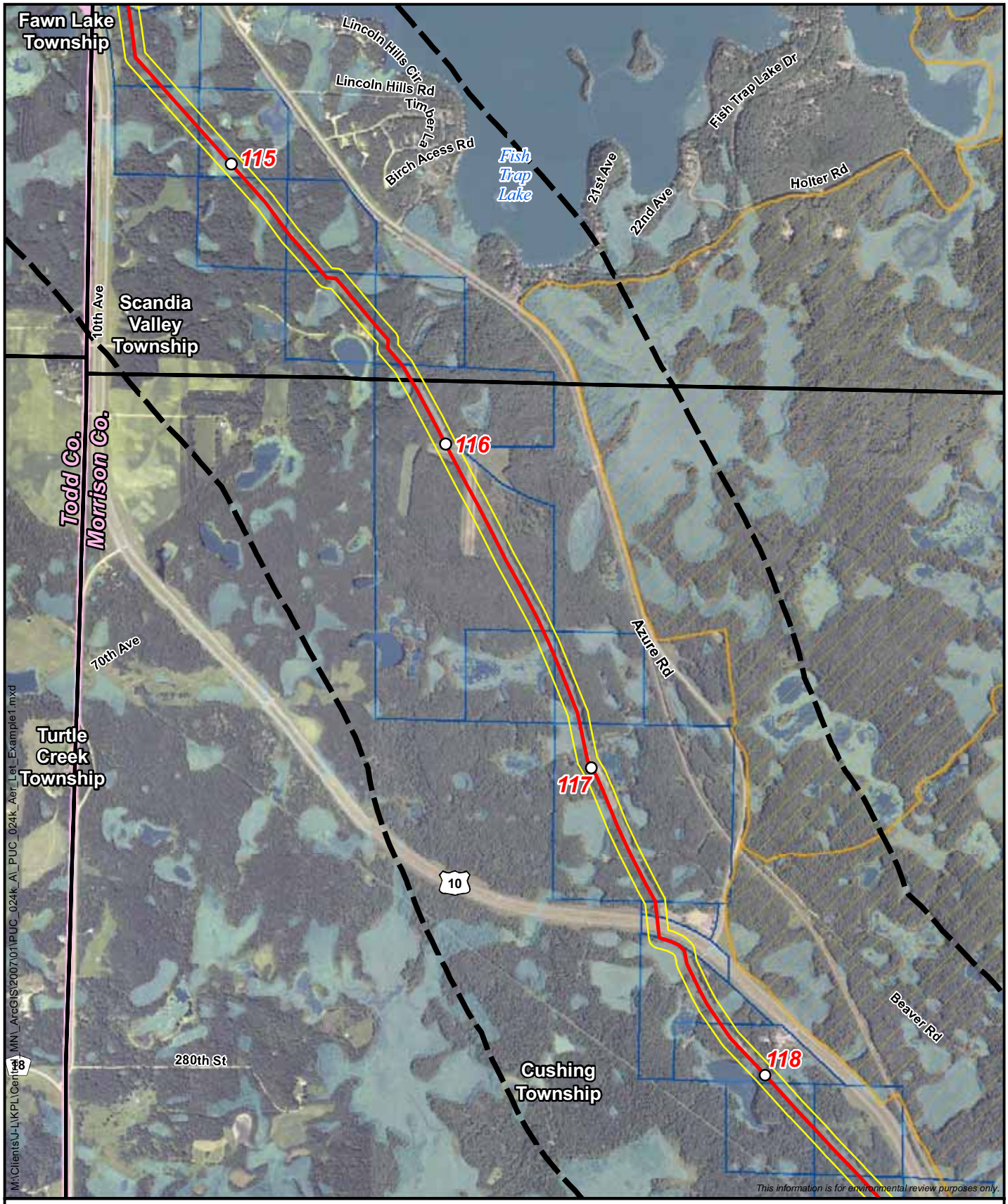

Pipeline Alignment
Pipeline Route
Filed Route
Filed Route Milepost
Parcel Boundary
Municipal/Township Boundary
Waterfowl Production Area
Park
Area of Biological Significance
Wildlife Mgmt. Area
National Wetlands Inventory Wetland

0 2,000 4,000 Feet

N

MinnCan Project
Pipeline Route
Todd and Morrison Counties

Sheet 35 of 91

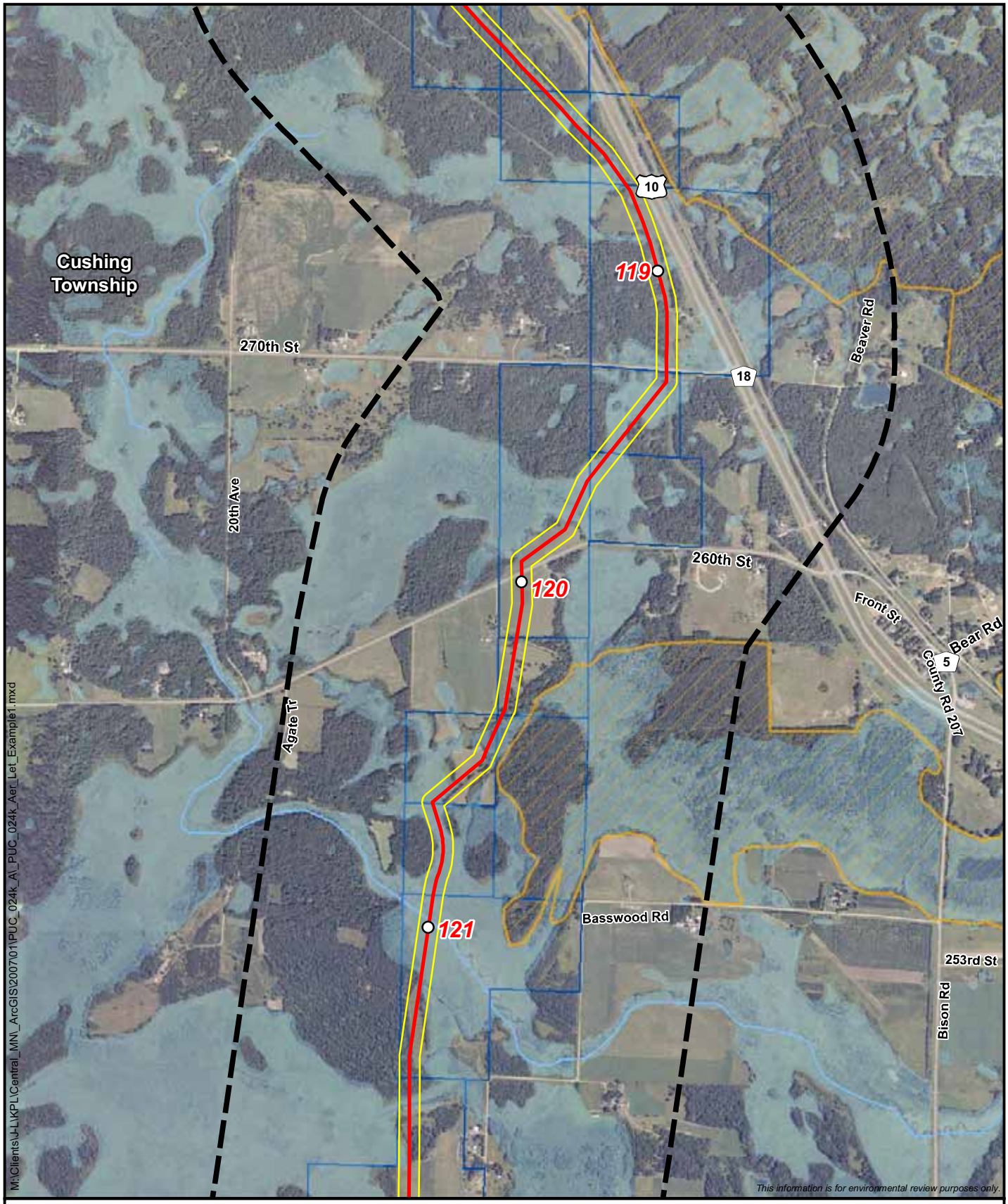

Pipeline Alignment
Pipeline Route
Filed Route
Filed Route Milepost
Parcel Boundary
Municipal/Township Boundary
Waterfowl Production Area
Park
Area of Biological Significance
Wildlife Mgmt. Area
National Wetlands Inventory Wetland

0 2,000 4,000 Feet

N

MinnCan Project
Pipeline Route
Morrison Co.

Sheet 36 of 91

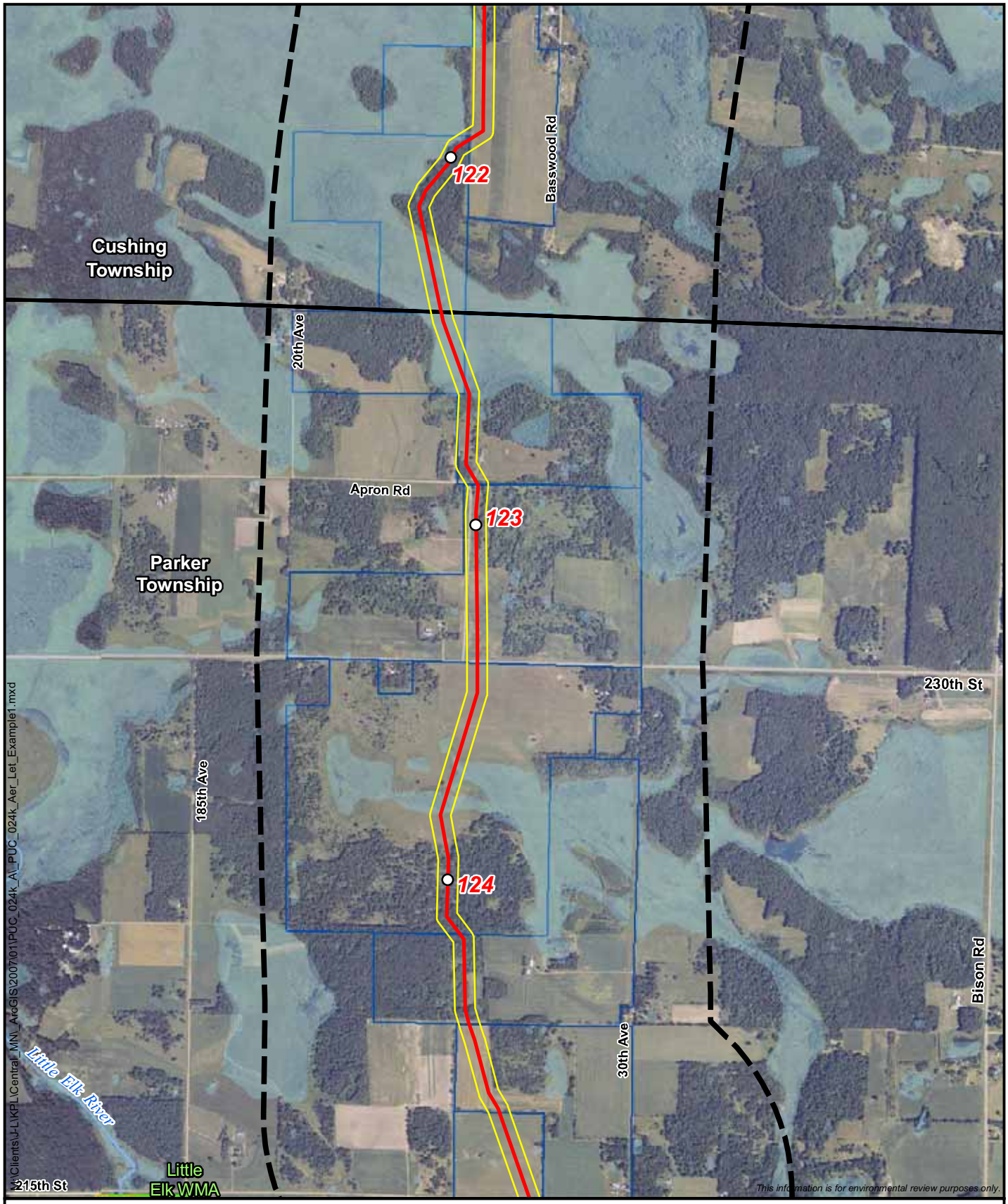

Pipeline Alignment
Pipeline Route
Filed Route
Filed Route Milepost
Parcel Boundary
Municipal/Township Boundary
Waterfowl Production Area
Park
Area of Biological Significance
Wildlife Mgmt. Area
National Wetlands Inventory Wetland

0 2,000 4,000 Feet

N

MinnCan Project
Pipeline Route
Morrison Co.

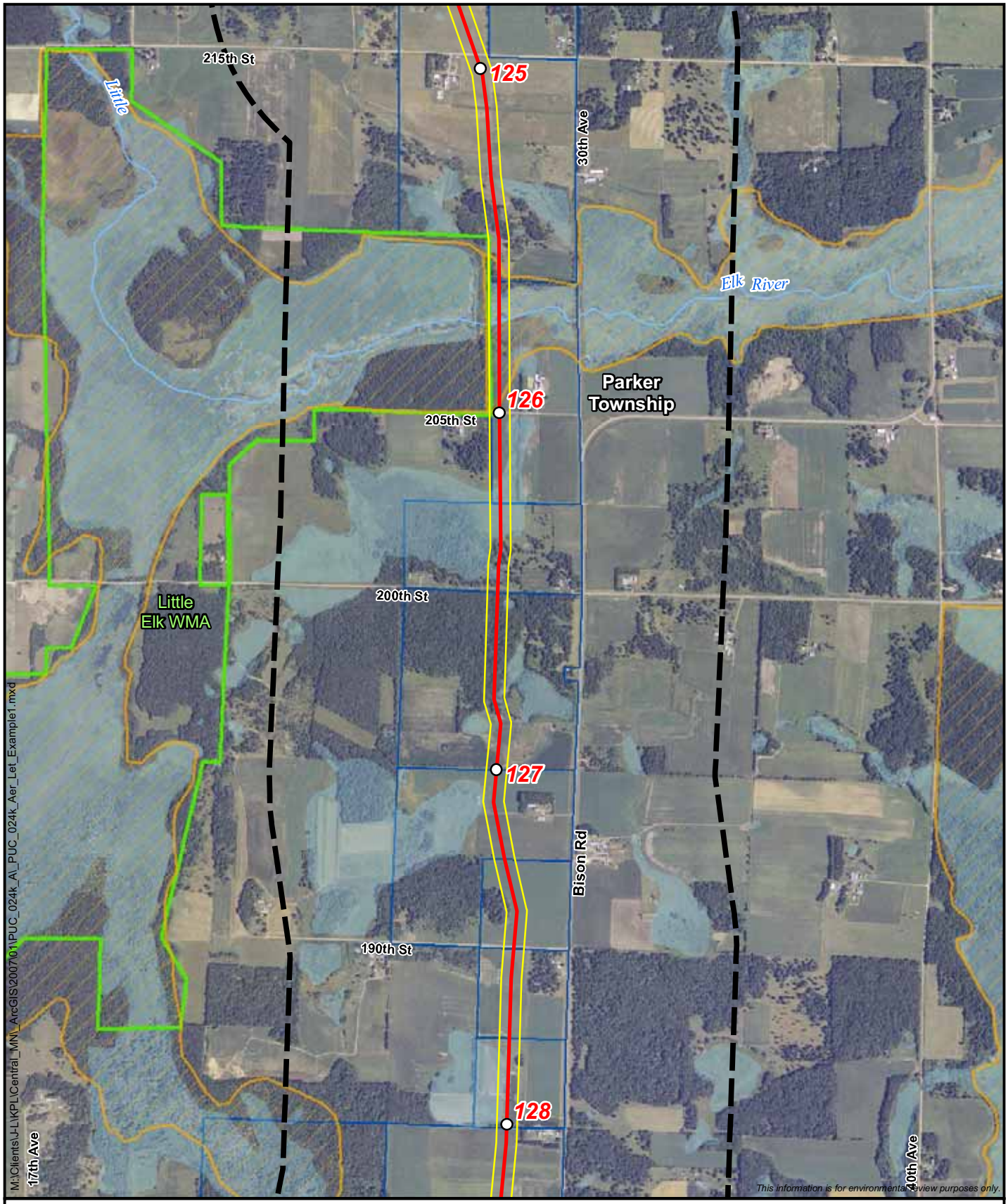

Pipeline Alignment
Pipeline Route
Filed Route
Filed Route Milepost
Parcel Boundary
Municipal/Township Boundary
Waterfowl Production Area
Park
Area of Biological Significance
Wildlife Mgmt. Area
National Wetlands Inventory Wetland

0 2,000 4,000 Feet

N

MinnCan Project
Pipeline Route
Morrison Co.

Sheet 38 of 91

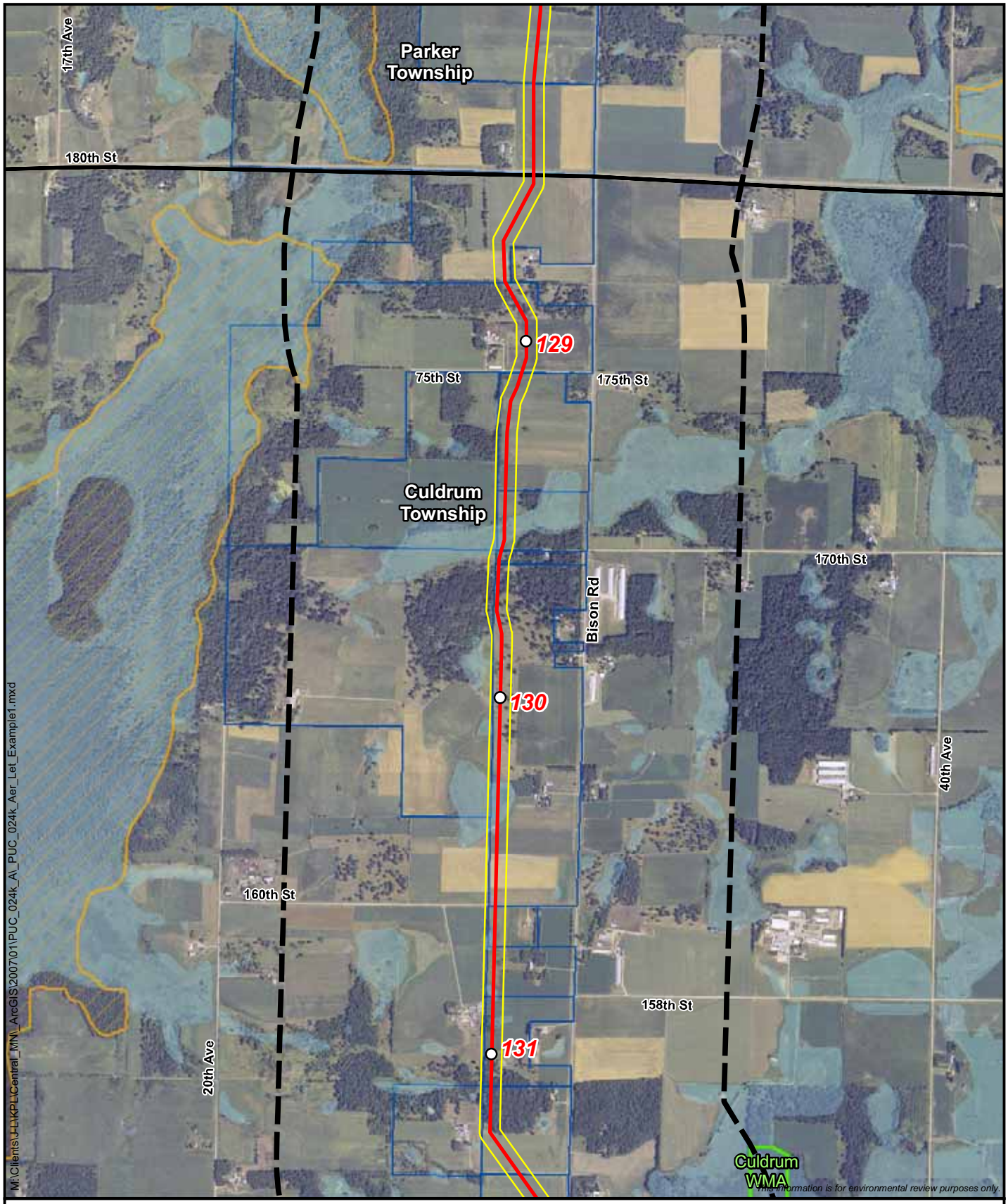

Pipeline Alignment
Pipeline Route
Filed Route
Filed Route Milepost
Parcel Boundary
Municipal/Township Boundary
Waterfowl Production Area
Park
Area of Biological Significance
Wildlife Mgmt. Area
National Wetlands Inventory Wetland

0 2,000 4,000 Feet

N

MinnCan Project
Pipeline Route
Morrison Co.

Sheet 39 of 91

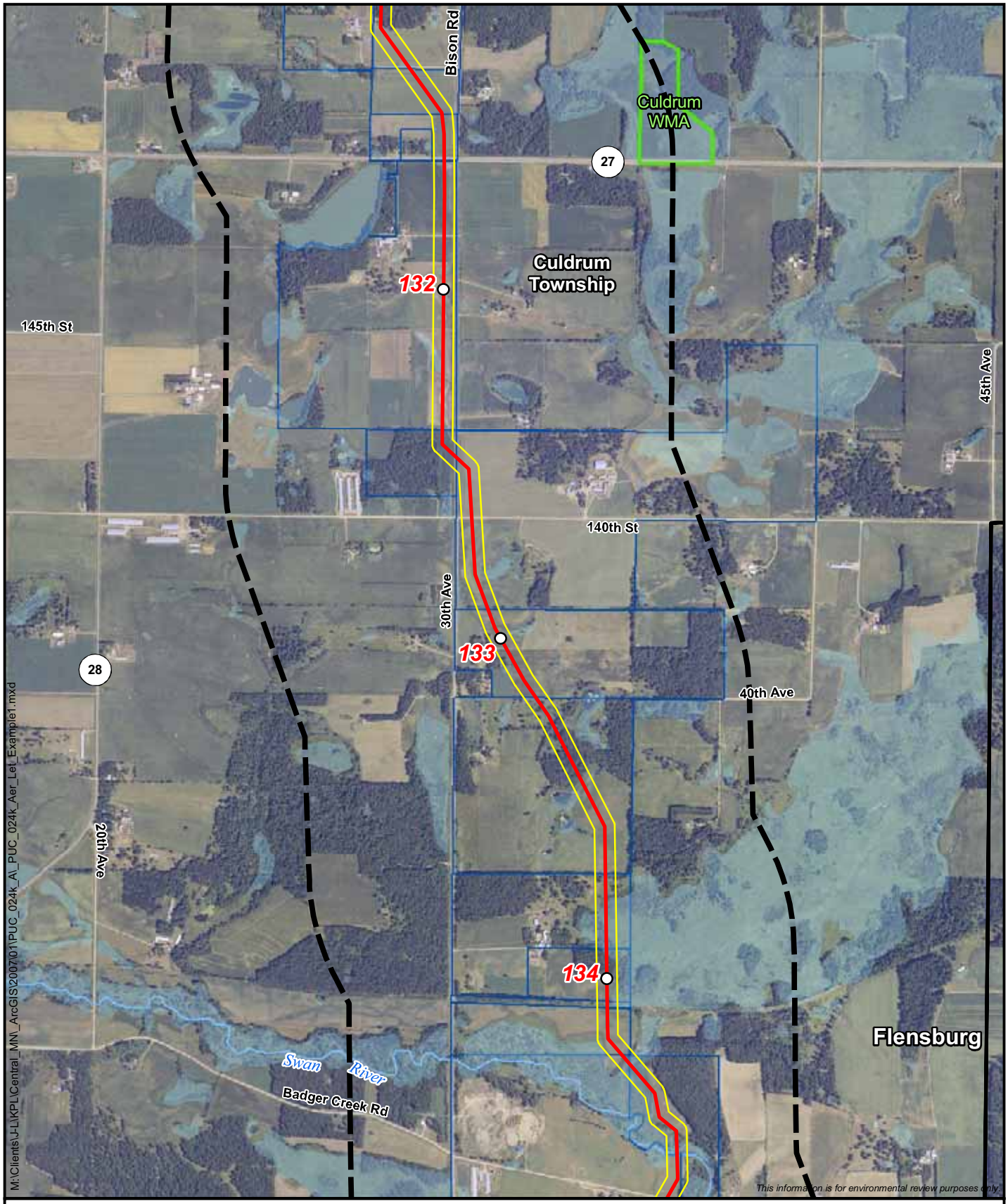

Pipeline Alignment
Pipeline Route
Filed Route
Filed Route Milepost
Parcel Boundary
Municipal/Township Boundary
Waterfowl Production Area
Park
Area of Biological Significance
Wildlife Mgmt. Area
National Wetlands Inventory Wetland

0 2,000 4,000 Feet

N

MinnCan Project
Pipeline Route
Morrison Co.

Sheet 40 of 91

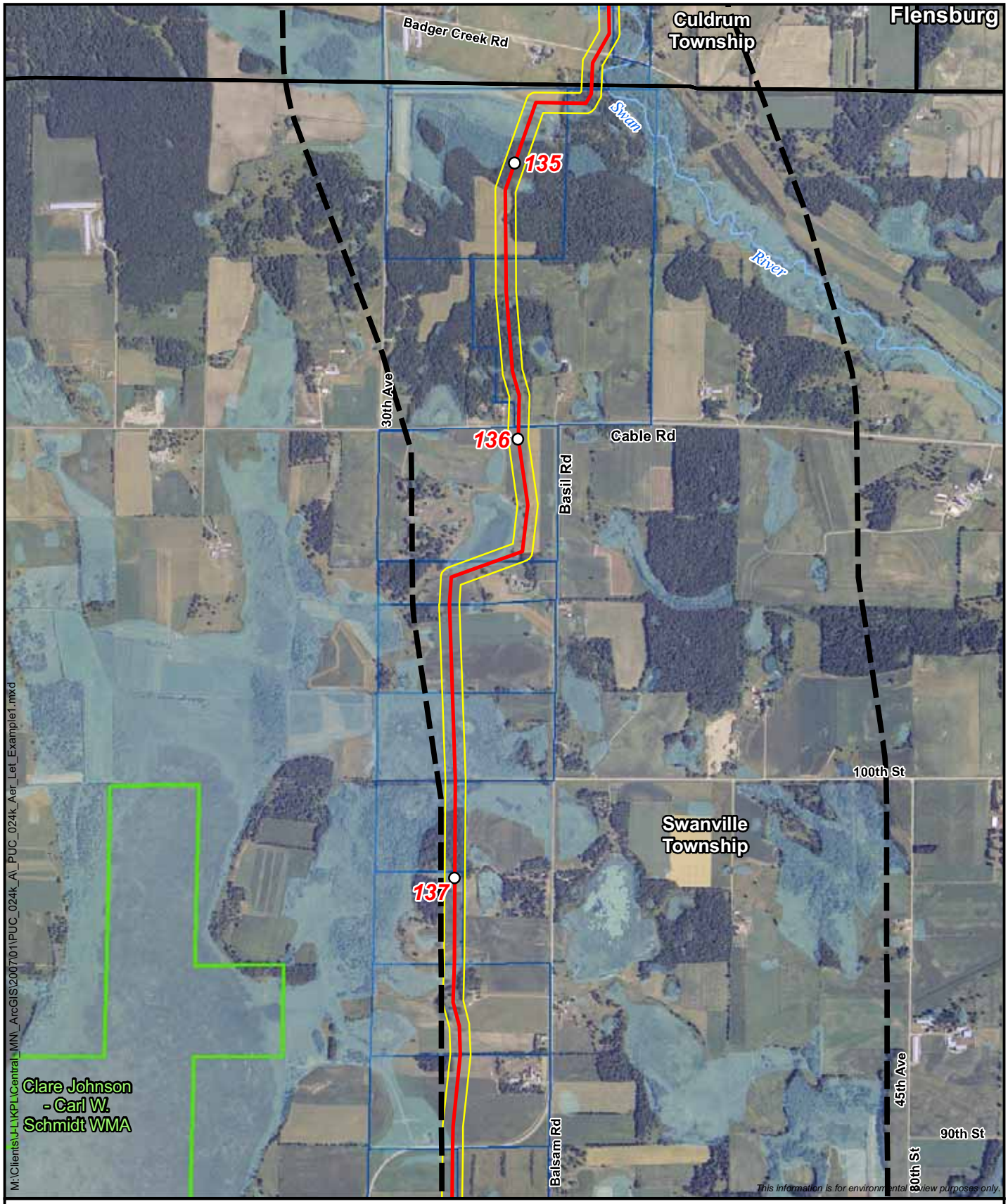

Pipeline Alignment
Pipeline Route
Filed Route
Filed Route Milepost
Parcel Boundary
Municipal/Township Boundary
Waterfowl Production Area
Park
Area of Biological Significance
Wildlife Mgmt. Area
National Wetlands Inventory Wetland

0 2,000 4,000 Feet

N

MinnCan Project
Pipeline Route
Morrison Co.

Sheet 41 of 91

Pipeline Alignment
Pipeline Route
Filed Route
Filed Route Milepost
Parcel Boundary
Municipal/Township Boundary
Waterfowl Production Area
Park
Area of Biological Significance
Wildlife Mgmt. Area
National Wetlands Inventory Wetland

0 2,000 4,000 Feet

N

MinnCan Project
Pipeline Route
Morrison Co.

Sheet 42 of 91

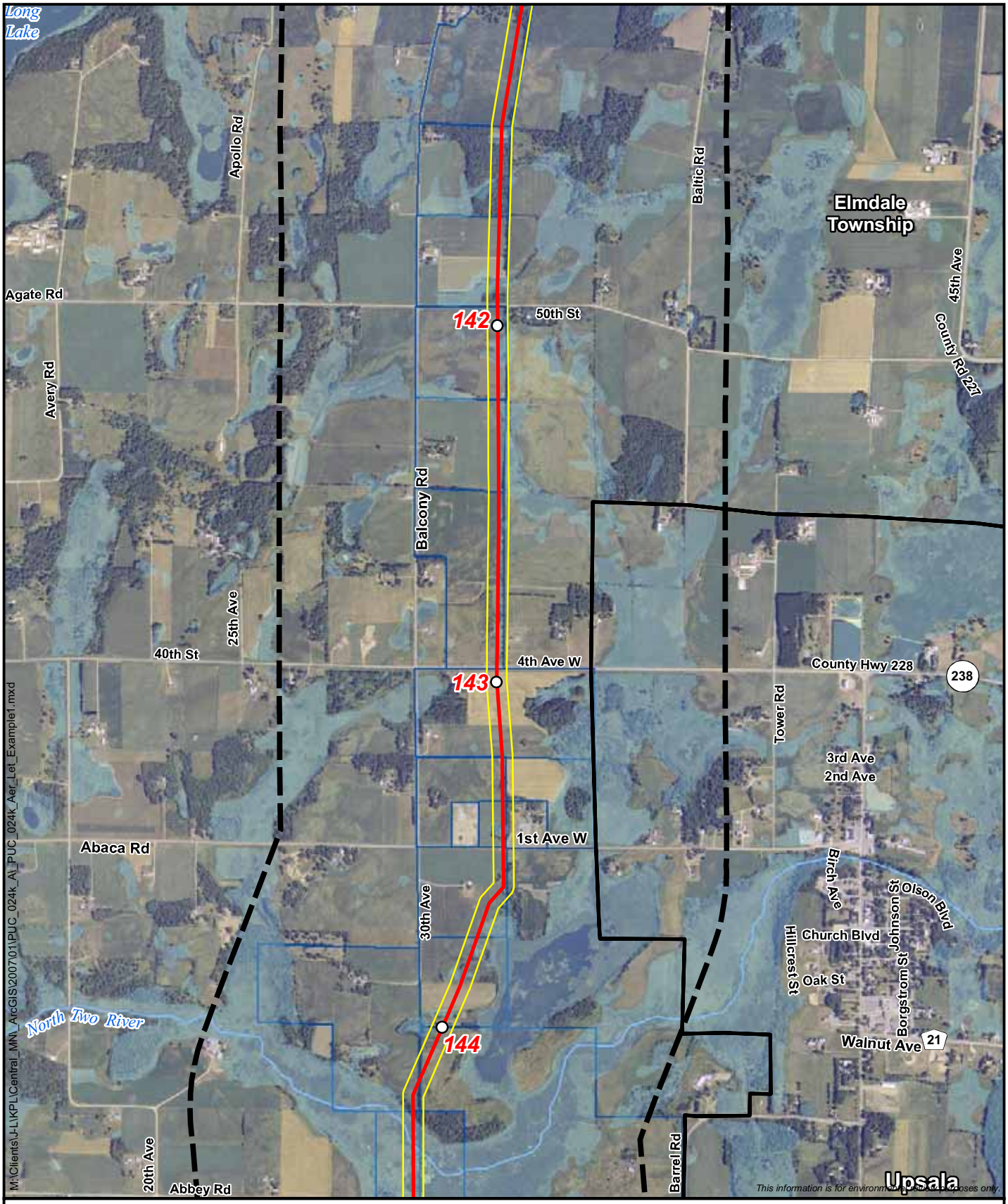

Pipeline Alignment
Pipeline Route
Filed Route
Filed Route Milepost
Parcel Boundary
Municipal/Township Boundary
Waterfowl Production Area
Park
Area of Biological Significance
Wildlife Mgmt. Area
National Wetlands Inventory Wetland

0 2,000 4,000 Feet

N

MinnCan Project
Pipeline Route
Morrison Co.

Sheet 43 of 91

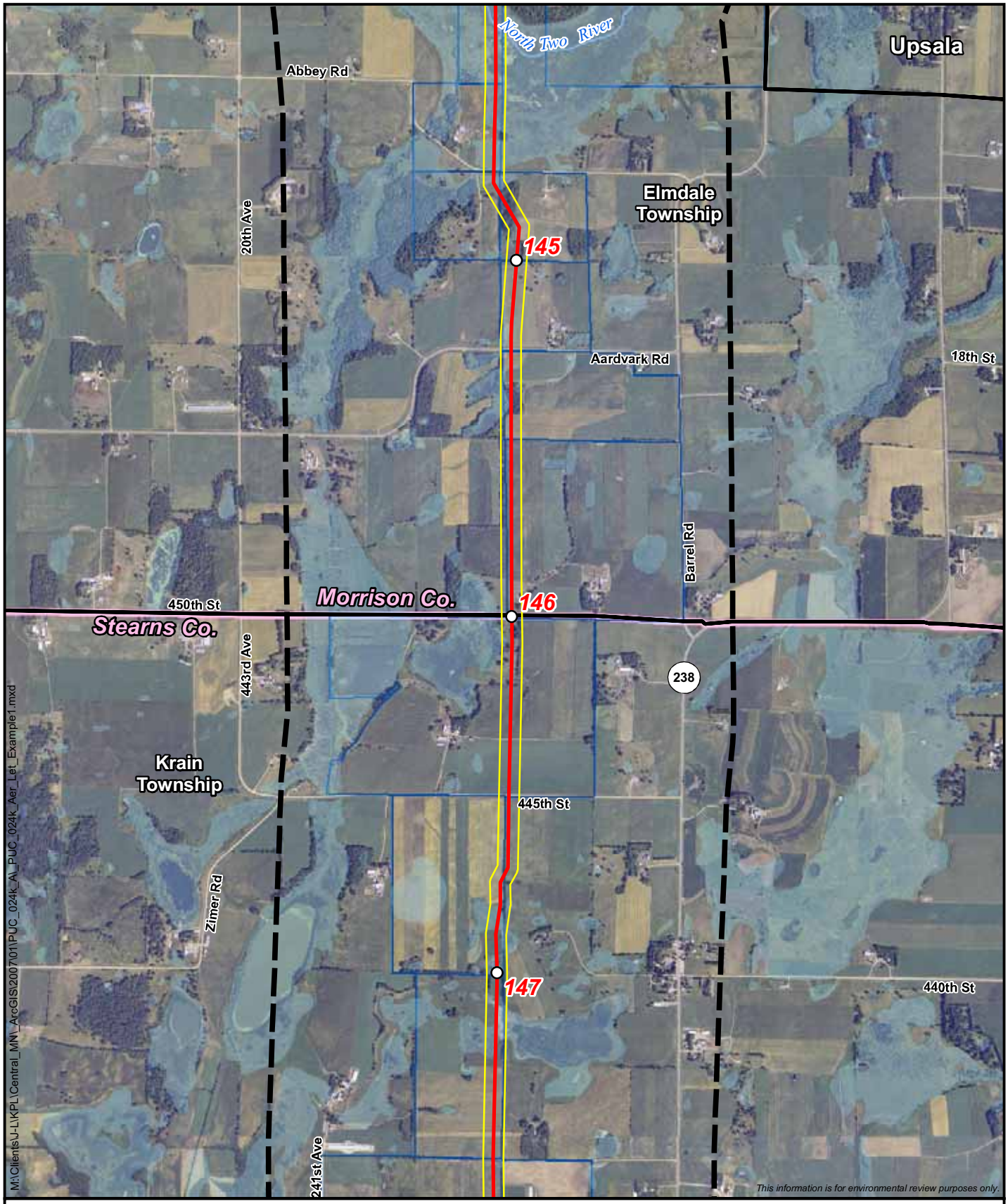

Pipeline Alignment
Pipeline Route
Filed Route
Filed Route Milepost
Parcel Boundary
Municipal/Township Boundary
Waterfowl Production Area
Park
Area of Biological Significance
Wildlife Mgmt. Area
National Wetlands Inventory Wetland

0 2,000 4,000 Feet

N

MinnCan Project
Pipeline Route
Morrison and Stearns Counties

Sheet 44 of 91