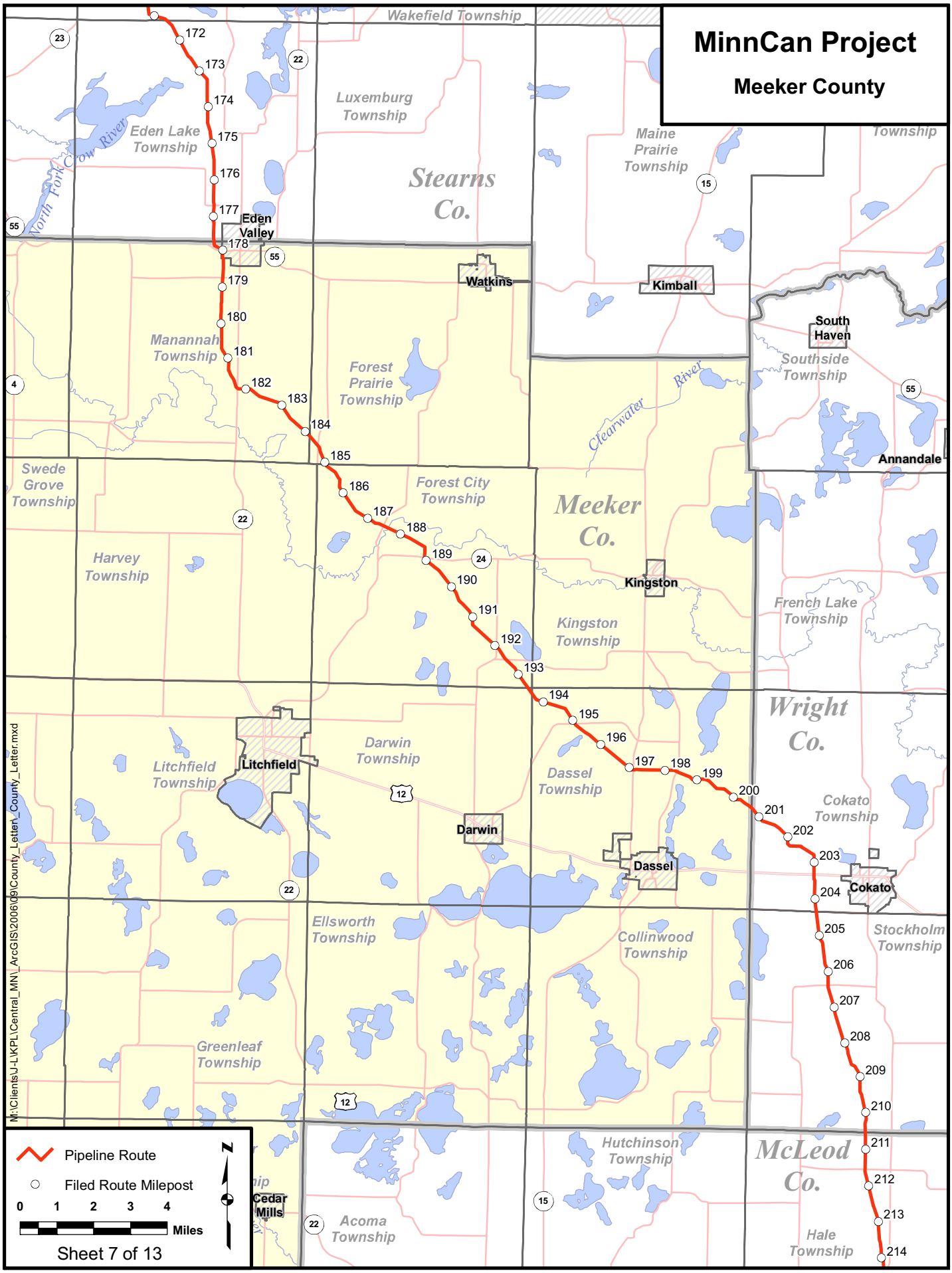
MinnCan Project
Meeker County
Wakefield Township
Luxemburg Township
Eden Lake Township
North Fork Crow River
Stearns Co.
Maine Prairie Township
Township
Eden Valley
Watkins
Kimball
South Haven
Southside Township
Annandale
Manannah Township
Forest Prairie Township
Clearwater River
Swede Grove Township
Forest City Township
Meeker Co.
Harvey Township
Kingston
Kingston Township
French Lake Township
Wright Co.
Litchfield Township
Litchfield
Darwin Township
Darwin
Dassel Township
Dassel
Cokato Township
Cokato
Ellsworth Township
Collinwood Township
Stockholm Township
Greenleaf Township
Hutchinson Township
McLeod Co.
Cedar Mills
Acoma Township
Hale Township
172
173
174
175
176
177
178
179
180
181
182
183
184
185
186
187
188
189
190
191
192
193
194
195
196
197
198
199
200
201
202
203
204
205
206
207
208
209
210
211
212
213
214
Pipeline Route
Filed Route Milepost
0 1 2 3 4
Miles
N
Sheet 7 of 13
M:\Clients\U-L\KPL\Central_MN_ArcGIS\2006\09\County_Letter\County_Letter.mxd

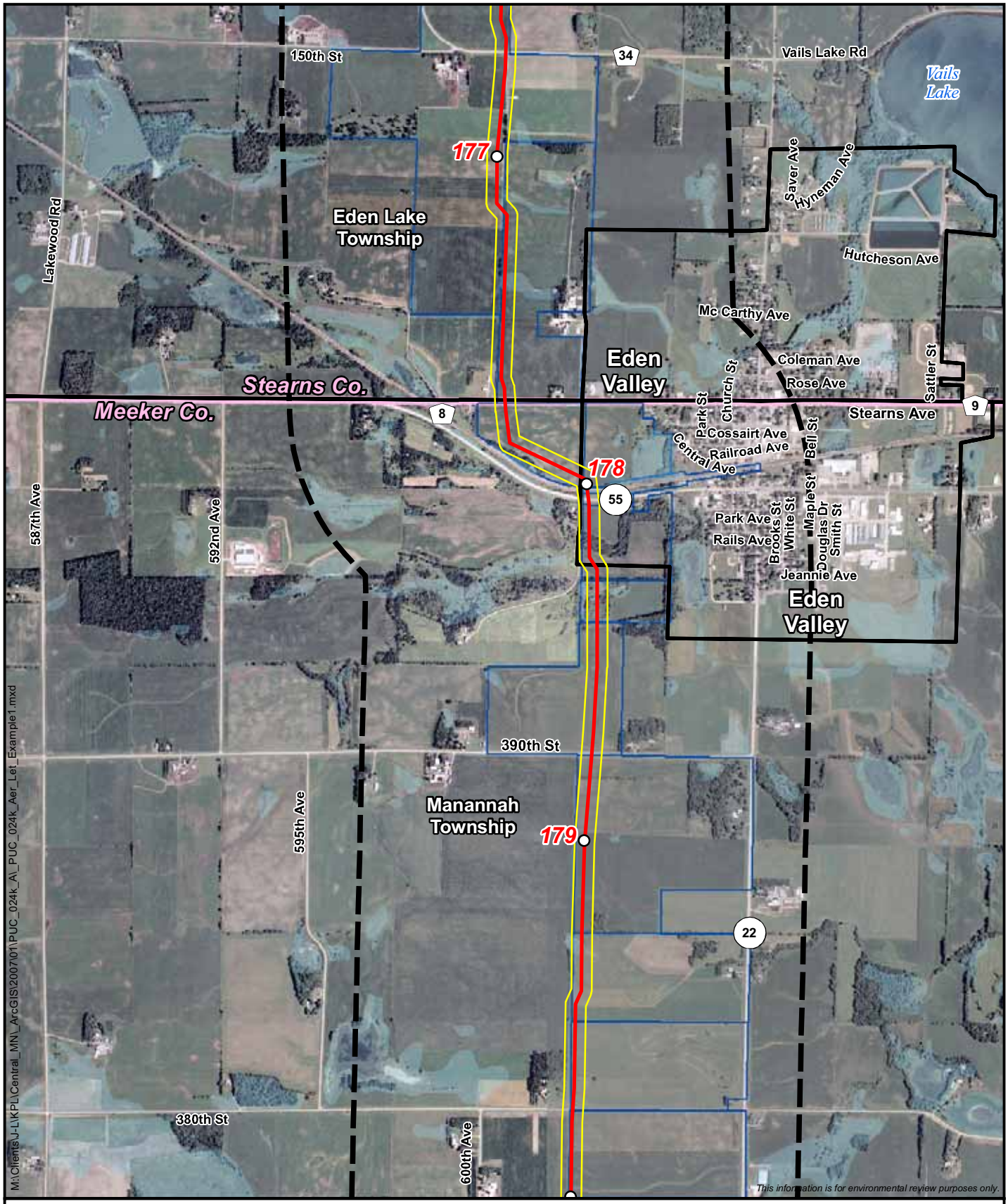

Pipeline Alignment
Pipeline Route
Filed Route
Filed Route Milepost
Parcel Boundary
Municipal/Township Boundary
Waterfowl Production Area
Park
Area of Biological Significance
Wildlife Mgmt. Area
National Wetlands Inventory Wetland

0 2,000 4,000 Feet

N

MinnCan Project
Pipeline Route
Stearns and Meeker Counties

Sheet 54 of 91

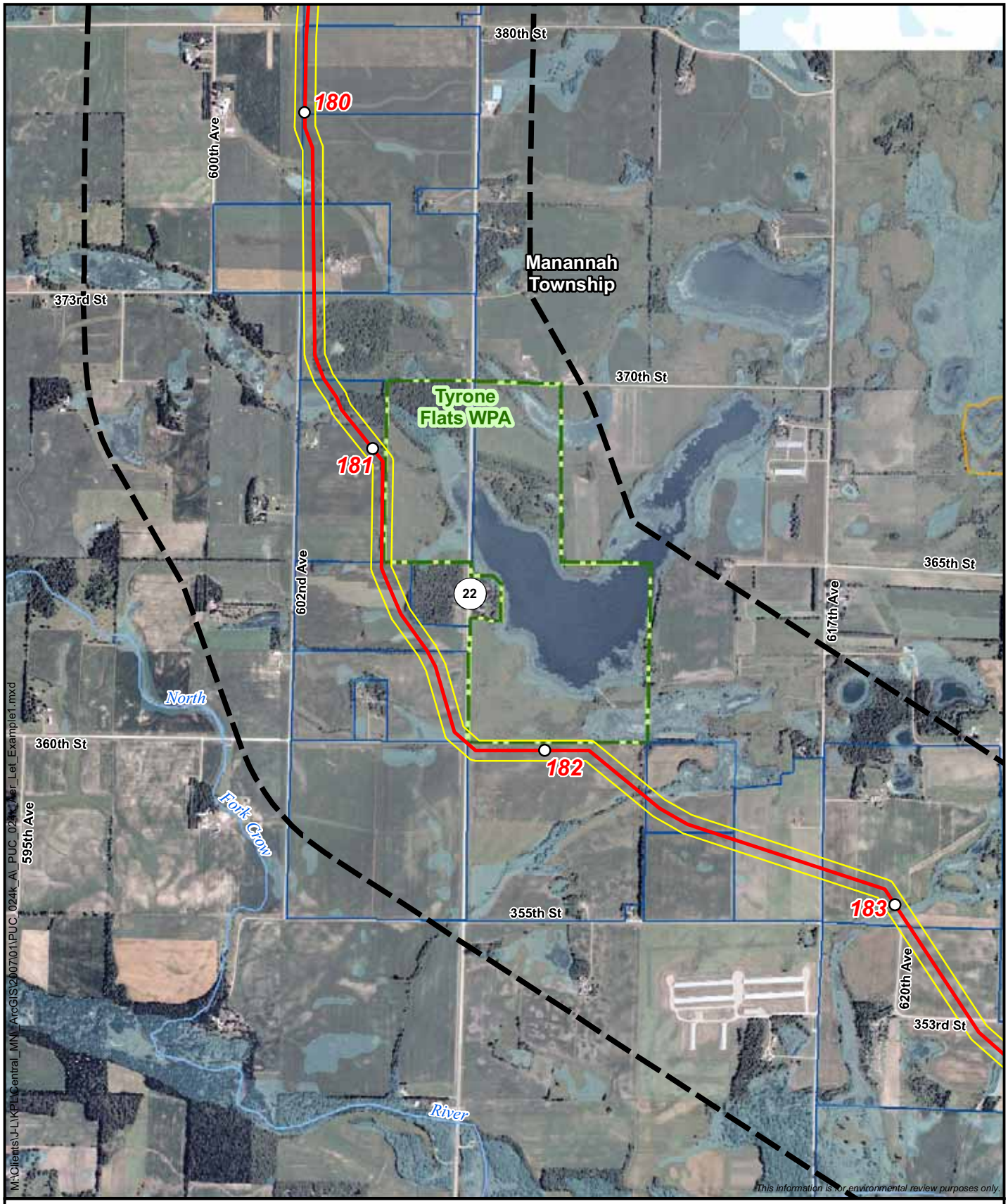

Pipeline Alignment
Pipeline Route
Filed Route
Filed Route Milepost
Parcel Boundary
Municipal/Township Boundary
Waterfowl Production Area
Park
Area of Biological Significance
Wildlife Mgmt. Area
National Wetlands Inventory Wetland

0 2,000 4,000 Feet

N

MinnCan Project
Pipeline Route
Meeker Co.

Sheet 55 of 91

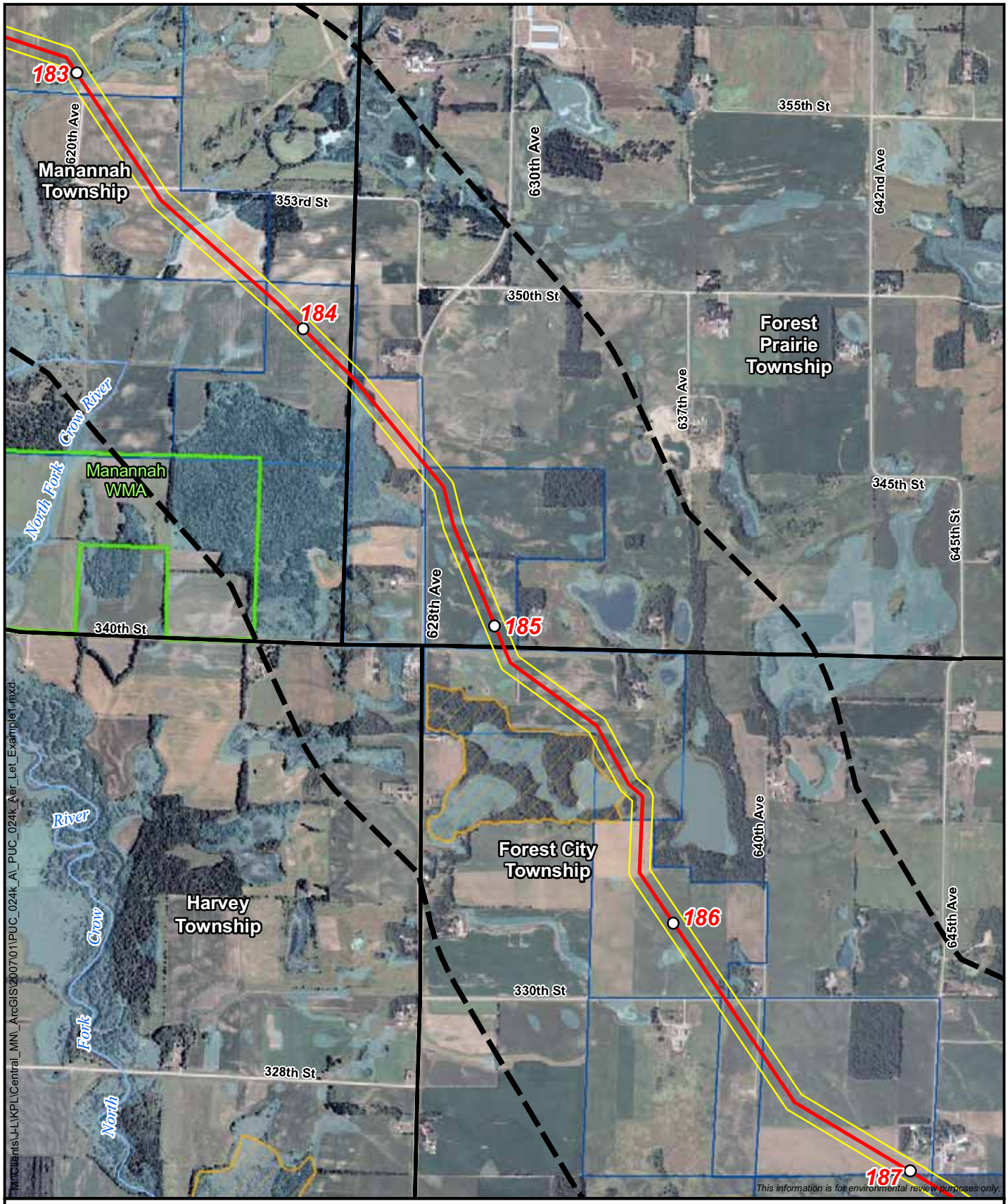

Pipeline Alignment
Pipeline Route
Filed Route
Filed Route Milepost
Parcel Boundary
Municipal/Township Boundary
Waterfowl Production Area
Park
Area of Biological Significance
Wildlife Mgmt. Area
National Wetlands Inventory Wetland

0 2,000 4,000 Feet

N

MinnCan Project
Pipeline Route
Meeker Co.

Sheet 56 of 91

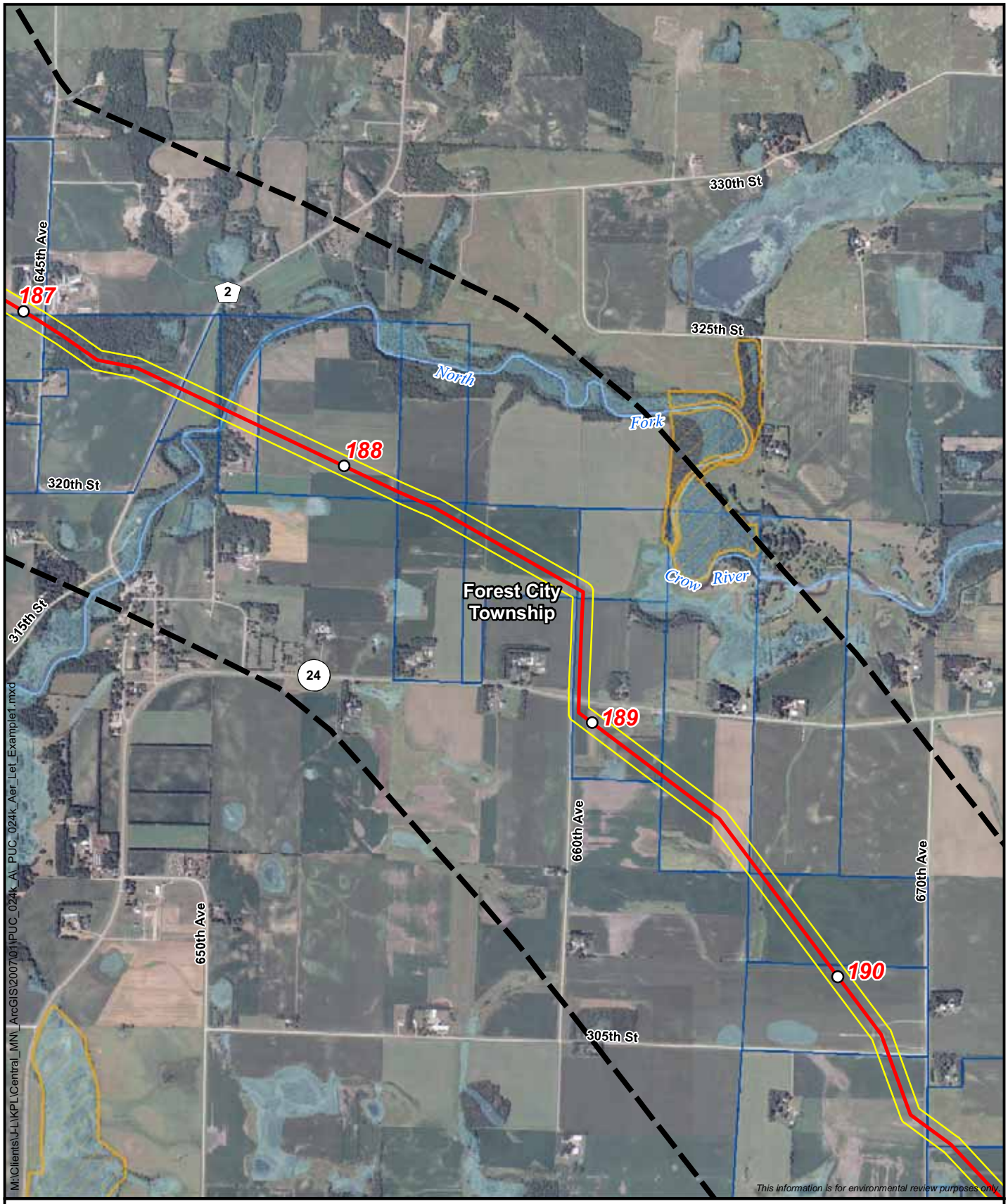

Pipeline Alignment
Pipeline Route
Filed Route
Filed Route Milepost
Parcel Boundary
Municipal/Township Boundary
Waterfowl Production Area
Park
Area of Biological Significance
Wildlife Mgmt. Area
National Wetlands Inventory Wetland

0 2,000 4,000 Feet

N

MinnCan Project
Pipeline Route
Meeker Co.

Sheet 57 of 91

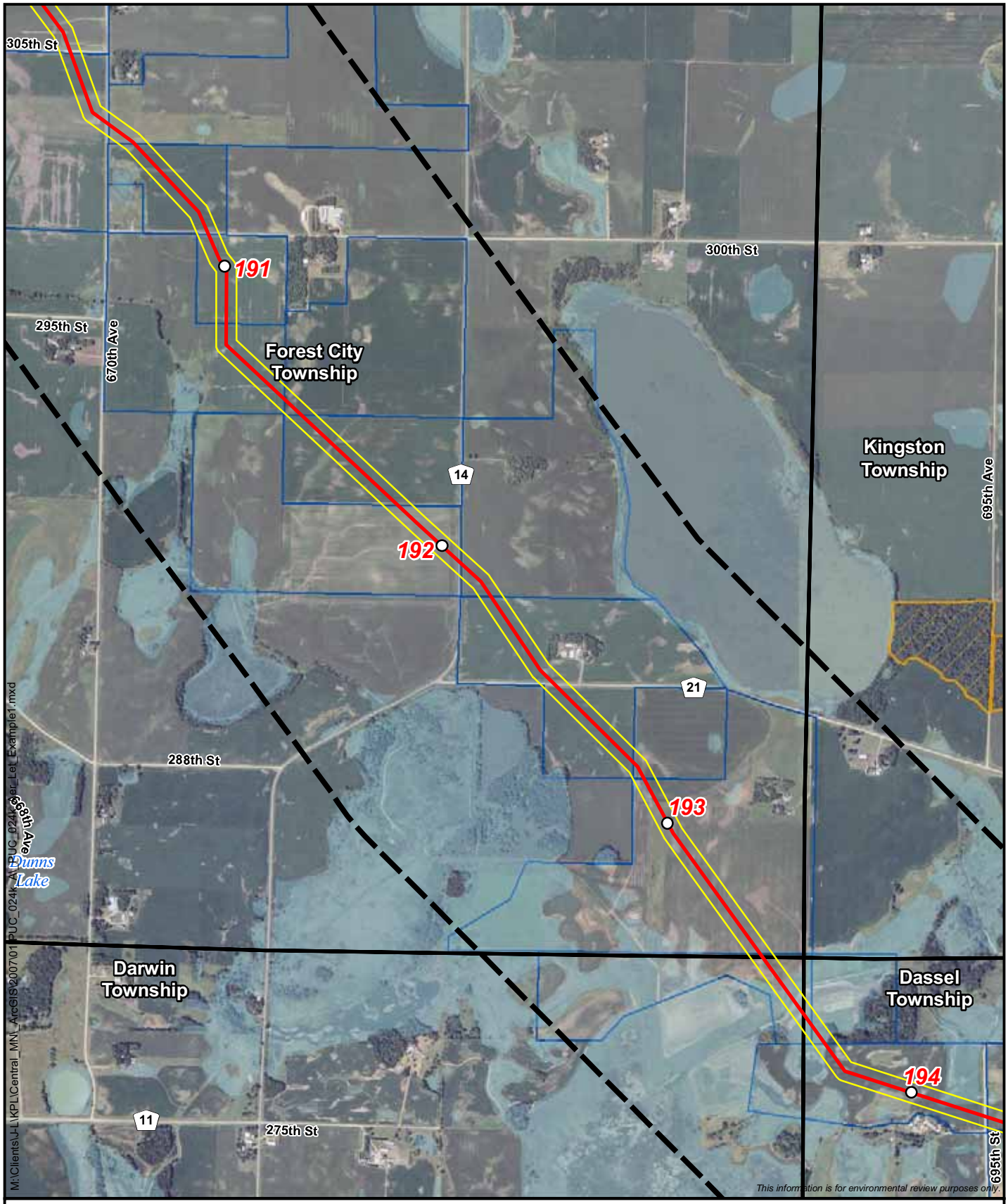

Pipeline Alignment
Pipeline Route
Filed Route
Filed Route Milepost
Parcel Boundary
Municipal/Township Boundary
Waterfowl Production Area
Park
Area of Biological Significance
Wildlife Mgmt. Area
National Wetlands Inventory Wetland

0 2,000 4,000 Feet

N

MinnCan Project
Pipeline Route
Meeker Co.

Sheet 58 of 91

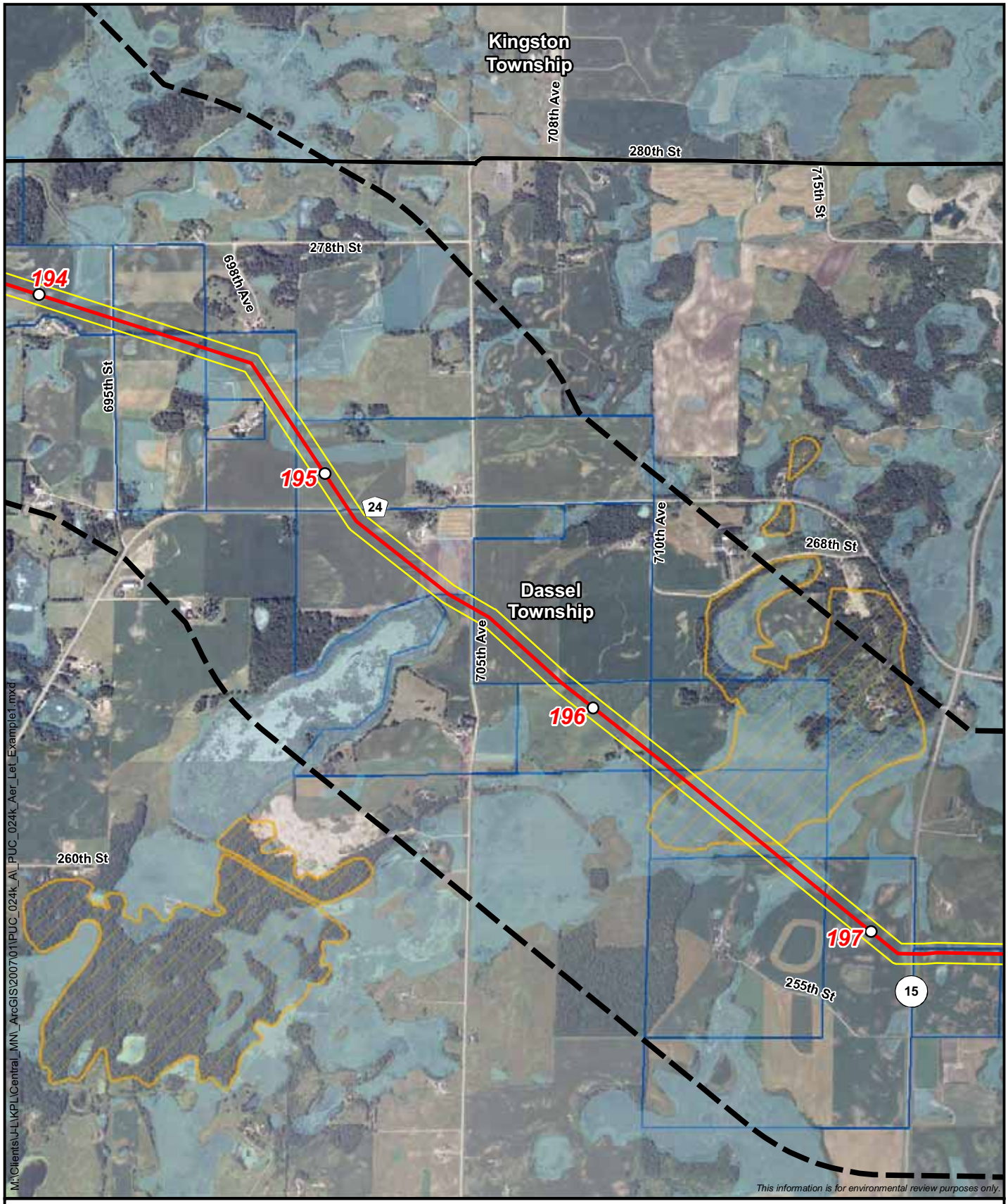

Pipeline Alignment
Pipeline Route
Filed Route
Filed Route Milepost
Parcel Boundary
Municipal/Township Boundary
Waterfowl Production Area
Park
Area of Biological Significance
Wildlife Mgmt. Area
National Wetlands Inventory Wetland

0 2,000 4,000 Feet

N

MinnCan Project
Pipeline Route
Meeker Co.

Sheet 59 of 91

Pipeline Alignment
Pipeline Route
Filed Route
Filed Route Milepost
Parcel Boundary
Municipal/Township Boundary
Waterfowl Production Area
Park
Area of Biological Significance
Wildlife Mgmt. Area
National Wetlands Inventory Wetland

0 2,000 4,000 Feet

N

MinnCan Project
Pipeline Route
Meeker Co.

Sheet 60 of 91

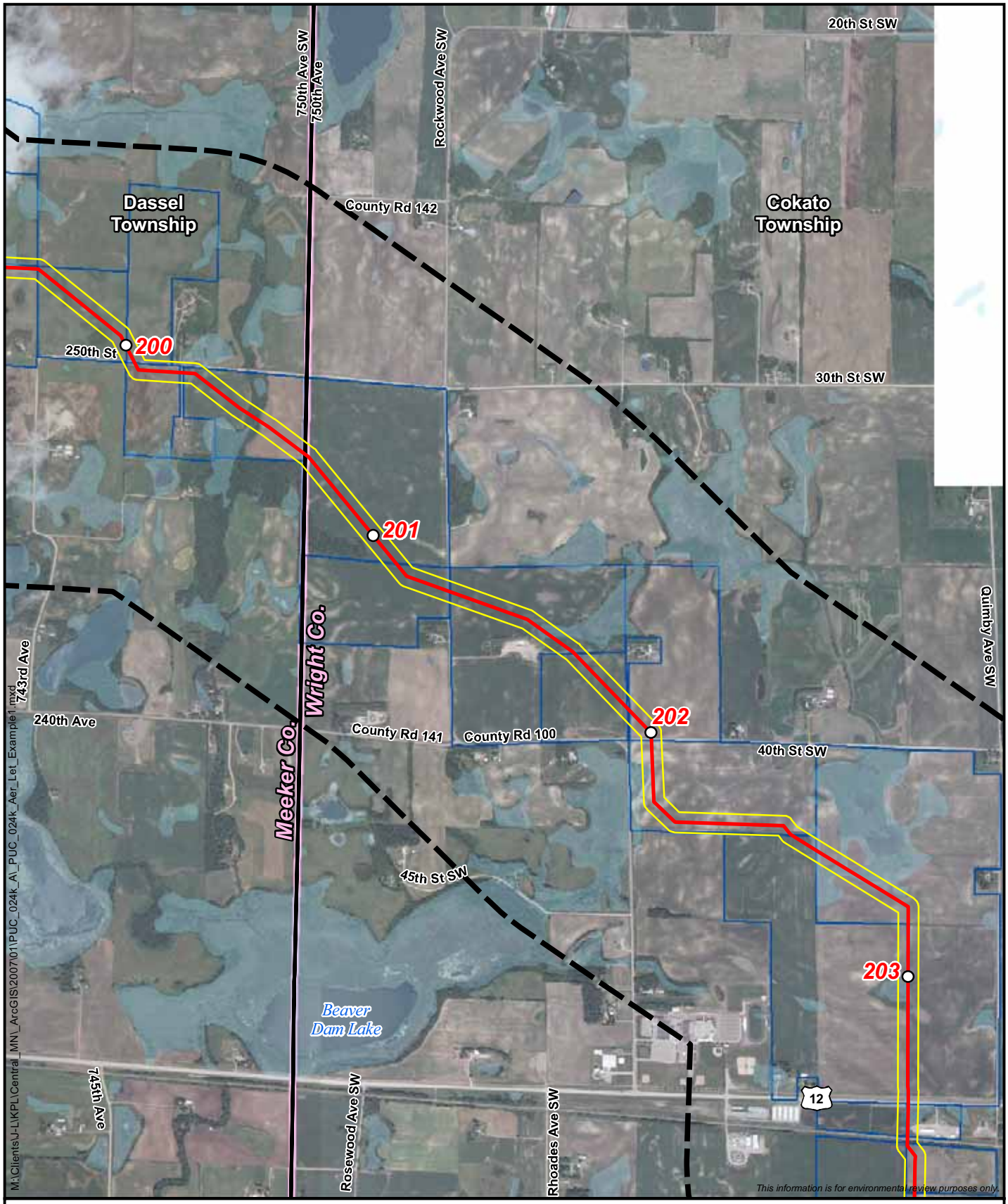

Pipeline Alignment
Pipeline Route
Filed Route
Filed Route Milepost
Parcel Boundary
Municipal/Township Boundary
Waterfowl Production Area
Park
Area of Biological Significance
Wildlife Mgmt. Area
National Wetlands Inventory Wetland

0 2,000 4,000 Feet

N

MinnCan Project
Pipeline Route
Meeker and Wright Counties

Sheet 61 of 91