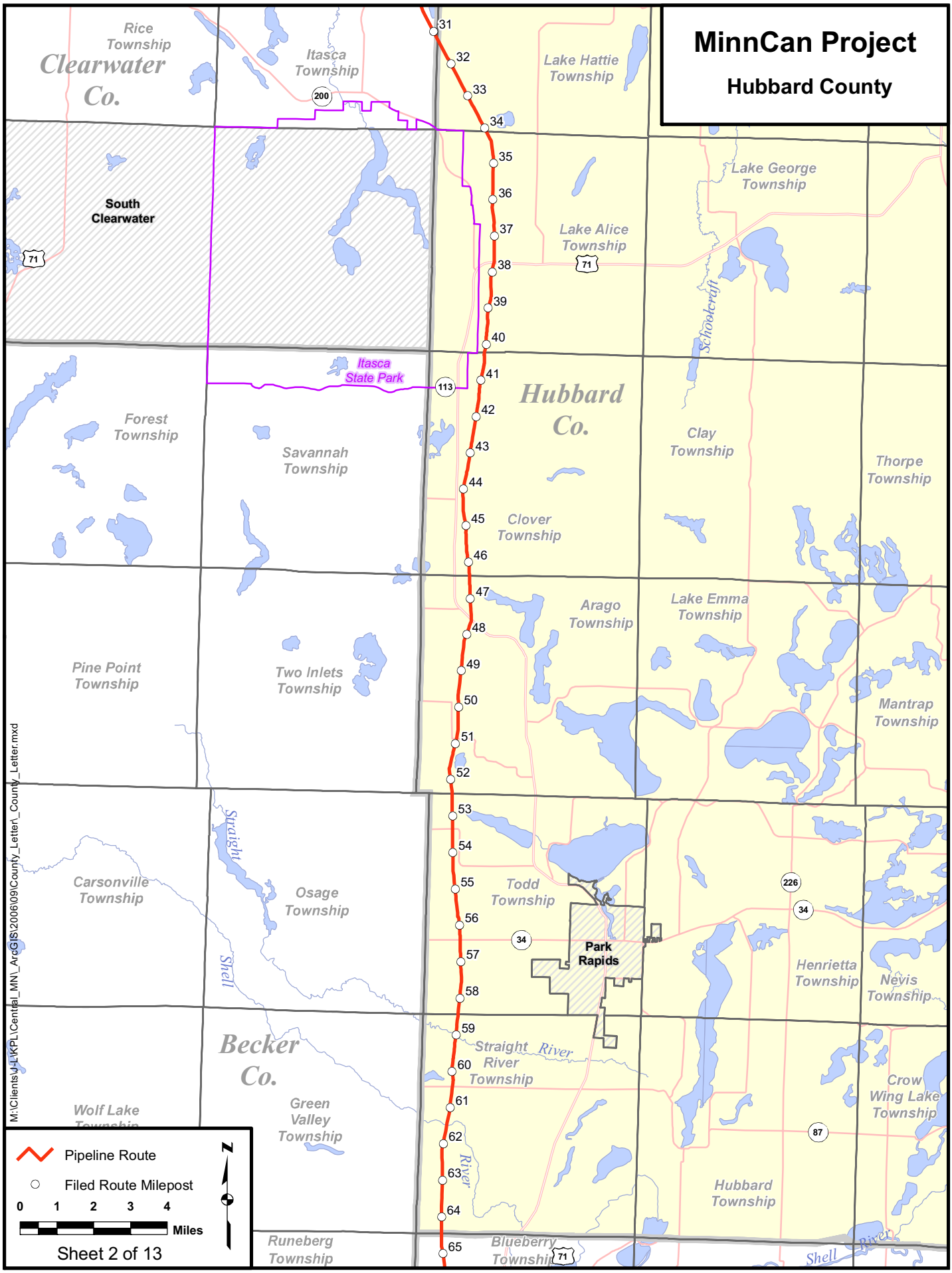
MinnCan Project
Hubbard County
Rice Township
Clearwater Co.
Itasca Township
Lake Hattie Township
Lake George Township
South Clearwater
Lake Alice Township
Schoolcraft
Itasca State Park
Hubbard Co.
Forest Township
Savannah Township
Clay Township
Thorpe Township
Clover Township
Arago Township
Lake Emma Township
Pine Point Township
Two Inlets Township
Mantrap Township
Straight
Carsonville Township
Osage Township
Todd Township
Park Rapids
Henrietta Township
Nevis Township
Shell
Becker Co.
Straight River Township
Crow Wing Lake Township
Wolf Lake Township
Green Valley Township
Hubbard Township
Runeberg Township
Blueberry Township
Shell River
Pipeline Route
Filed Route Milepost
0 1 2 3 4
Miles
N
Sheet 2 of 13
M:\Clients\J-LKPL\Central_MN_ArcGIS\2006\09\County_Letter_County_Letter.mxd

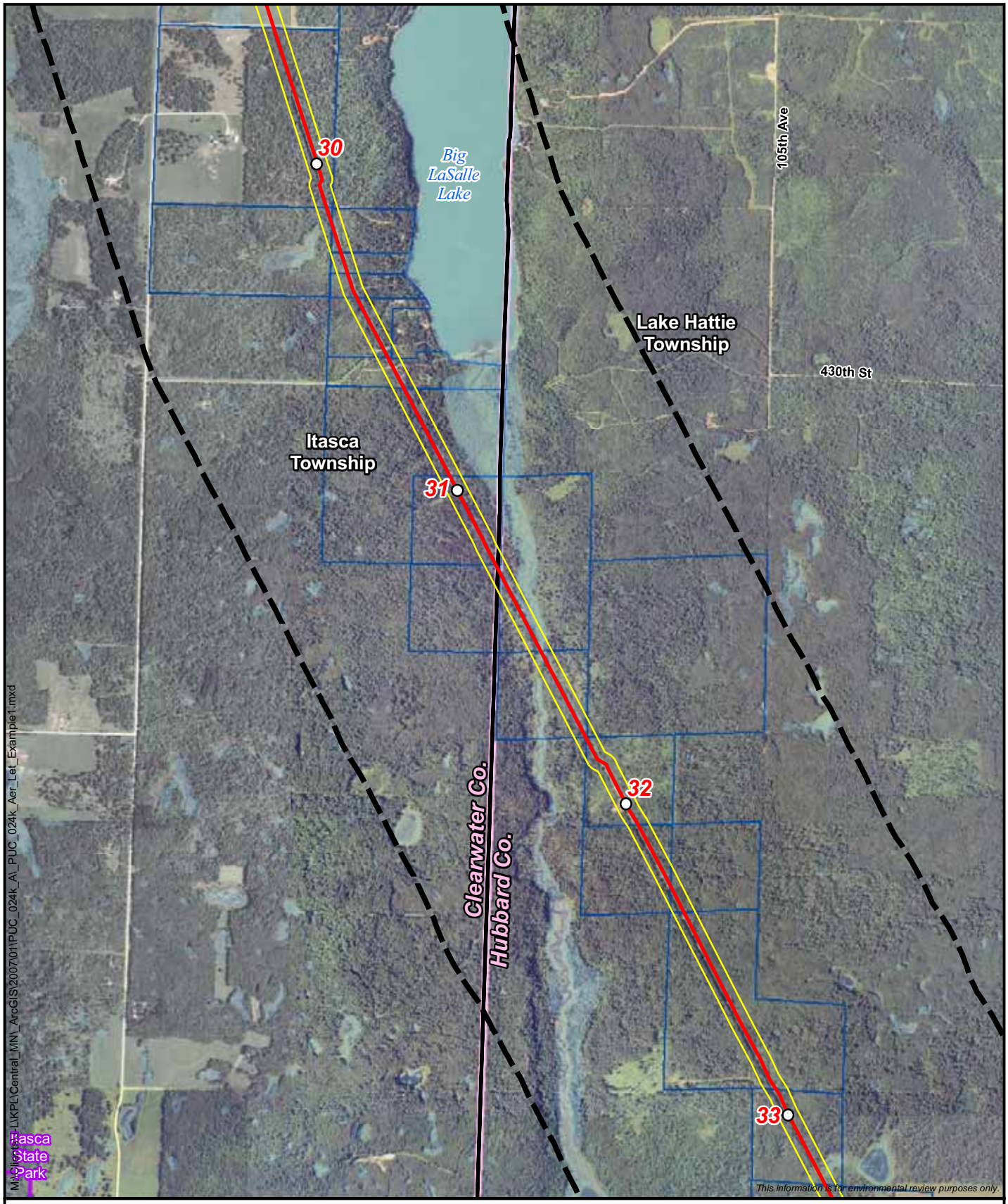

Pipeline Alignment
Pipeline Route
Filed Route
Filed Route Milepost
Parcel Boundary
Municipal/Township Boundary
Waterfowl Production Area
Park
Area of Biological Significance
Wildlife Mgmt. Area
National Wetlands Inventory Wetland

0 2,000 4,000 Feet

N

MinnCan Project
Pipeline Route
Clearwater and Hubbard Counties

Sheet 10 of 91

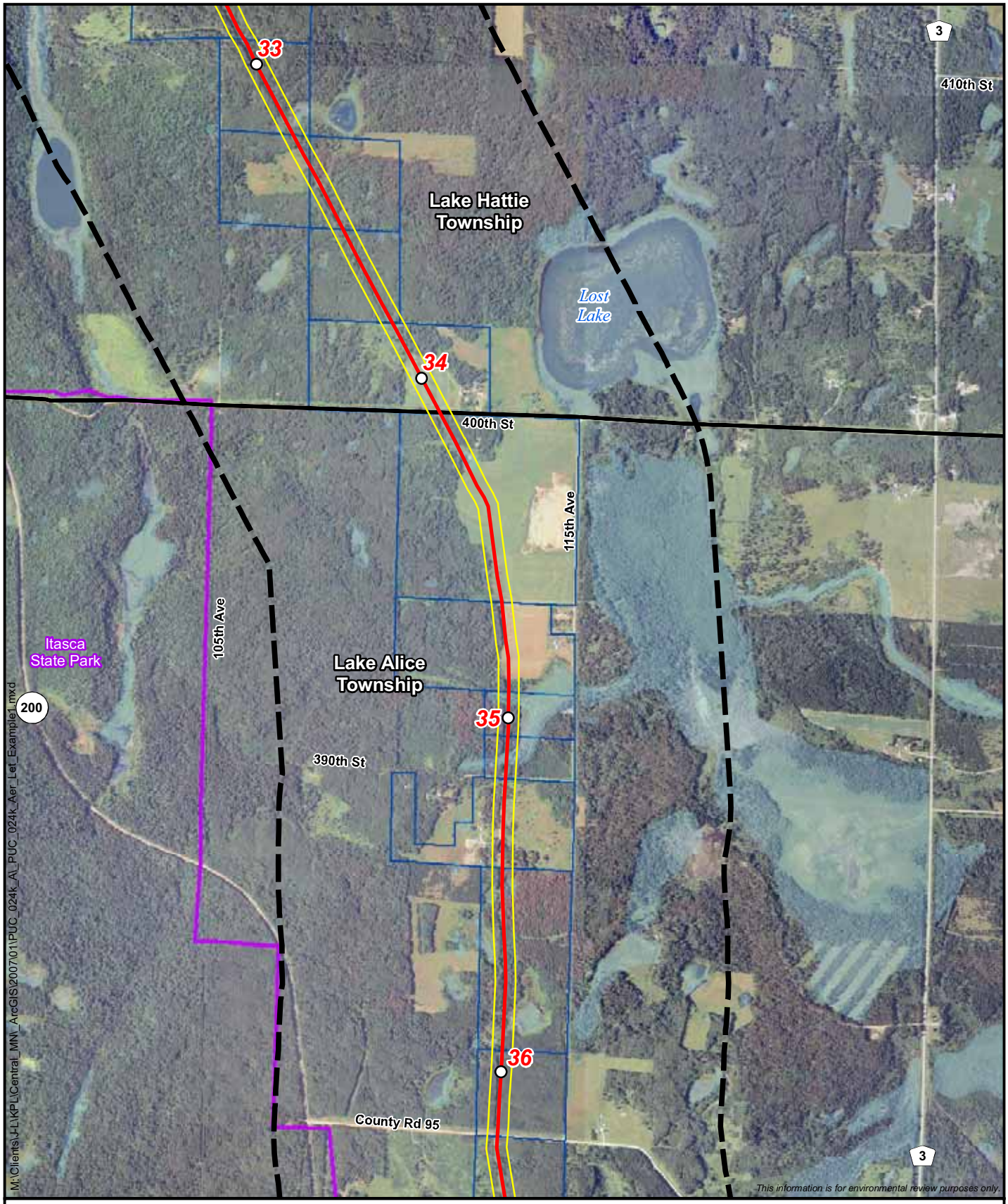

Pipeline Alignment
Pipeline Route
Filed Route
Filed Route Milepost
Parcel Boundary
Municipal/Township Boundary
Waterfowl Production Area
Park
Area of Biological Significance
Wildlife Mgmt. Area
National Wetlands Inventory Wetland

0 2,000 4,000 Feet

N

MinnCan Project
Pipeline Route
Hubbard Co.

Sheet 11 of 91

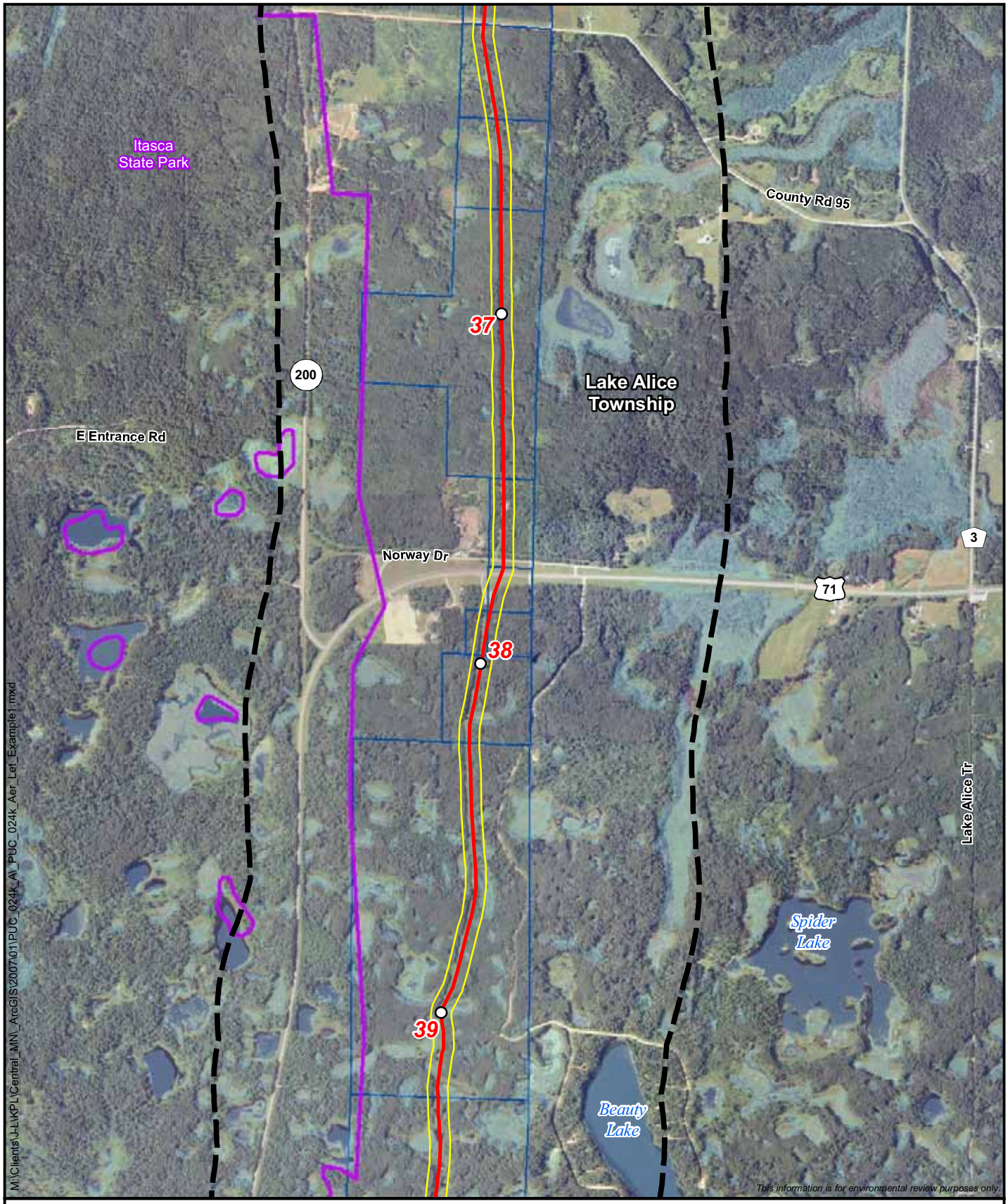

Pipeline Alignment
Pipeline Route
Filed Route
Filed Route Milepost
Parcel Boundary
Municipal/Township Boundary
Waterfowl Production Area
Park
Area of Biological Significance
Wildlife Mgmt. Area
National Wetlands Inventory Wetland

0 2,000 4,000 Feet

N

MinnCan Project
Pipeline Route
Hubbard Co.

Sheet 12 of 91

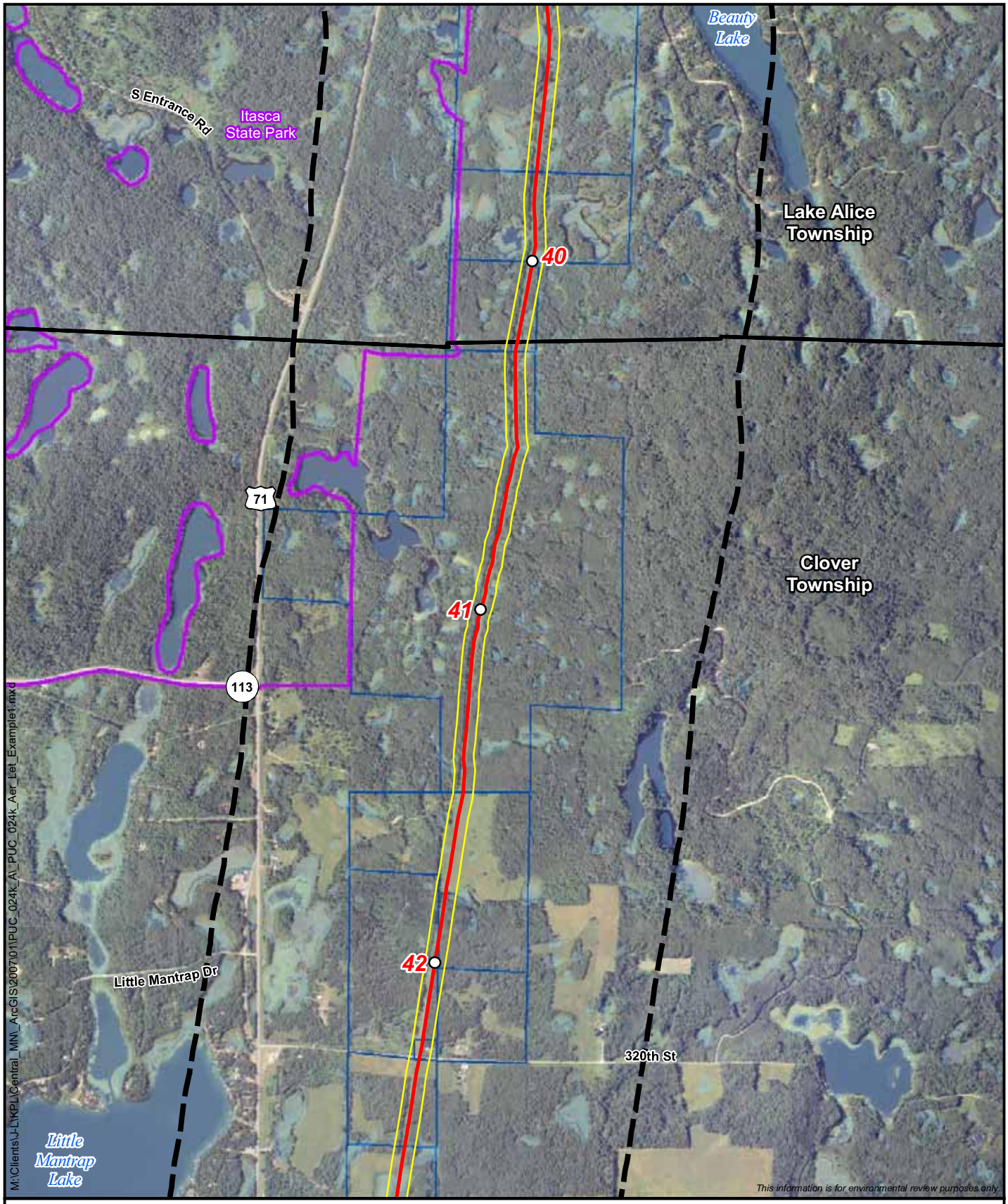

Pipeline Alignment
Pipeline Route
Filed Route
Filed Route Milepost
Parcel Boundary
Municipal/Township Boundary
Waterfowl Production Area
Park
Area of Biological Significance
Wildlife Mgmt. Area
National Wetlands Inventory Wetland

0 2,000 4,000 Feet

N

MinnCan Project
Pipeline Route
Hubbard Co.

Sheet 13 of 91

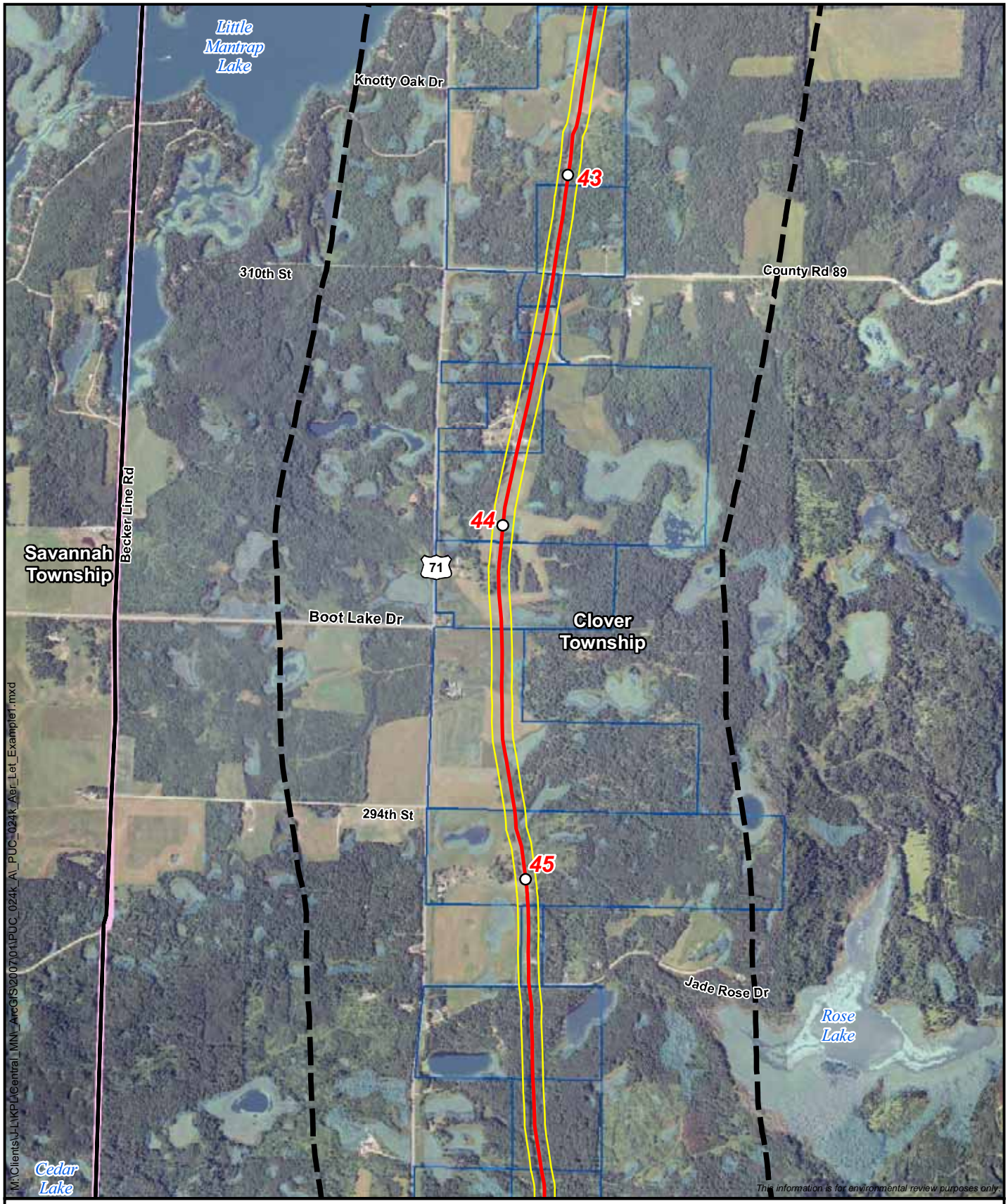

Pipeline Alignment
Pipeline Route
Filed Route
Filed Route Milepost
Parcel Boundary
Municipal/Township Boundary
Waterfowl Production Area
Park
Area of Biological Significance
Wildlife Mgmt. Area
National Wetlands Inventory Wetland

0 2,000 4,000 Feet

N

MinnCan Project
Pipeline Route
Hubbard Co.

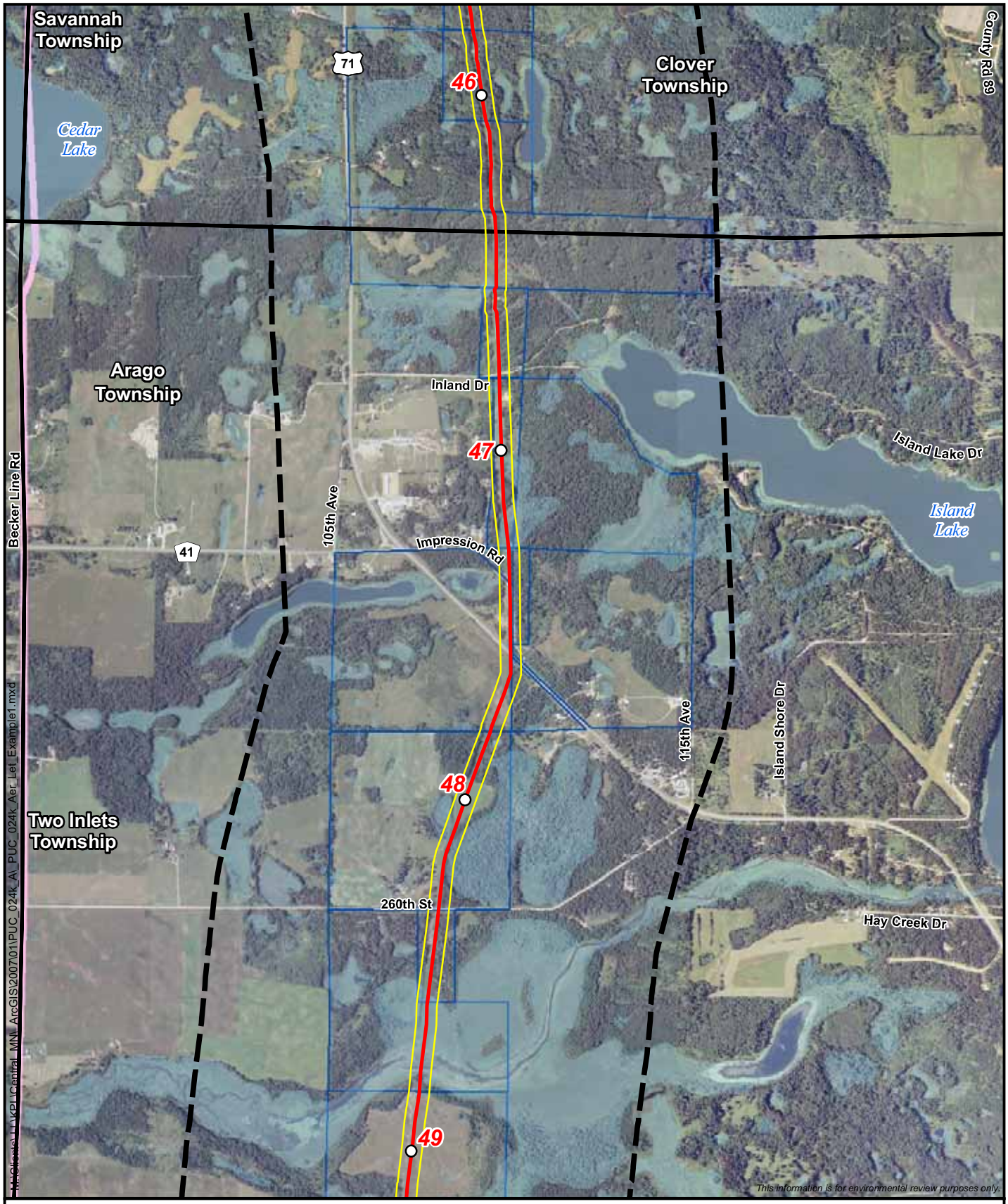

Pipeline Alignment
Pipeline Route
Filed Route
Filed Route Milepost
Parcel Boundary
Municipal/Township Boundary
Waterfowl Production Area
Park
Area of Biological Significance
Wildlife Mgmt. Area
National Wetlands Inventory Wetland

0 2,000 4,000 Feet

N

MinnCan Project
Pipeline Route
Hubbard Co.

Sheet 15 of 91

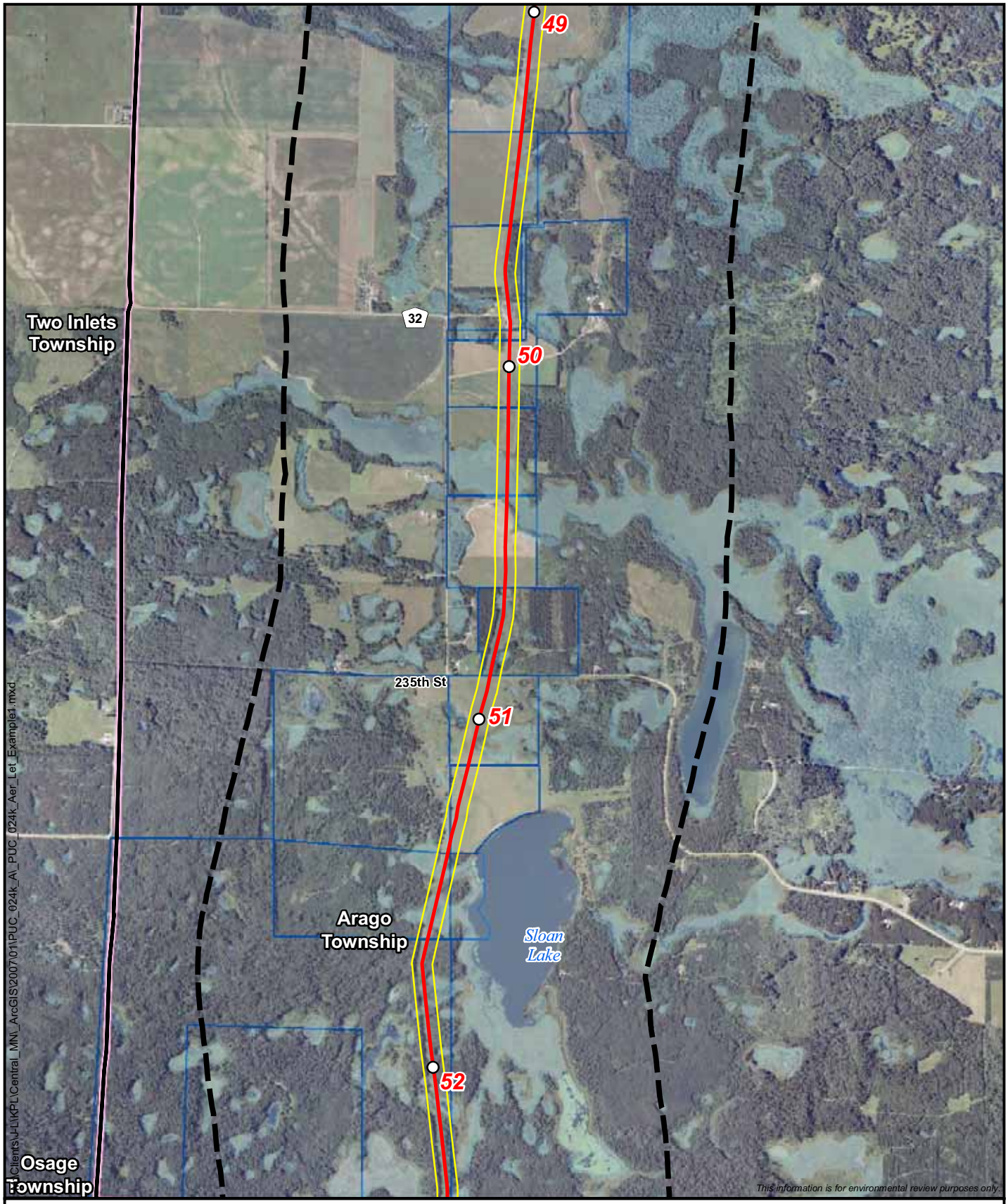

Pipeline Alignment
Pipeline Route
Filed Route
Filed Route Milepost
Parcel Boundary
Municipal/Township Boundary
Waterfowl Production Area
Park
Area of Biological Significance
Wildlife Mgmt. Area
National Wetlands Inventory Wetland

0 2,000 4,000 Feet

N

MinnCan Project
Pipeline Route
Hubbard Co.

Sheet 16 of 91

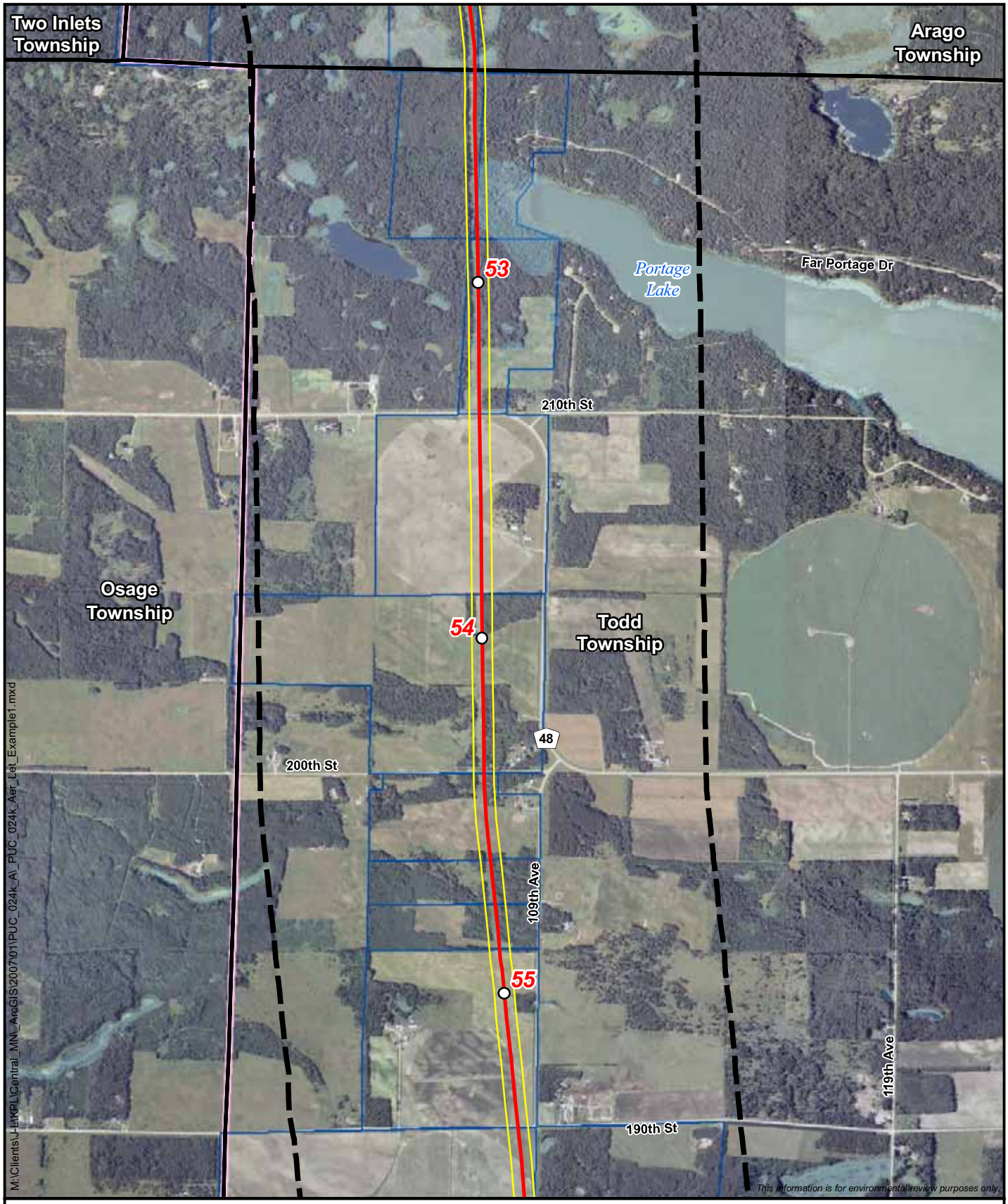

Pipeline Alignment
Pipeline Route
Filed Route
Filed Route Milepost
Parcel Boundary
Municipal/Township Boundary
Waterfowl Production Area
Park
Area of Biological Significance
Wildlife Mgmt. Area
National Wetlands Inventory Wetland

0 2,000 4,000 Feet

N

MinnCan Project
Pipeline Route
Hubbard Co.

Sheet 17 of 91

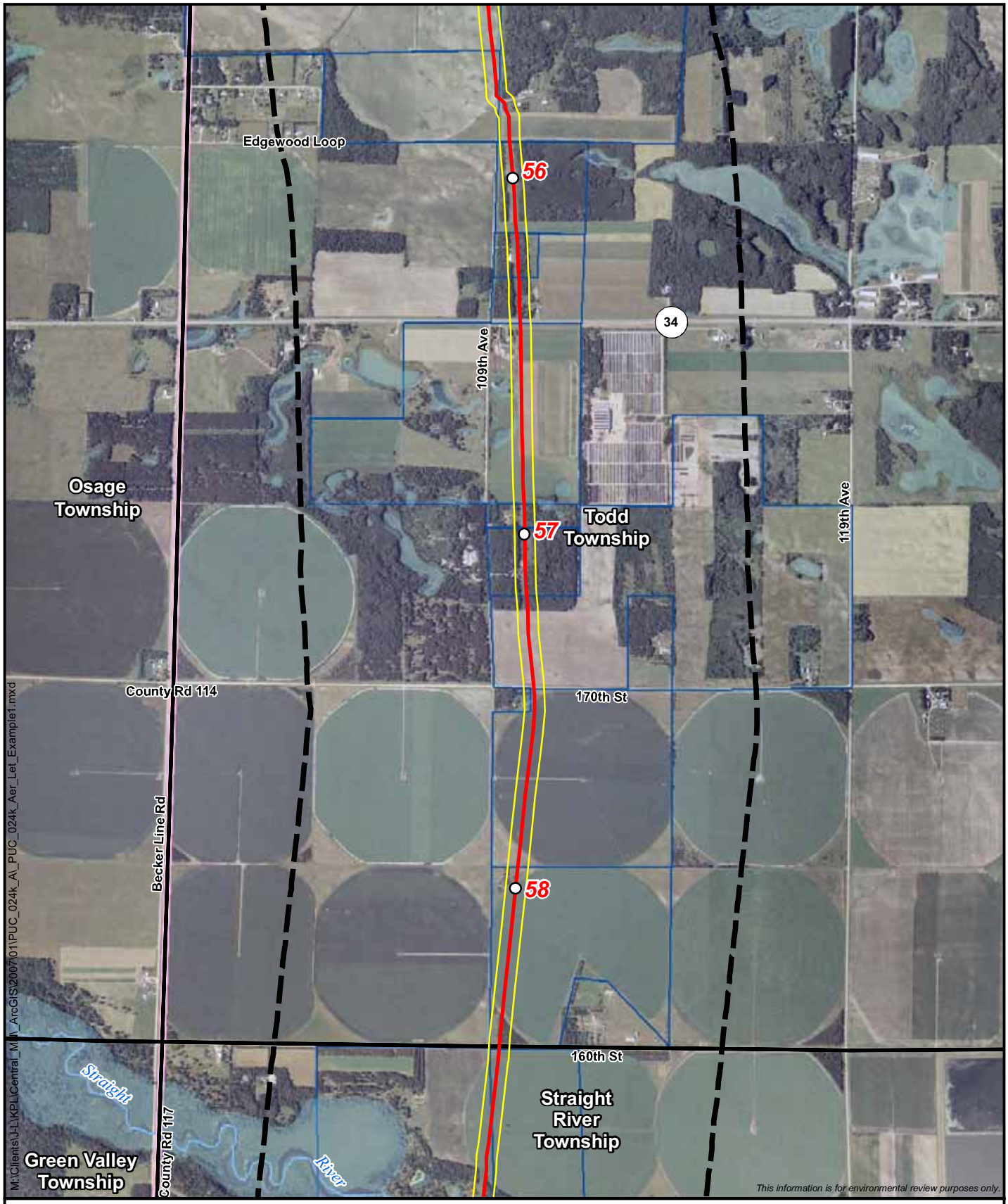

Pipeline Alignment
Pipeline Route
Filed Route
Filed Route Milepost
Parcel Boundary
Municipal/Township Boundary
Waterfowl Production Area
Park
Area of Biological Significance
Wildlife Mgmt. Area
National Wetlands Inventory Wetland

0 2,000 4,000 Feet

N

MinnCan Project
Pipeline Route
Hubbard Co.

Sheet 18 of 91

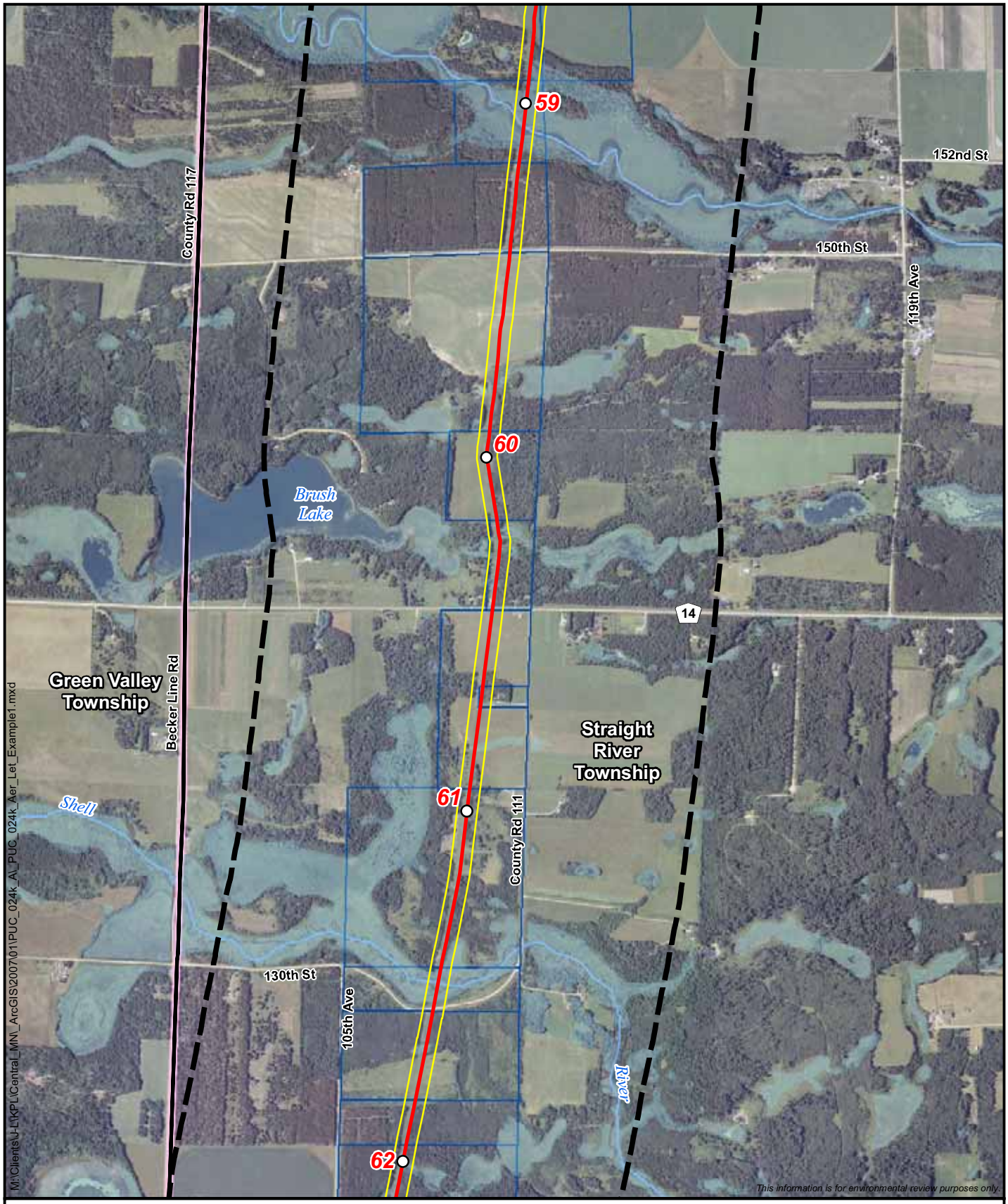

Pipeline Alignment
Pipeline Route
Filed Route
Filed Route Milepost
Parcel Boundary
Municipal/Township Boundary
Waterfowl Production Area
Park
Area of Biological Significance
Wildlife Mgmt. Area
National Wetlands Inventory Wetland

0 2,000 4,000 Feet

N

MinnCan Project
Pipeline Route
Hubbard Co.

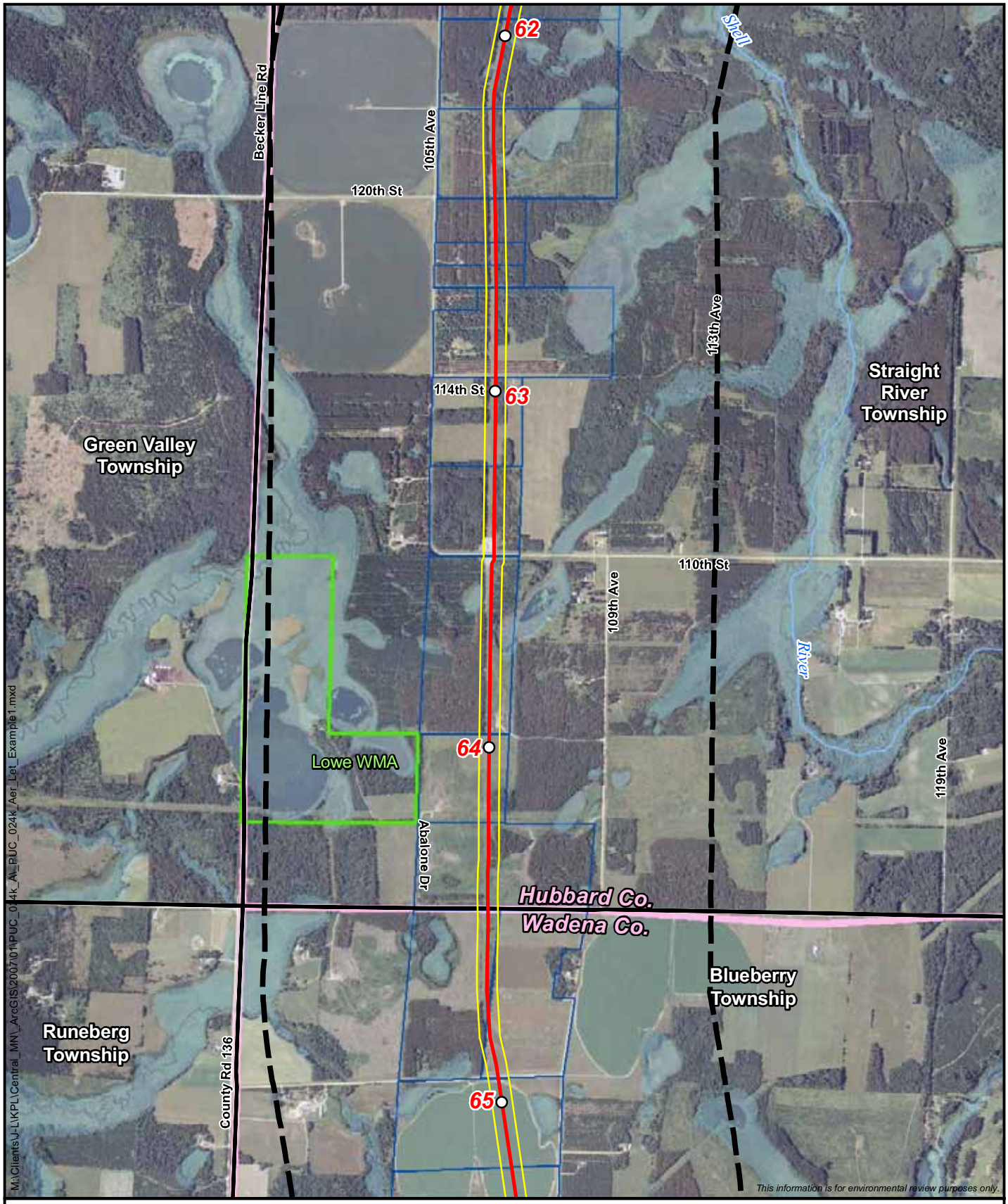

Pipeline Alignment
Pipeline Route
Filed Route
Filed Route Milepost
Parcel Boundary
Municipal/Township Boundary
Waterfowl Production Area
Park
Area of Biological Significance
Wildlife Mgmt. Area
National Wetlands Inventory Wetland

0 2,000 4,000 Feet

N

MinnCan Project
Pipeline Route
Hubbard and Wadena Counties

Sheet 20 of 91