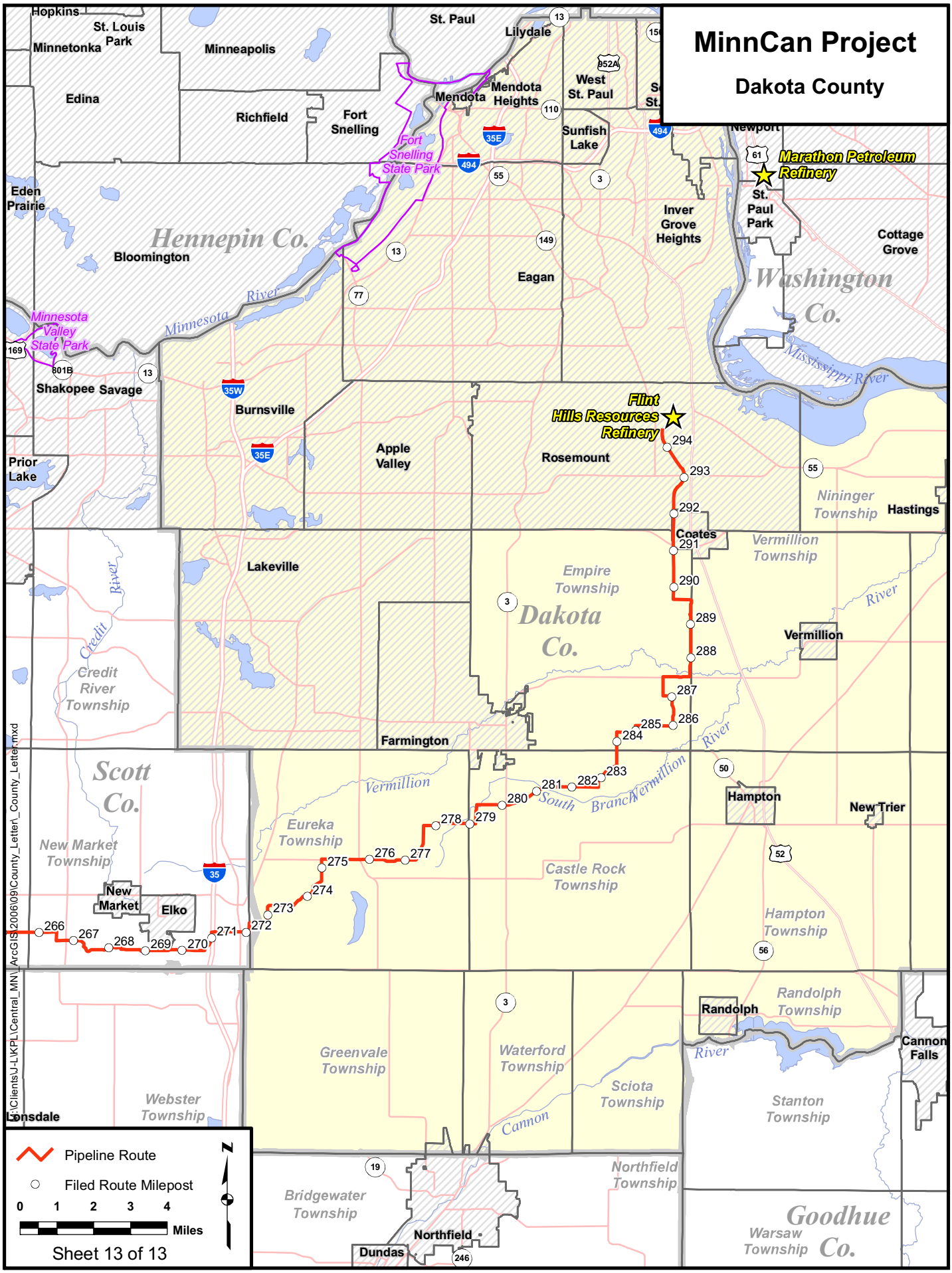
MinnCan Project
Dakota County
Hopkins
St. Louis Park
Minnetonka
Minneapolis
St. Paul
Lilydale
Edina
Richfield
Fort Snelling
Mendota
Mendota Heights
West St. Paul
Sunfish Lake
Newport
Fort Snelling State Park
Marathon Petroleum Refinery
St. Paul Park
Eden Prairie
Hennepin Co.
Bloomington
Inver Grove Heights
Cottage Grove
Eagan
Washington Co.
Minnesota River
Minnesota Valley State Park
Mississippi River
Shakopee
Savage
Burnsville
Flint Hills Resources Refinery
Apple Valley
Rosemount
Prior Lake
Nininger Township
Hastings
Coates
Vermillion Township
Lakeville
Empire Township
Dakota Co.
Vermillion
Credit River
Credit River Township
Farmington
Scott Co.
Vermillion River
South Branch Vermillion River
Hampton
New Trier
Eureka Township
New Market Township
New Market
Elko
Castle Rock Township
Hampton Township
Randolph
Randolph Township
Cannon Falls
Greenvale Township
Waterford Township
Sciota Township
Stanton Township
Webster Township
Lonsdale
Cannon River
Northfield Township
Bridgewater Township
Northfield
Dundas
Goodhue Co.
Warsaw Township
Pipeline Route
Filed Route Milepost
0 1 2 3 4 Miles
N
Sheet 13 of 13
G:\Clients\U-L\KPL\Central_MN\ArcGIS\2006\09\County_Letter\County_Letter.mxd

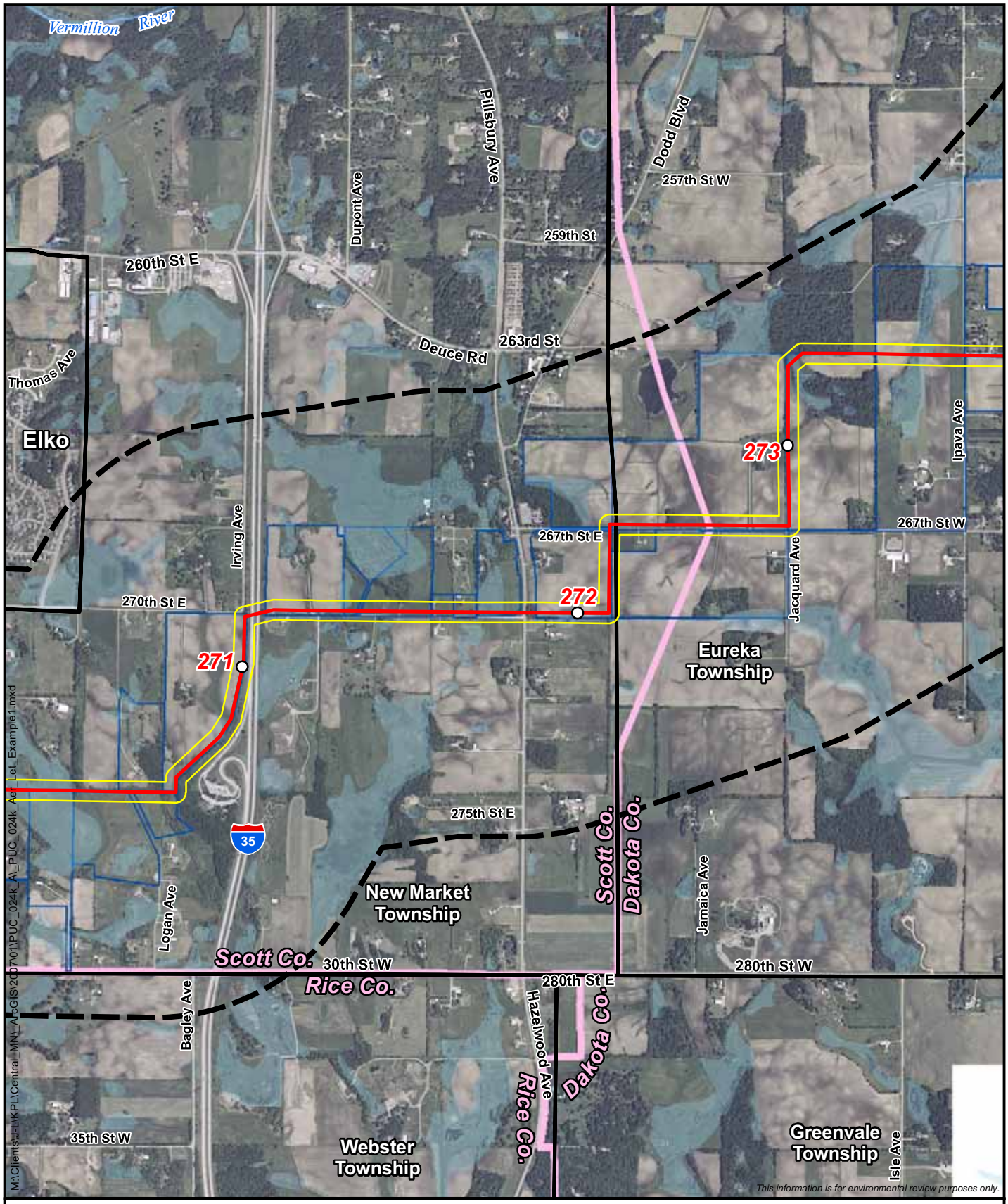

Pipeline Alignment
Pipeline Route
Filed Route
Filed Route Milepost
Parcel Boundary
Municipal/Township Boundary
Waterfowl Production Area
Park
Area of Biological Significance
Wildlife Mgmt. Area
National Wetlands Inventory Wetland

0 2,000 4,000 Feet

N

MinnCan Project
Pipeline Route
Scott and Dakota Counties

Sheet 84 of 91

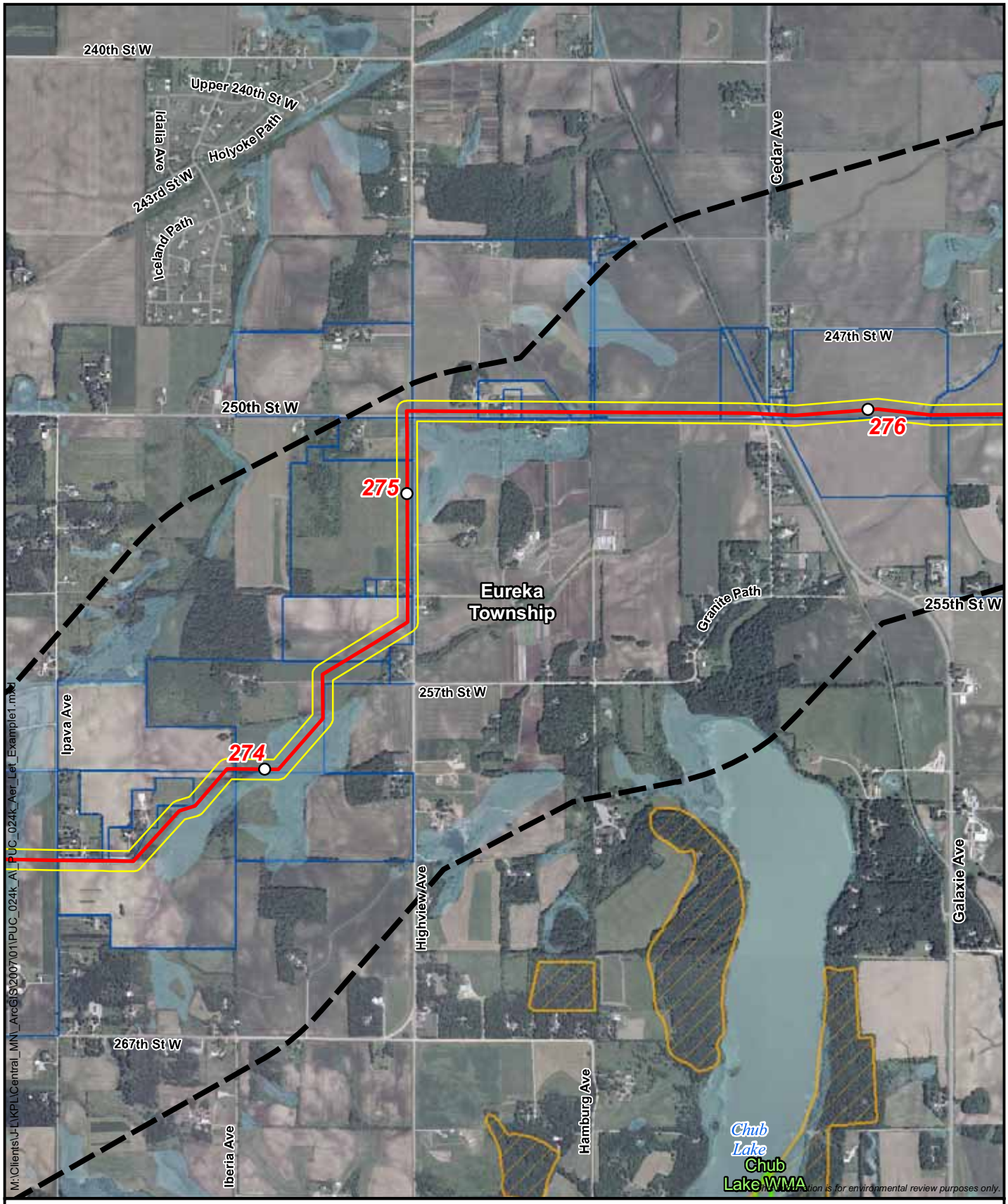

Pipeline Alignment
Pipeline Route
Filed Route
Filed Route Milepost
Parcel Boundary
Municipal/Township Boundary
Waterfowl Production Area
Park
Area of Biological Significance
Wildlife Mgmt. Area
National Wetlands Inventory Wetland

0 2,000 4,000 Feet

N

MinnCan Project
Pipeline Route
Dakota Co.

Sheet 85 of 91

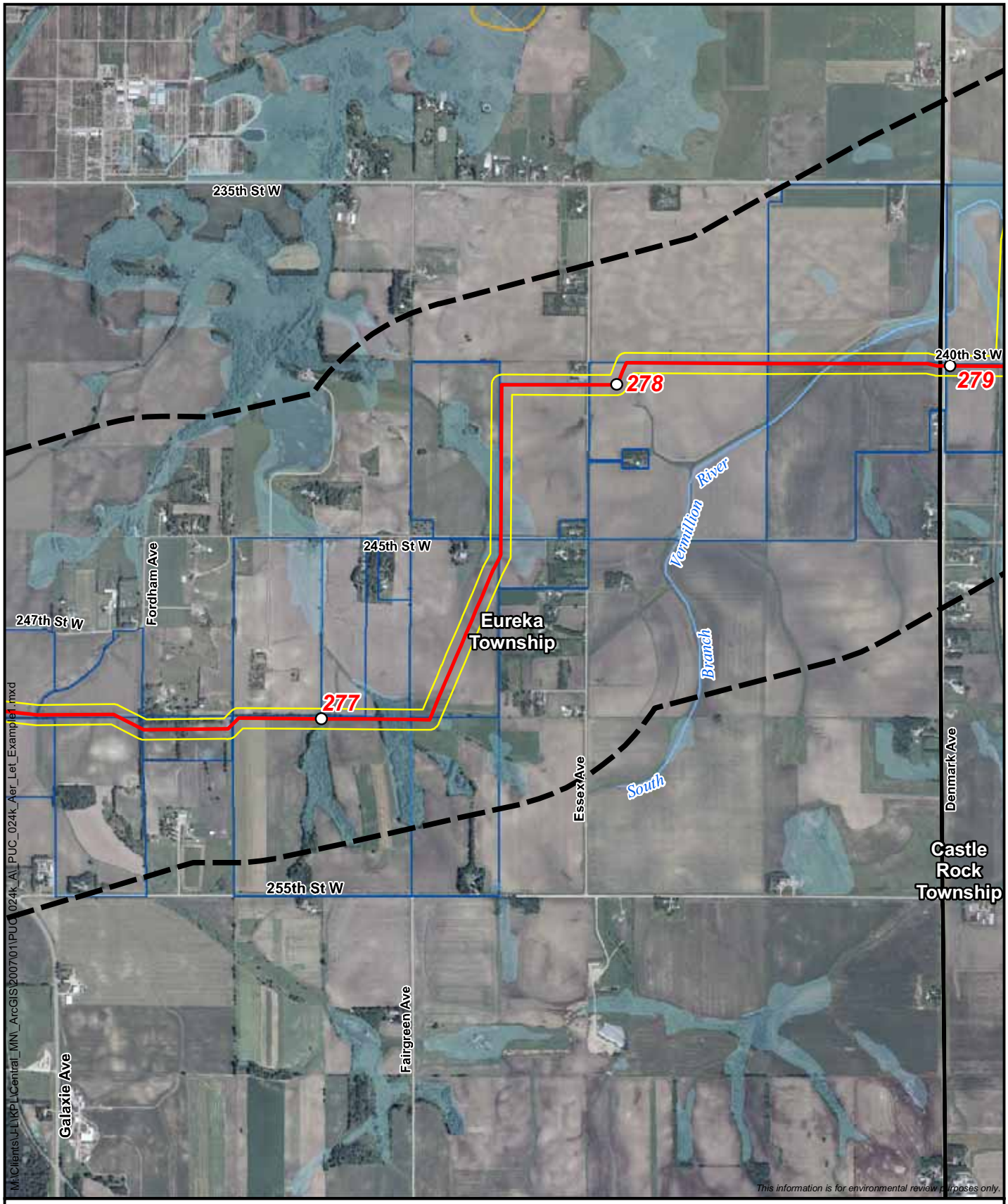

Pipeline Alignment
Pipeline Route
Filed Route
Filed Route Milepost
Parcel Boundary
Municipal/Township Boundary
Waterfowl Production Area
Park
Area of Biological Significance
Wildlife Mgmt. Area
National Wetlands Inventory Wetland

0 2,000 4,000 Feet

N

MinnCan Project
Pipeline Route
Dakota Co.

Sheet 86 of 91

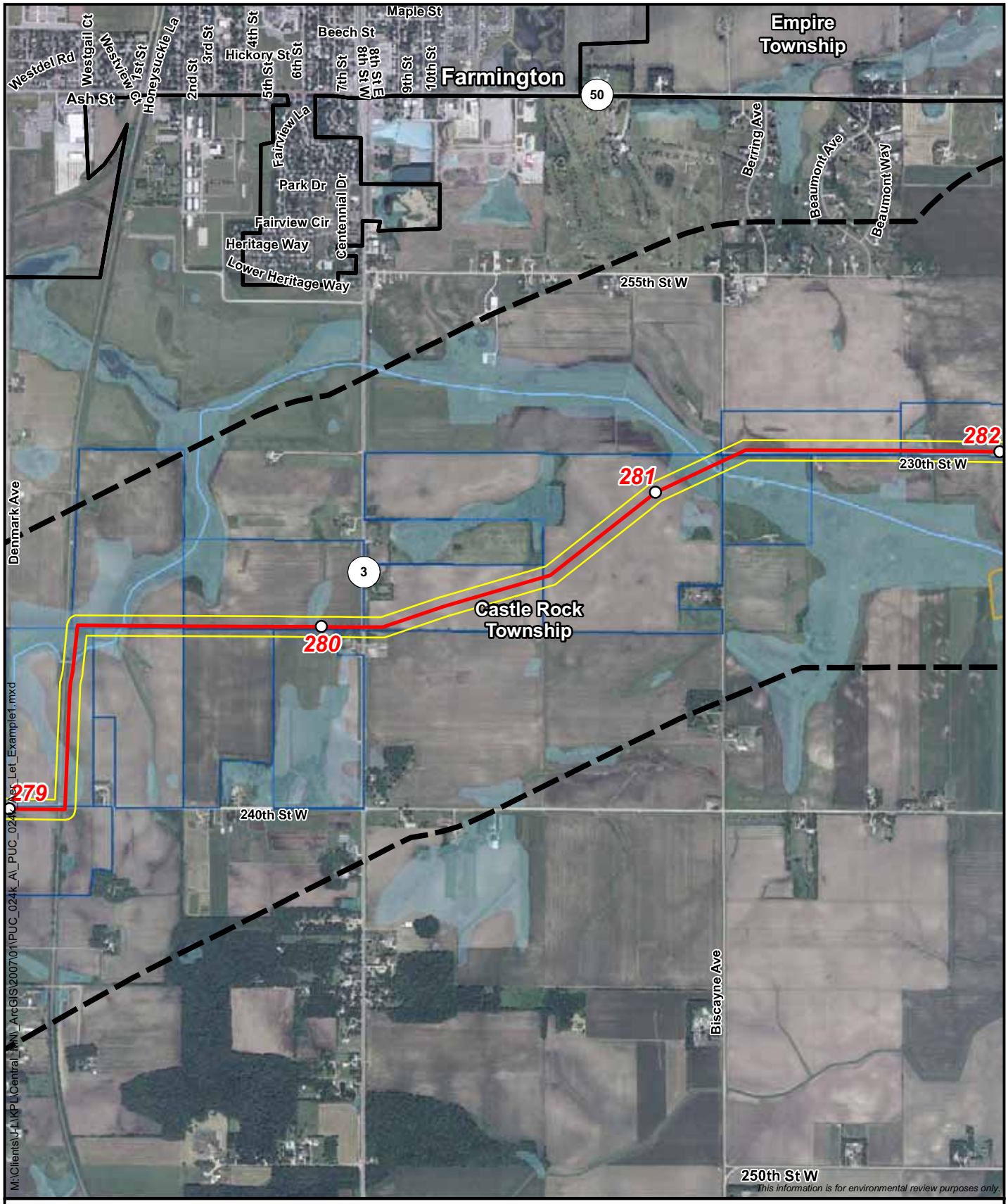

Pipeline Alignment
Pipeline Route
Filed Route
Filed Route Milepost
Parcel Boundary
Municipal/Township Boundary
Waterfowl Production Area
Park
Area of Biological Significance
Wildlife Mgmt. Area
National Wetlands Inventory Wetland

0 2,000 4,000 Feet

N

MinnCan Project
Pipeline Route
Dakota Co.

Sheet 87 of 91

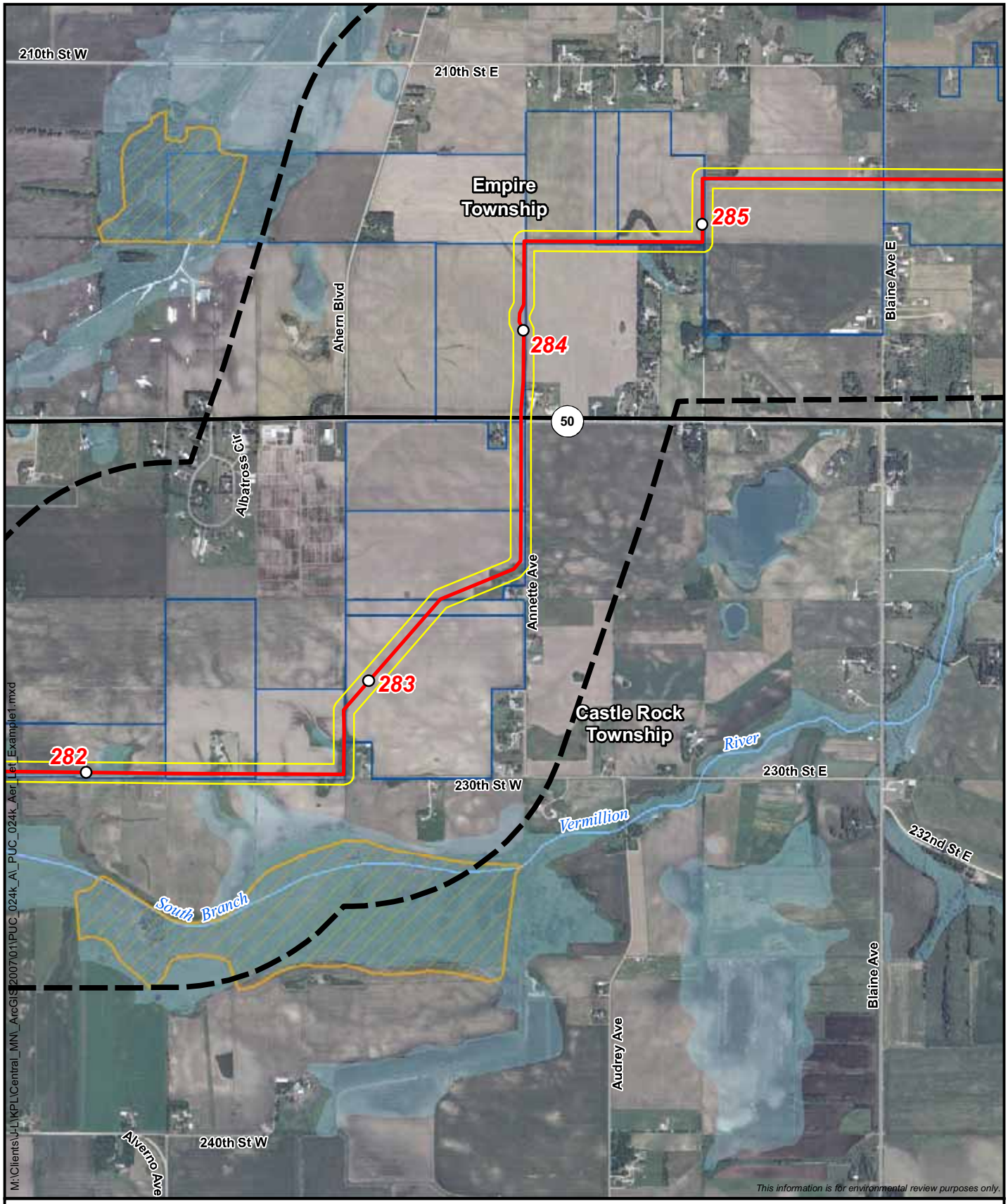

Pipeline Alignment
Pipeline Route
Filed Route
Filed Route Milepost
Parcel Boundary
Municipal/Township Boundary
Waterfowl Production Area
Park
Area of Biological Significance
Wildlife Mgmt. Area
National Wetlands Inventory Wetland

0 2,000 4,000 Feet

N

MinnCan Project
Pipeline Route
Dakota Co.

Sheet 88 of 91

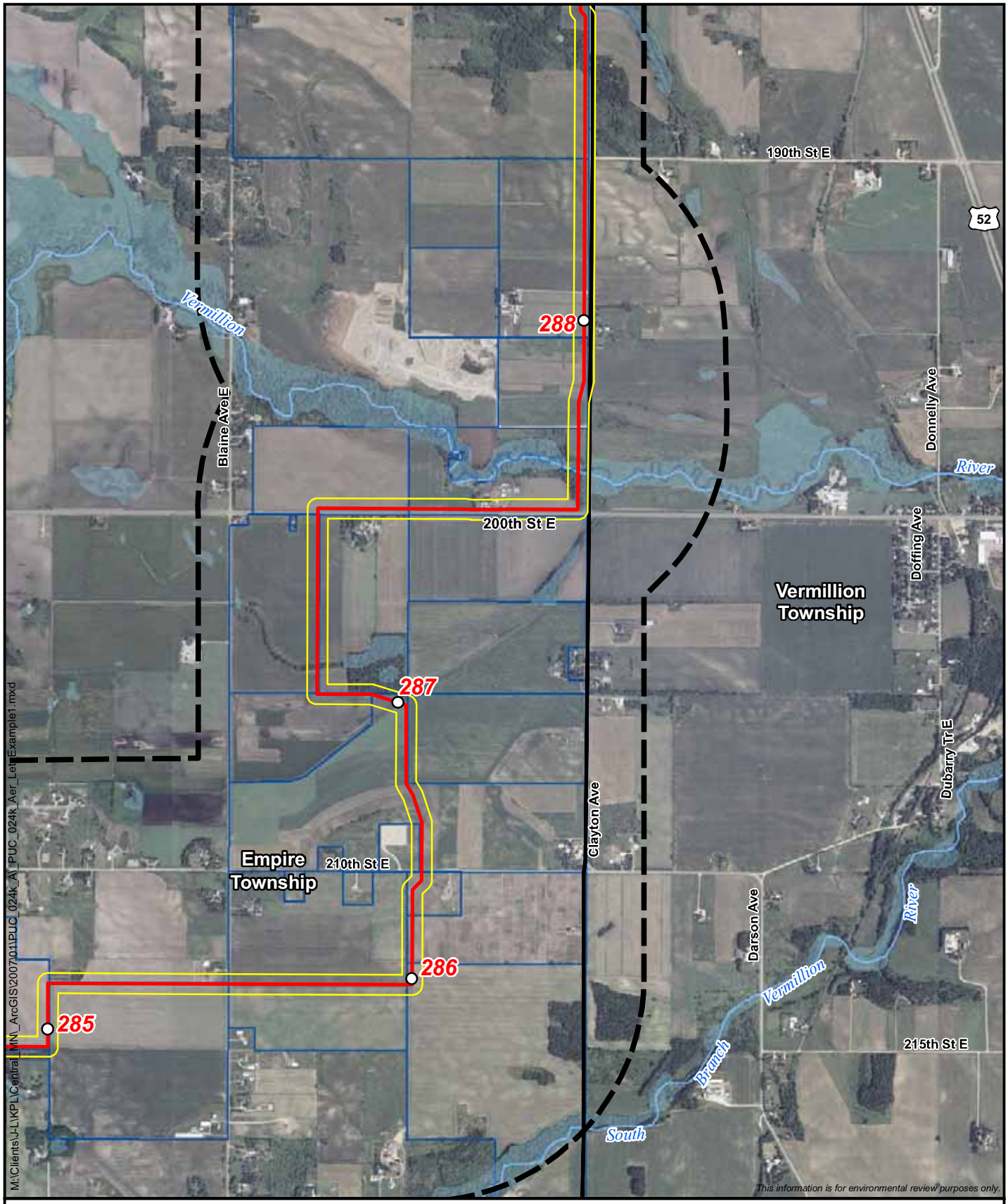

Pipeline Alignment
Pipeline Route
Filed Route
Filed Route Milepost
Parcel Boundary
Municipal/Township Boundary
Waterfowl Production Area
Park
Area of Biological Significance
Wildlife Mgmt. Area
National Wetlands Inventory Wetland

0 2,000 4,000 Feet

N

MinnCan Project
Pipeline Route
Dakota Co.

Sheet 89 of 91

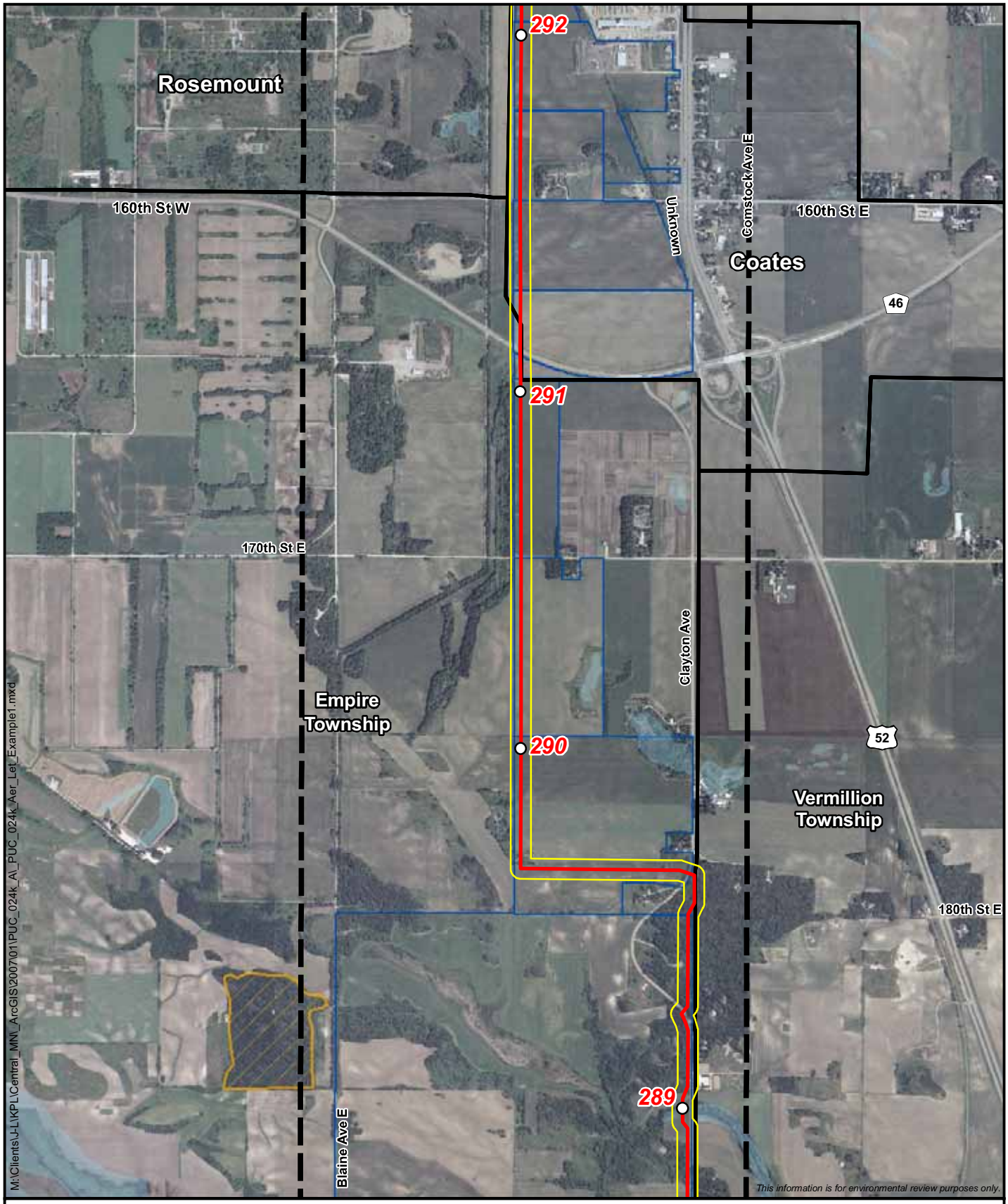

Pipeline Alignment
Pipeline Route
Filed Route
Filed Route Milepost
Parcel Boundary
Municipal/Township Boundary
Waterfowl Production Area
Park
Area of Biological Significance
Wildlife Mgmt. Area
National Wetlands Inventory Wetland

0 2,000 4,000 Feet

N

MinnCan Project
Pipeline Route
Dakota Co.

Sheet 90 of 91

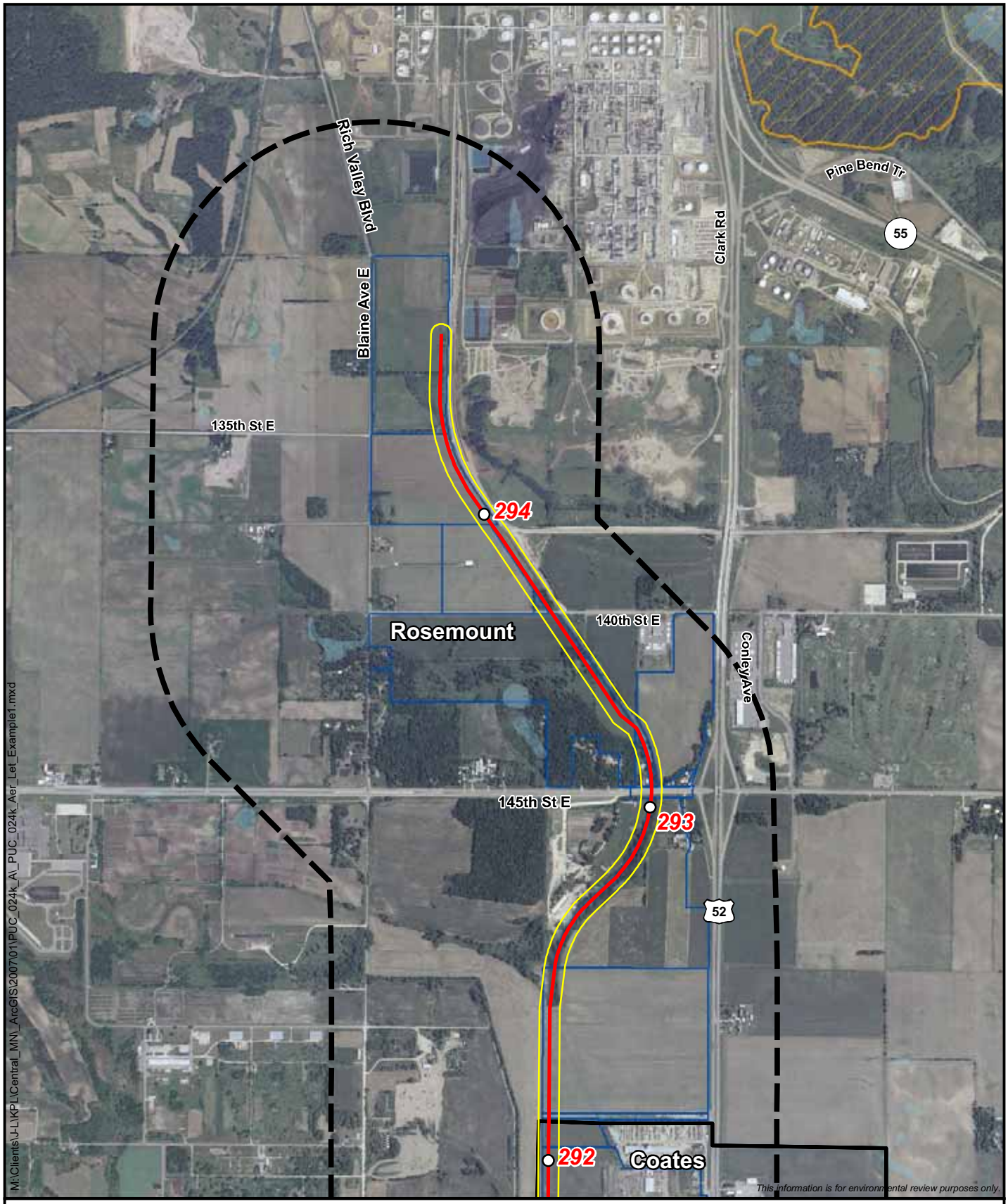

Pipeline Alignment
Pipeline Route
Filed Route
Filed Route Milepost
Parcel Boundary
Municipal/Township Boundary
Waterfowl Production Area
Park
Area of Biological Significance
Wildlife Mgmt. Area
National Wetlands Inventory Wetland

0 2,000 4,000 Feet

N

MinnCan Project
Pipeline Route
Dakota Co.

Sheet 91 of 91