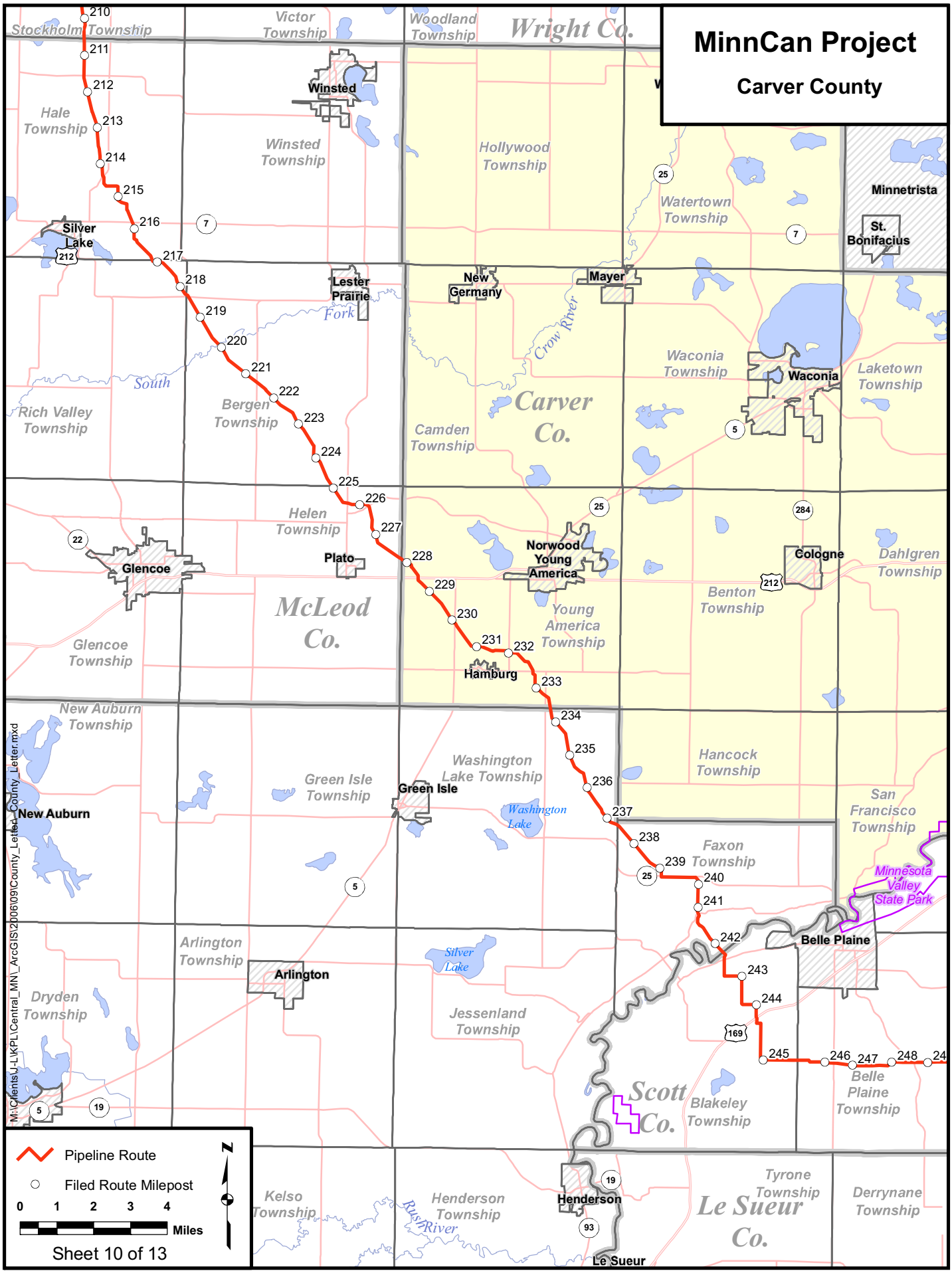
MinnCan Project
Carver County
Stockholm Township
Victor Township
Woodland Township
Wright Co.
Hale Township
Winsted
Winsted Township
Hollywood Township
Watertown Township
Minnetrista
St. Bonifacius
Silver Lake
Lester Prairie
New Germany
Mayer
Crow River
South Fork
Waconia Township
Waconia
Laketown Township
Rich Valley Township
Bergen Township
Carver Co.
Camden Township
Helen Township
Plato
Glencoe
Norwood Young America
Cologne
Dahlgren Township
McLeod Co.
Benton Township
Young America Township
Glencoe Township
Hamburg
New Auburn Township
New Auburn
Green Isle Township
Green Isle
Washington Lake Township
Washington Lake
Hancock Township
San Francisco Township
Faxon Township
Minnesota Valley State Park
Belle Plaine
Arlington Township
Arlington
Silver Lake
Dryden Township
Jessenland Township
Scott Co.
Blakeley Township
Belle Plaine Township
Kelso Township
Henderson Township
Henderson
Rush River
Le Sueur
Le Sueur Co.
Tyrone Township
Derrynane Township
210
211
212
213
214
215
216
217
218
219
220
221
222
223
224
225
226
227
228
229
230
231
232
233
234
235
236
237
238
239
240
241
242
243
244
245
246
247
248
Pipeline Route
Filed Route Milepost
0 1 2 3 4
Miles
N
Sheet 10 of 13
M:\Clients\U-L\KPL\Central_MN_ArcGIS\2006\09\County_Letter\County_Letter.mxd

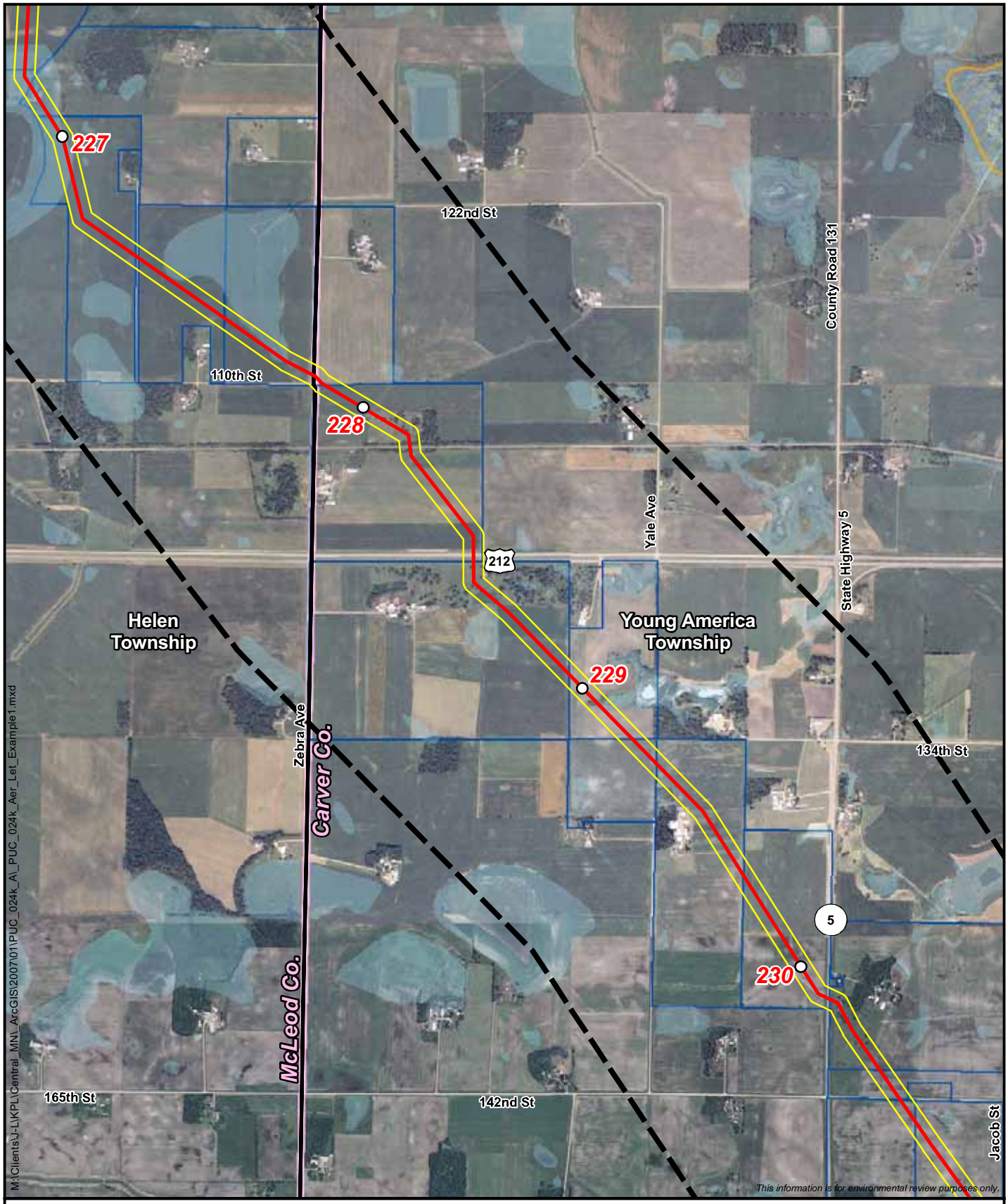

Pipeline Alignment
Pipeline Route
Filed Route
Filed Route Milepost
Parcel Boundary
Municipal/Township Boundary
Waterfowl Production Area
Park
Area of Biological Significance
Wildlife Mgmt. Area
National Wetlands Inventory Wetland

0 2,000 4,000 Feet

N

MinnCan Project
Pipeline Route
McLeod and Carver Counties

Sheet 69 of 91

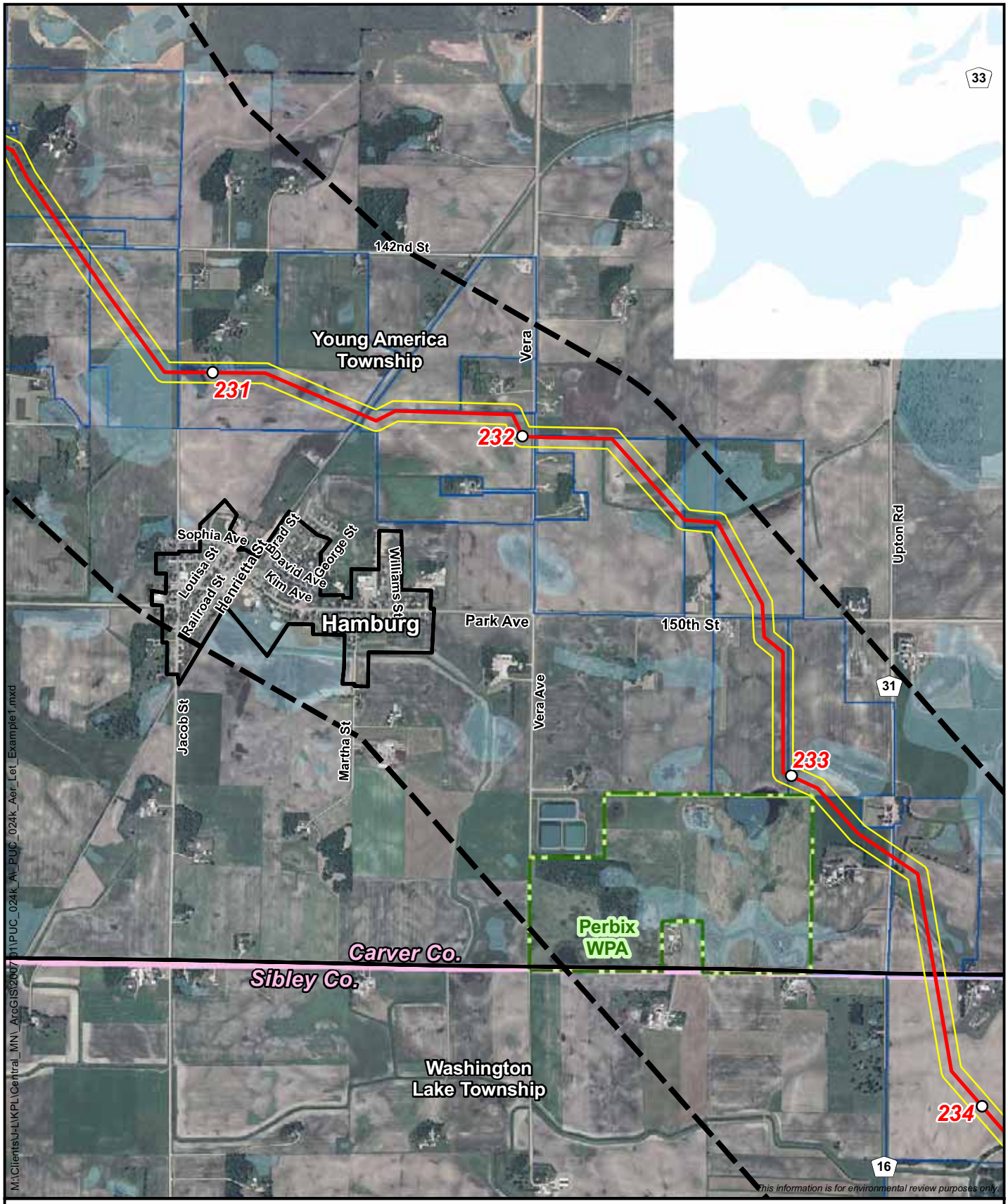

Pipeline Alignment
Pipeline Route
Filed Route
Filed Route Milepost
Parcel Boundary
Municipal/Township Boundary
Waterfowl Production Area
Park
Area of Biological Significance
Wildlife Mgmt. Area
National Wetlands Inventory Wetland

0 2,000 4,000 Feet

N

MinnCan Project
Pipeline Route
Carver and Sibley Counties

Sheet 70 of 91