Appendix B Figures

Appendix B.1-1 – Infrastructure and Human Settlement

Appendix B.2-1 – Land Use

Appendix B.3-1 – Natural Resources - Water

Appendix B.3-2– Natural Resources – Managed and Recreation Areas

Appendix B.4-1 – Cultural Resources

Appendix B.5-1 – Rare and Unique Natural Resources

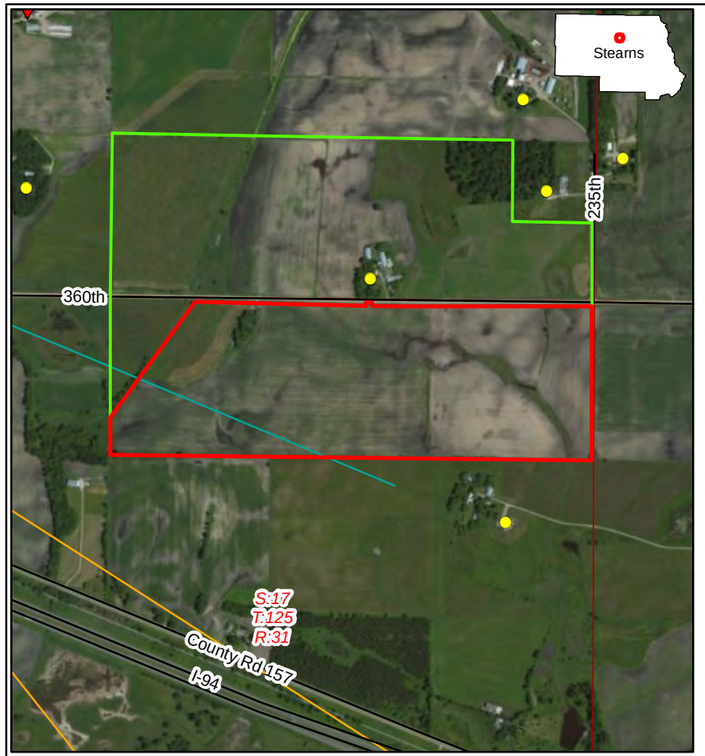

ALBANY FACILITY

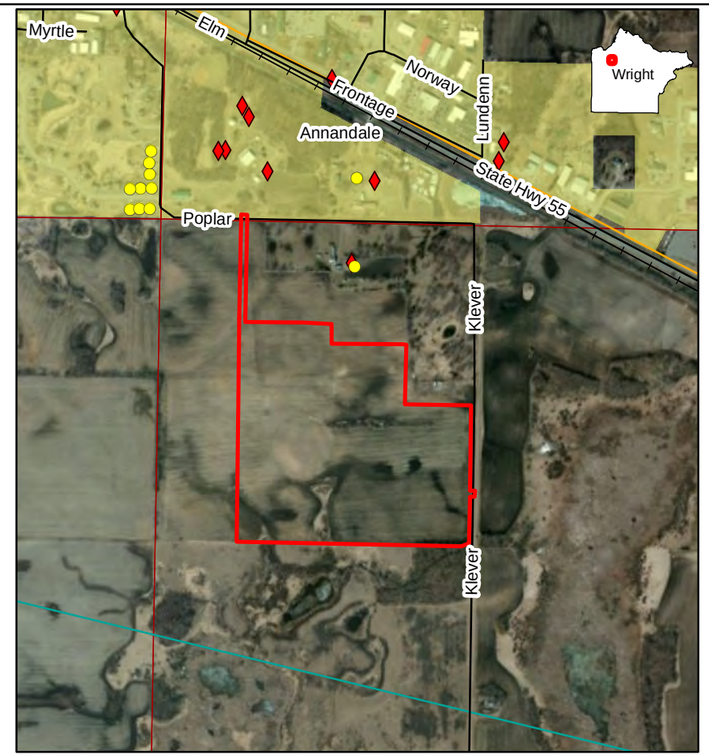

ANNANDALE FACILITY

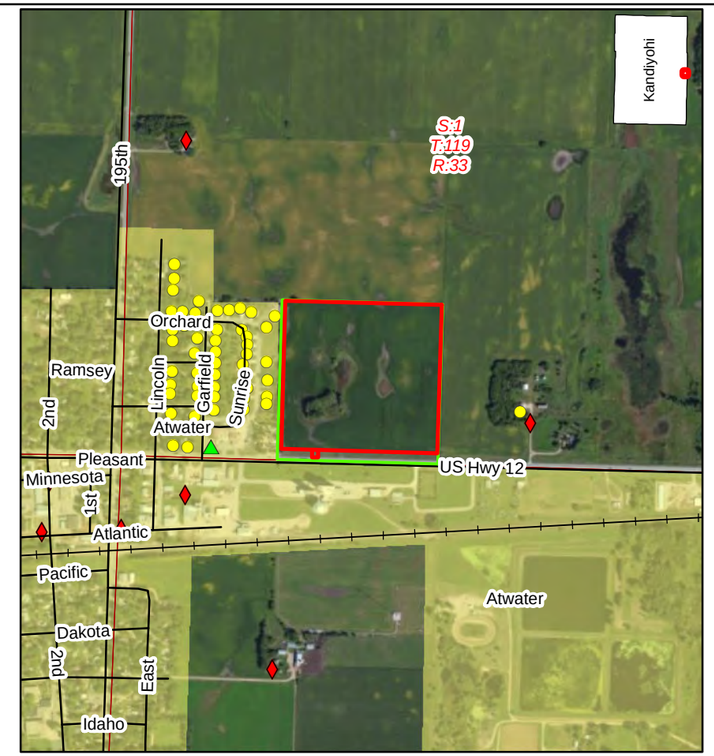

ATWATER FACILITY

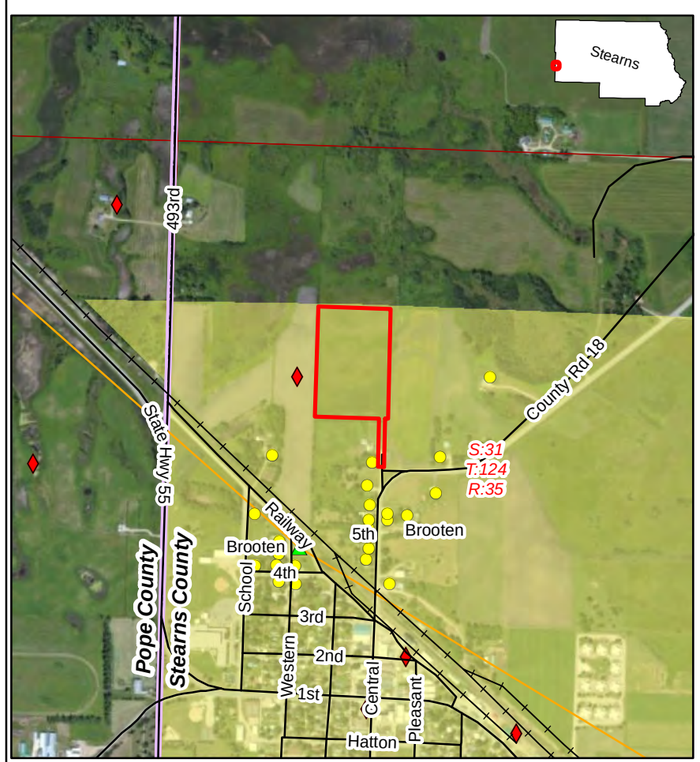

BROOTEN FACILITY

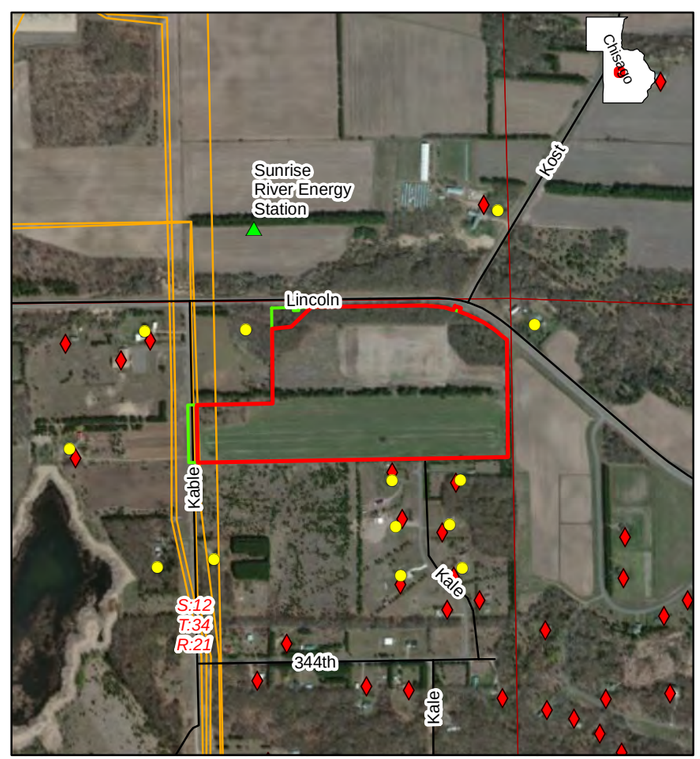

CHISAGO FACILITY

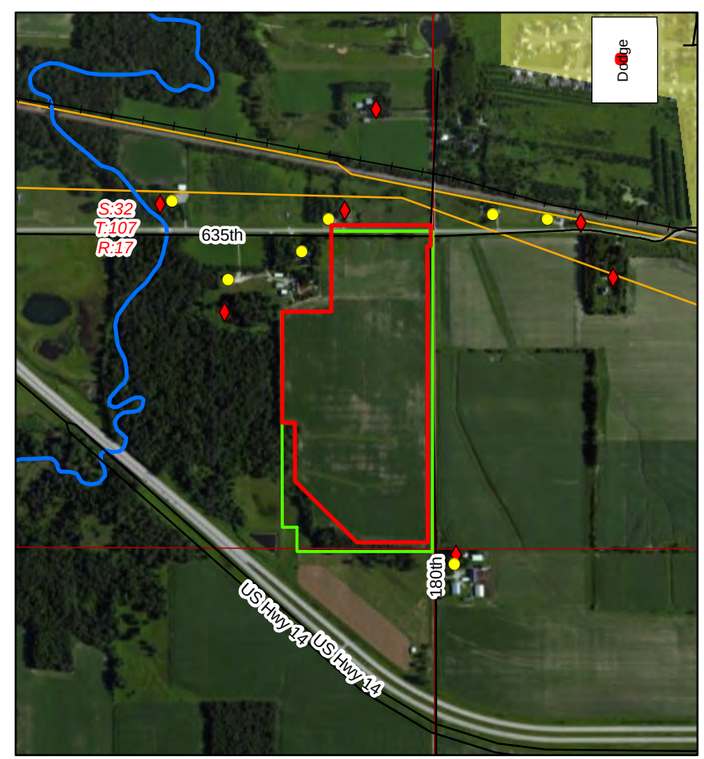

DODGE CENTER FACILITY

AURORA SOLAR

B.1-1-A INFRASTRUCTURE and HUMAN SETTLEMENT

Albany, Annandale, Atwater, Brooten, Chisago, Dodge Center

LEGEND

- Preliminary Development Area
- Facility Land Control
- Roads
- Railroad
- National Register of Historic Places
- Residence
- Substation
- Impaired Streams
- Well
- Airport
- Existing Transmission
- NG Pipeline
- County Boundary
- Section Boundary
- Municipality

GERONIMO ENERGY

0 500 1,000 2,000

Feet

SOURCES: Geronimo Energy, Ventyx, MNDNR, MPCA, Westwood

N

Document Path: G:\GISData\Research\SOLAR\Solar Subs\AURORA PERMIT MAPS 2014\FIGURE MAPS\Aurora_Figure_B.1-1-A_InfrastructureHumanSettlement.mxd

cjenson Date: 7/3/2014

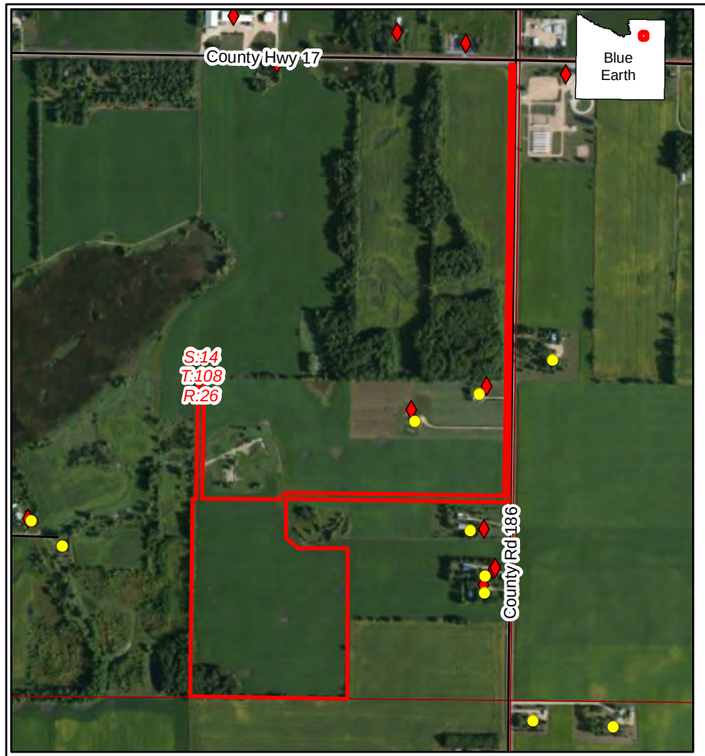

EASTWOOD FACILITY

FIESTA CITY FACILITY

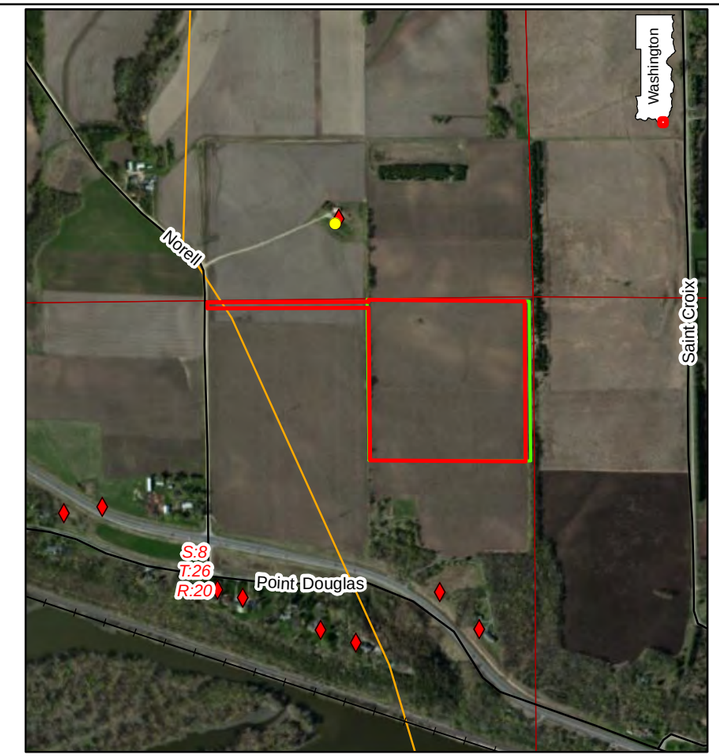

HASTINGS FACILITY

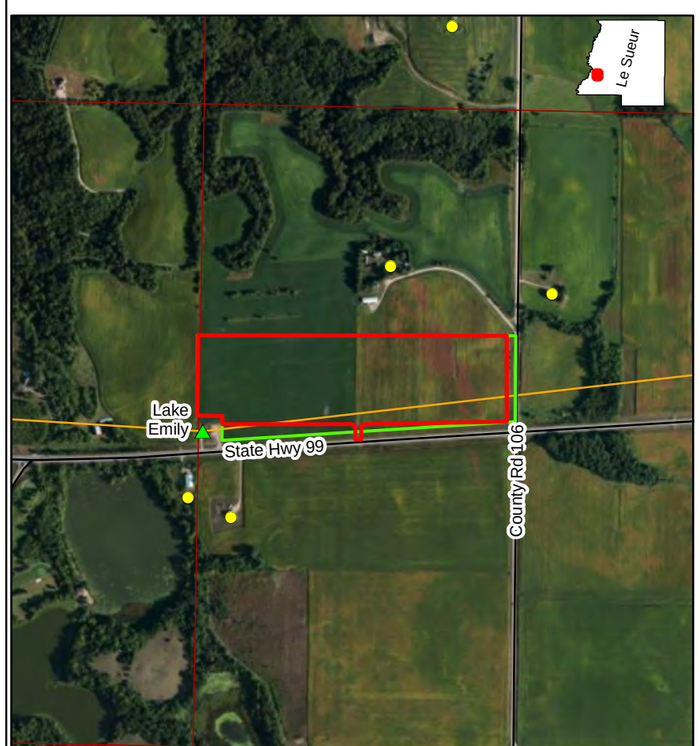

LAKE EMILY FACILITY

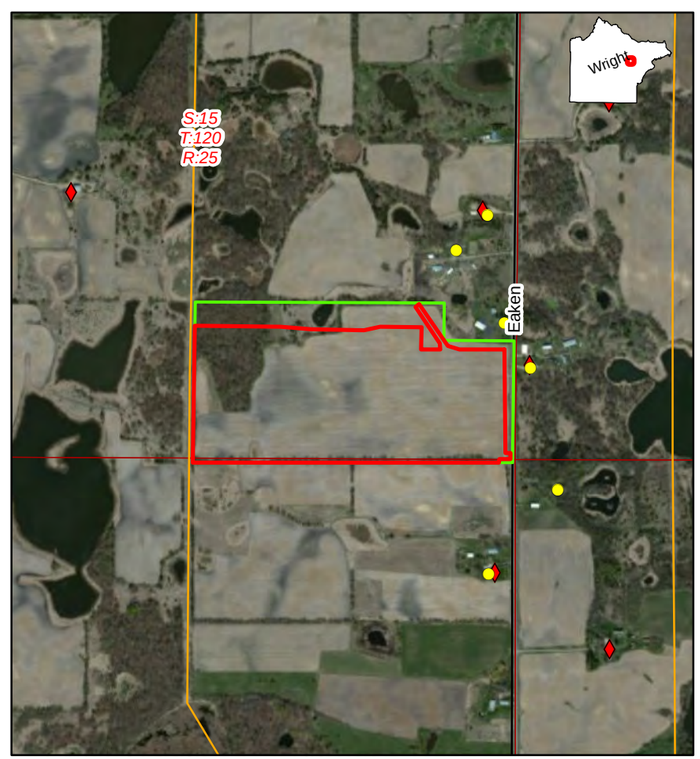

LAKE PULASKI FACILITY

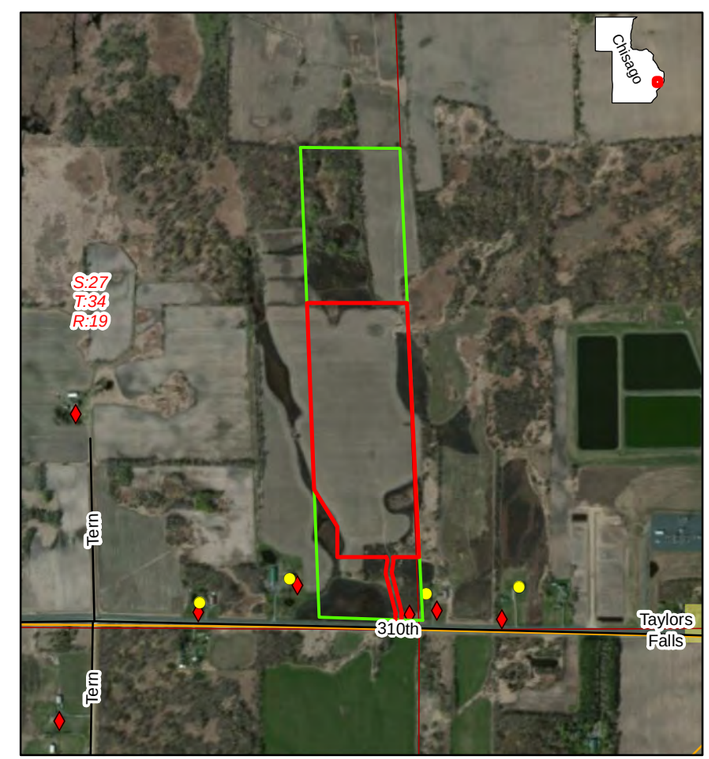

LAWRENCE CREEK FACILITY

AURORA SOLAR

B.1-1-B INFRASTRUCTURE and HUMAN SETTLEMENT

Eastwood, Fiesta City, Hastings, Lake Emily, Lake Pulaski, Lawrence Creek

LEGEND

- Preliminary Development Area
- Facility Land Control
- Roads
- Railroad
- National Register of Historic Places
- Residence
- Substation
- Impaired Streams
- Well
- Airport
- Existing Transmission
- NG Pipeline
- County Boundary
- Section Boundary
- Municipality

GERONIMO ENERGY

0 500 1,000 2,000
Feet

SOURCES: Geronimo Energy, Ventyx, MNDNR, MPCA, Westwood

N

Document Path: G:\GISData\Research\SOLAR\Solar Subs\AURORA PERMIT MAPS 2014\FIGURE MAPS\Aurora_Figure_B.1-1-B_InfrastructureHumanSettlement.mxd

cjenson Date: 7/3/2014

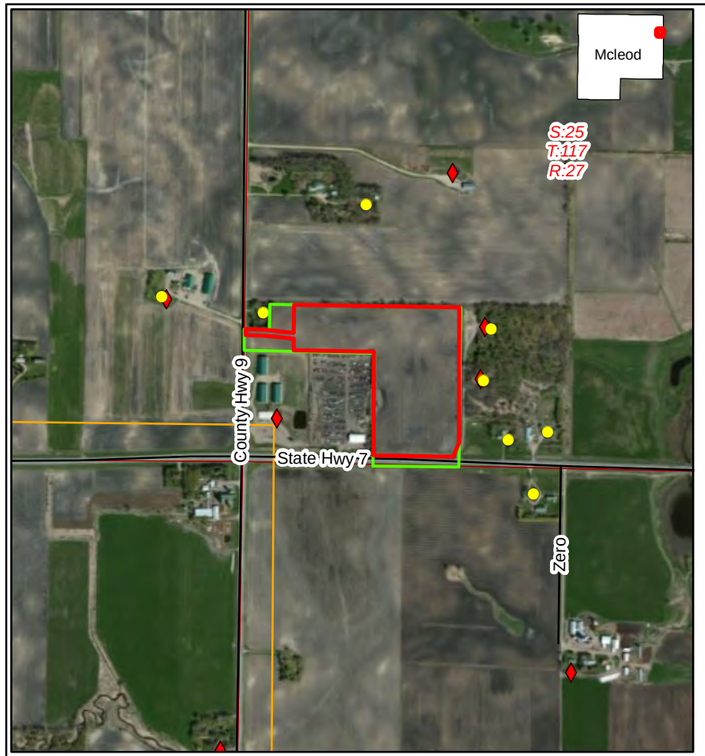

LESTER PRAIRIE FACILITY

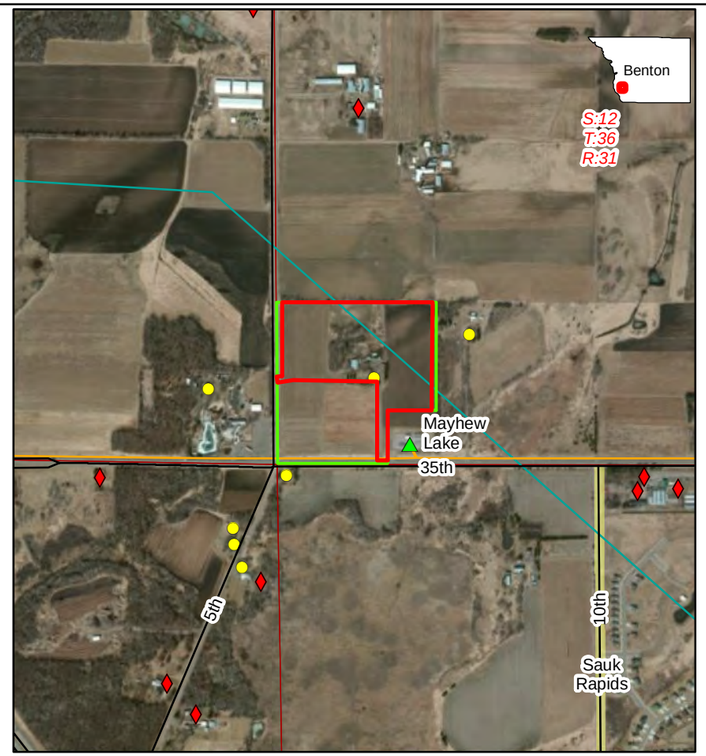

MAYHEW LAKE FACILITY

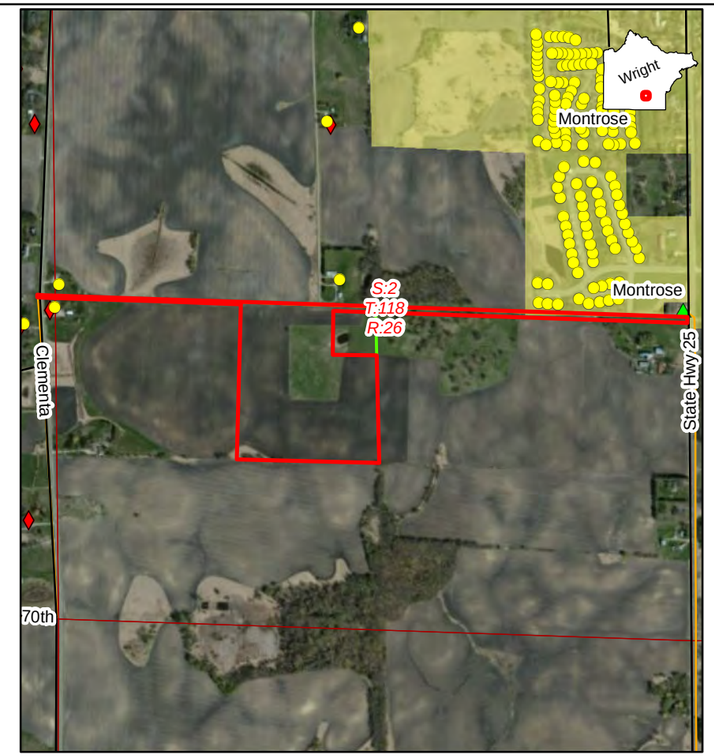

MONTROSE FACILITY

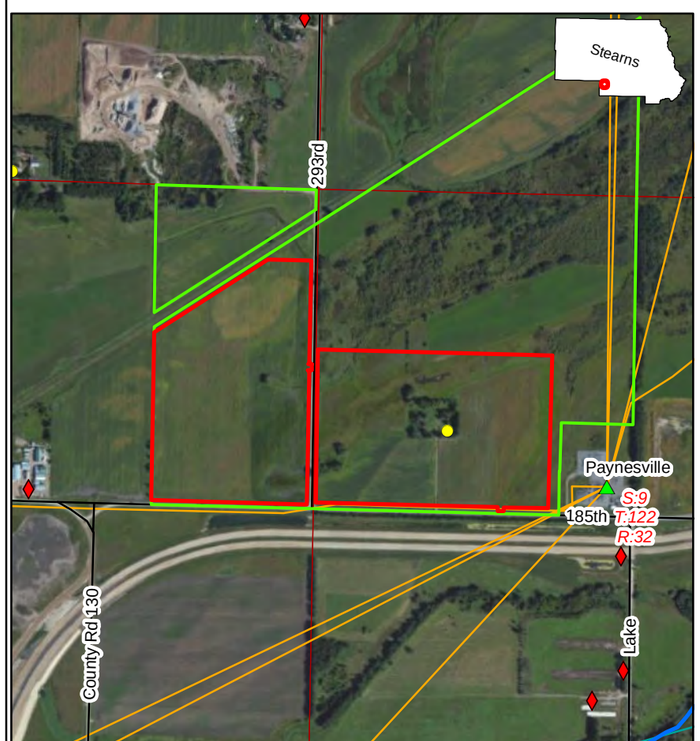

PAYNESVILLE FACILITY

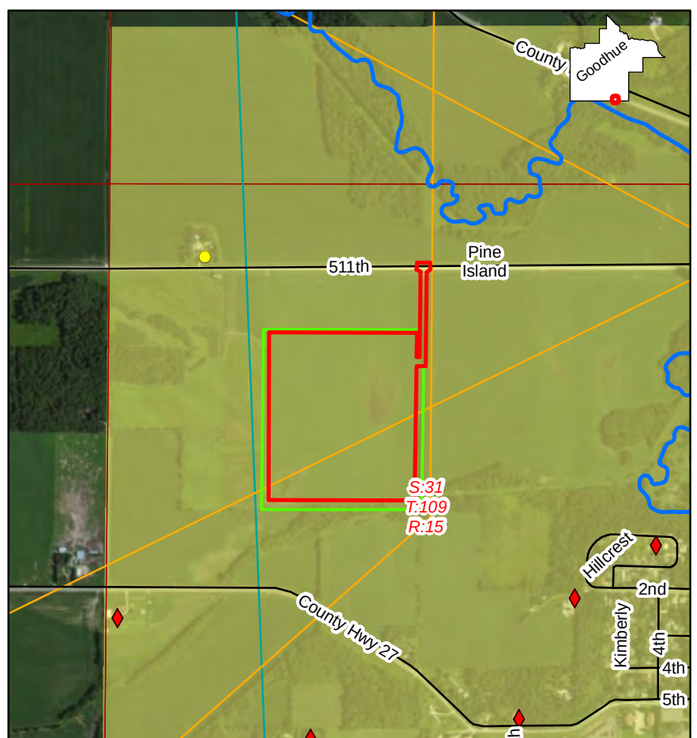

PINE ISLAND FACILITY

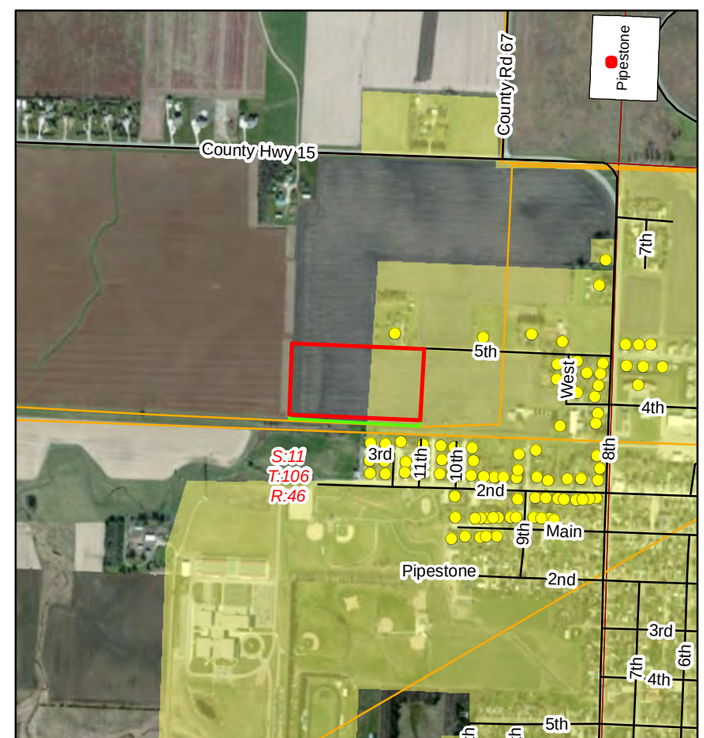

PIPESTONE FACILITY

AURORA SOLAR

B.1-1-C INFRASTRUCTURE and HUMAN SETTLEMENT

Lester Prairie, Mayhew Lake Montrose, Paynesville, Pine Island, Pipestone

LEGEND

- Preliminary Development Area
- Facility Land Control
- Roads
- Railroad
- National Register of Historic Places
- Residence
- Substation
- Impaired Streams
- Well
- Airport
- Existing Transmission
- NG Pipeline
- County Boundary
- Section Boundary
- Municipality

GERONIMO ENERGY

0 500 1,000 2,000

Feet

SOURCES: Geronimo Energy, Ventyx, MNDNR, MPCA, Westwood

N

Document Path: G:\GISData\Research\SOLAR\Solar Subs\AURORA PERMIT MAPS 2014\FIGURE MAPS\Aurora_Figure_B.1-1-C_InfrastructureHumanSettlement.mxd

cjenson Date: 7/3/2014

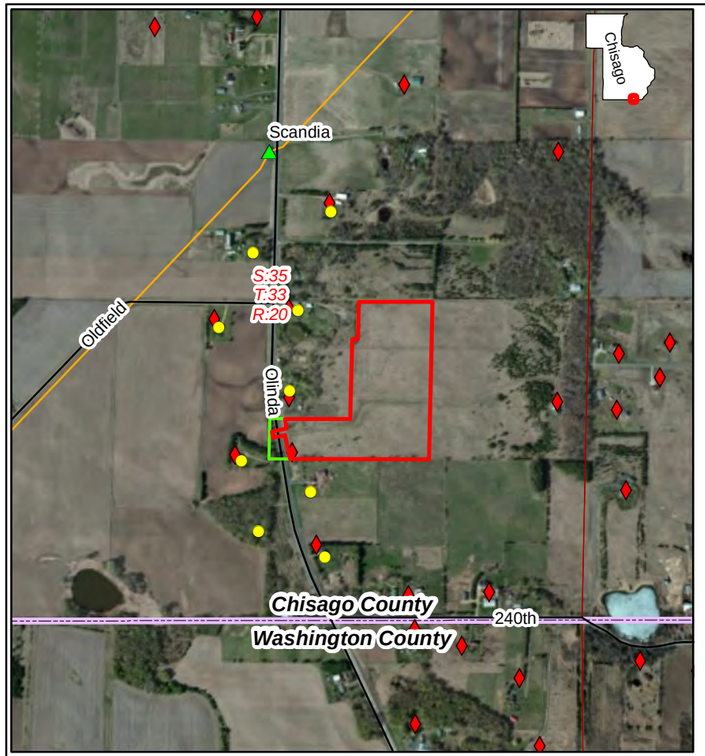

SCANDIA FACILITY

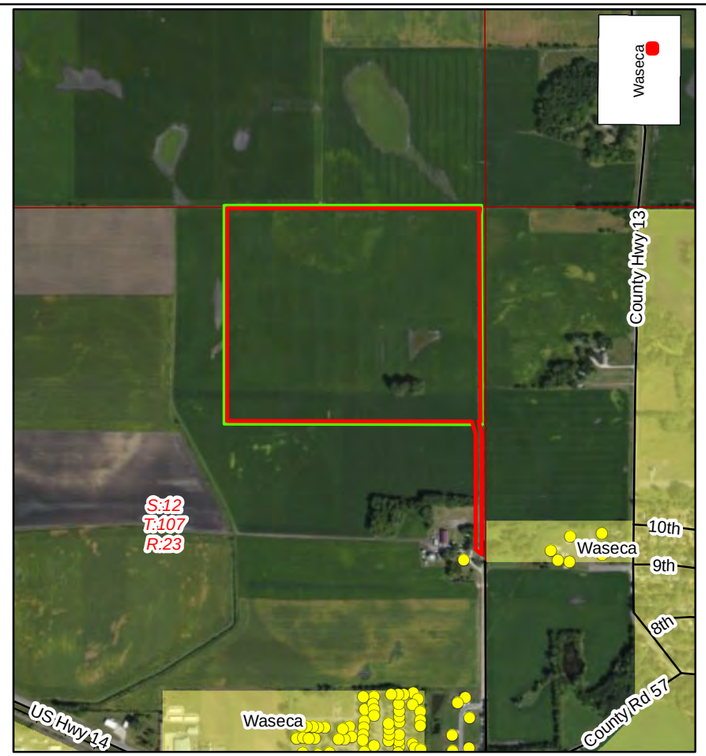

WASECA FACILITY

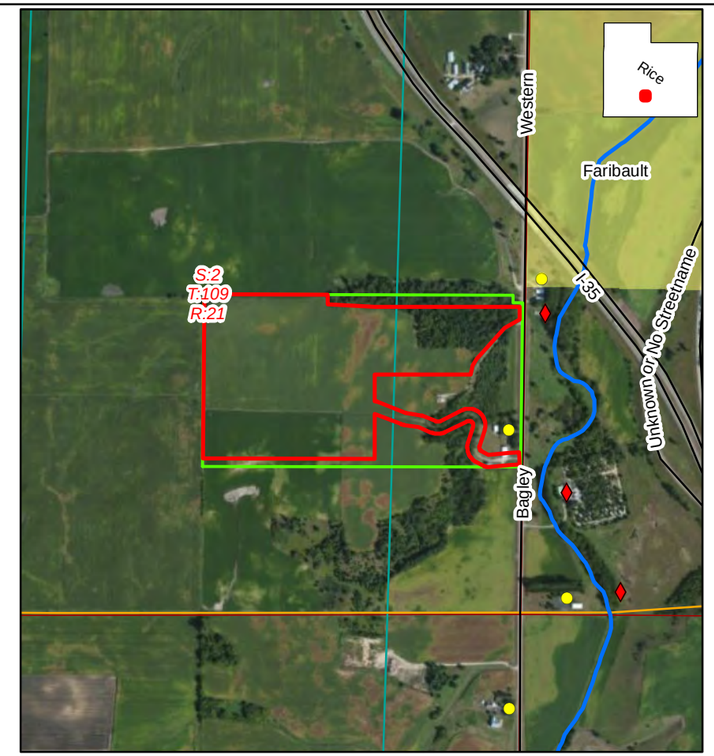

WEST FARIBAULT FACILITY

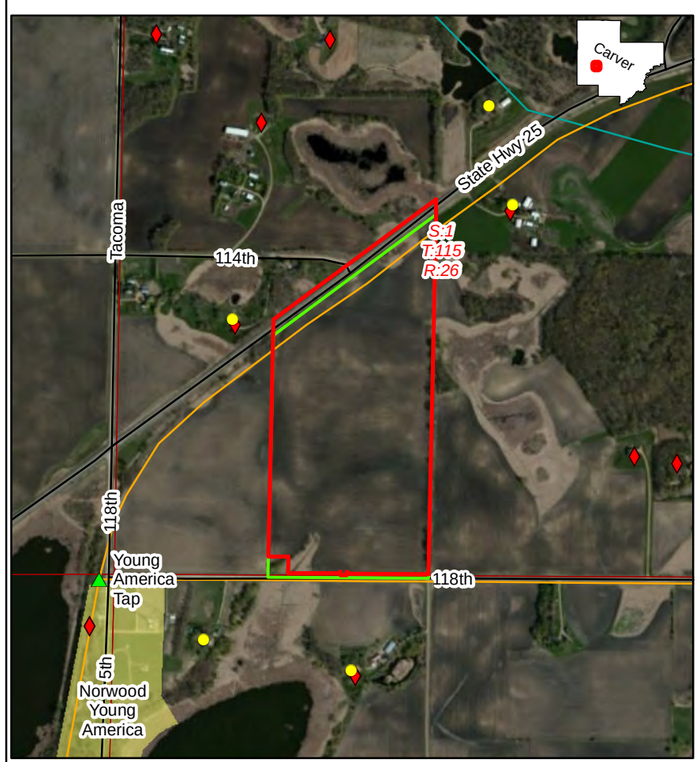

WEST WACONIA FACILITY

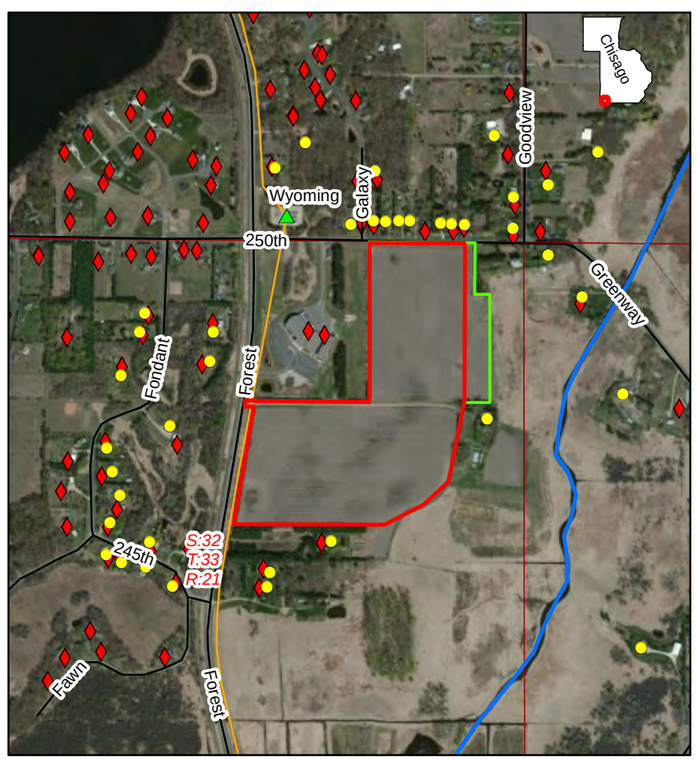

WYOMING FACILITY

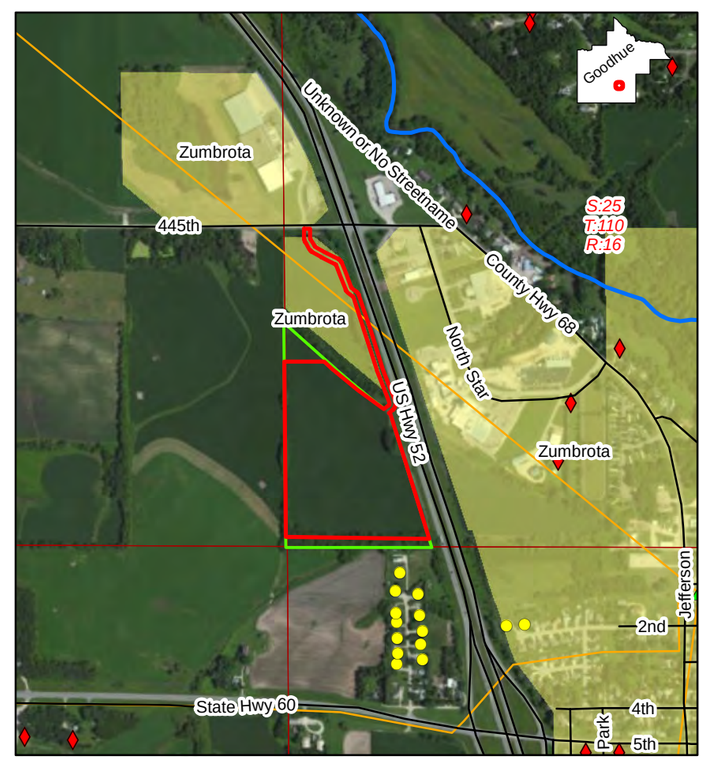

ZUMBROTA FACILITY

AURORA SOLAR

B.1-1-D INFRASTRUCTURE and HUMAN SETTLEMENT

Scandia, Waseca, West Faribault, West Waconia Wyoming, Zumbrota

LEGEND

- Preliminary Development Area
- Facility Land Control
- Roads
- Railroad
- National Register of Historic Places
- Residence
- Substation
- Impaired Streams
- Well
- Airport
- Existing Transmission
- NG Pipeline
- County Boundary
- Section Boundary
- Municipality

GERONIMO ENERGY

0 500 1,000 2,000
Feet

SOURCES: Geronimo Energy, Ventyx, MNDNR, MPCA, Westwood

N

Document Path: G:\GISData\Research\SOLAR\Solar Subs\AURORA PERMIT MAPS 2014\FIGURE MAPS\Aurora_Figure_B.1-1-D_InfrastructureHumanSettlement.mxd

cjenson Date: 7/3/2014