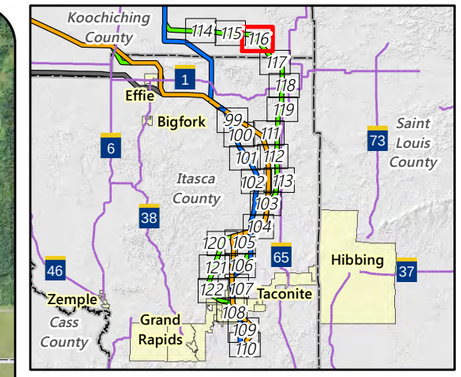

Alternatives

- Route Variation
- Anticipated Route Width
- Anticipated Right-of-Way
- Residences
- Commercial or Non-Residential Structure
- County Well Index
- Mineral Exploration or Engineering Drillhole
- NHD Watercourse
- PWI Watercourse
- Trout Stream
- NHD Waterbody
- PWI Waterbody
- Public Land Survey Section

Existing Transmission Lines

- 230 kV
- 500 kV

Feet

2,000 0 2,000

Appendix S - Map 116

MAP BOOK - EAST SECTION

Great Northern Transmission Line

Draft Environmental Impact Statement

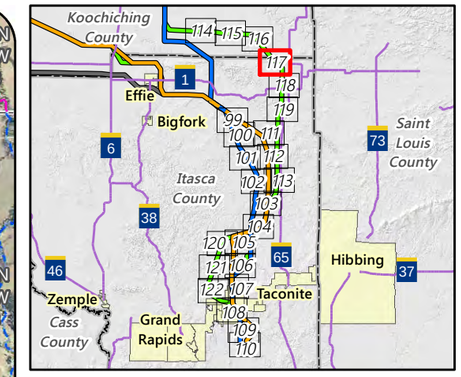

Alternatives

- Route Variation
- Anticipated Route Width
- Anticipated Right-of-Way
- Residences
- Commercial or Non-Residential Structure
- Church
- Mineral Exploration or Engineering Drillhole
- NHD Watercourse
- PWI Watercourse
- Trout Stream
- NHD Waterbody
- PWI Waterbody
- Wild Rice Lake
- Aquatic Management Area
- Ecologically Important Lowland Conifers
- Snowmobile Trail
- Civil Township
- Public Land Survey Section

Existing Transmission Lines

- 230 kV
- 500 kV

Feet

2,000 0 2,000

Appendix S - Map 117

MAP BOOK - EAST SECTION

Great Northern Transmission Line

Draft Environmental Impact Statement

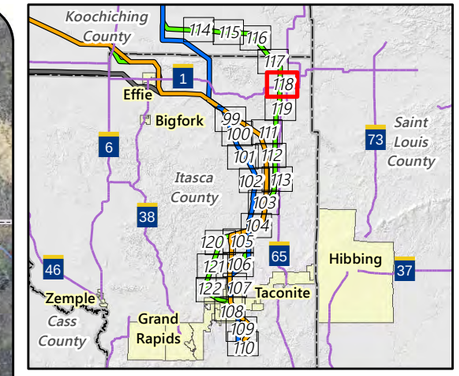

Alternatives

- Route Variation
- Anticipated Route Width
- Anticipated Right-of-Way
- Residences
- Commercial or Non-Residential Structure
- School
- Aggregate Source Location
- County Well Index
- Mineral Exploration or Engineering Drillhole
- State Forest Campground
- NHD Watercourse
- PWI Watercourse
- Trout Stream
- PWI Waterbody
- Aquatic Management Area
- State Game Refuge
- Ecologically Important Lowland Conifers
- Snowmobile Trail
- Civil Township
- Public Land Survey Section

MPCA Database

- Tanks and Leaks

Existing Transmission Lines

- 230 kV
- 500 kV

Feet

2,000 0 2,000

Appendix S - Map 118

MAP BOOK - EAST SECTION

Great Northern Transmission Line

Draft Environmental Impact Statement

U.S. DEPARTMENT OF ENERGY

MINNESOTA DEPARTMENT OF COMMERCE

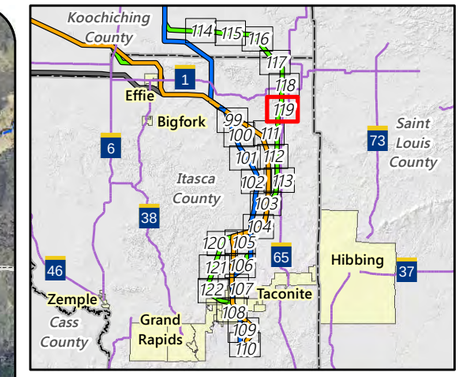

Alternatives

- Route Variation
- Anticipated Route Width
- Anticipated Right-of-Way
- Residences
- Commercial or Non-Residential Structure
- Cemetery
- School
- Aggregate Source Location
- County Well Index
- Mineral Exploration or Engineering Drillhole
- State Forest Campground
- Trailer Launch Water Access
- NHD Watercourse
- PWI Watercourse
- NHD Waterbody
- PWI Waterbody
- MPCA Impaired Waterbody
- State Game Refuge
- Ecologically Important Lowland Conifers
- Snowmobile Trail
- Civil Township
- Public Land Survey Section

MPCA Database

- Hazardous Waste
- Multiple Activities

Existing Transmission Lines

- 230 kV
- 500 kV

Feet

2,000 0 2,000

Appendix S - Map 119

MAP BOOK - EAST SECTION

Great Northern Transmission Line

Draft Environmental Impact Statement

U.S. DEPARTMENT OF ENERGY

MINNESOTA DEPARTMENT OF COMMERCE

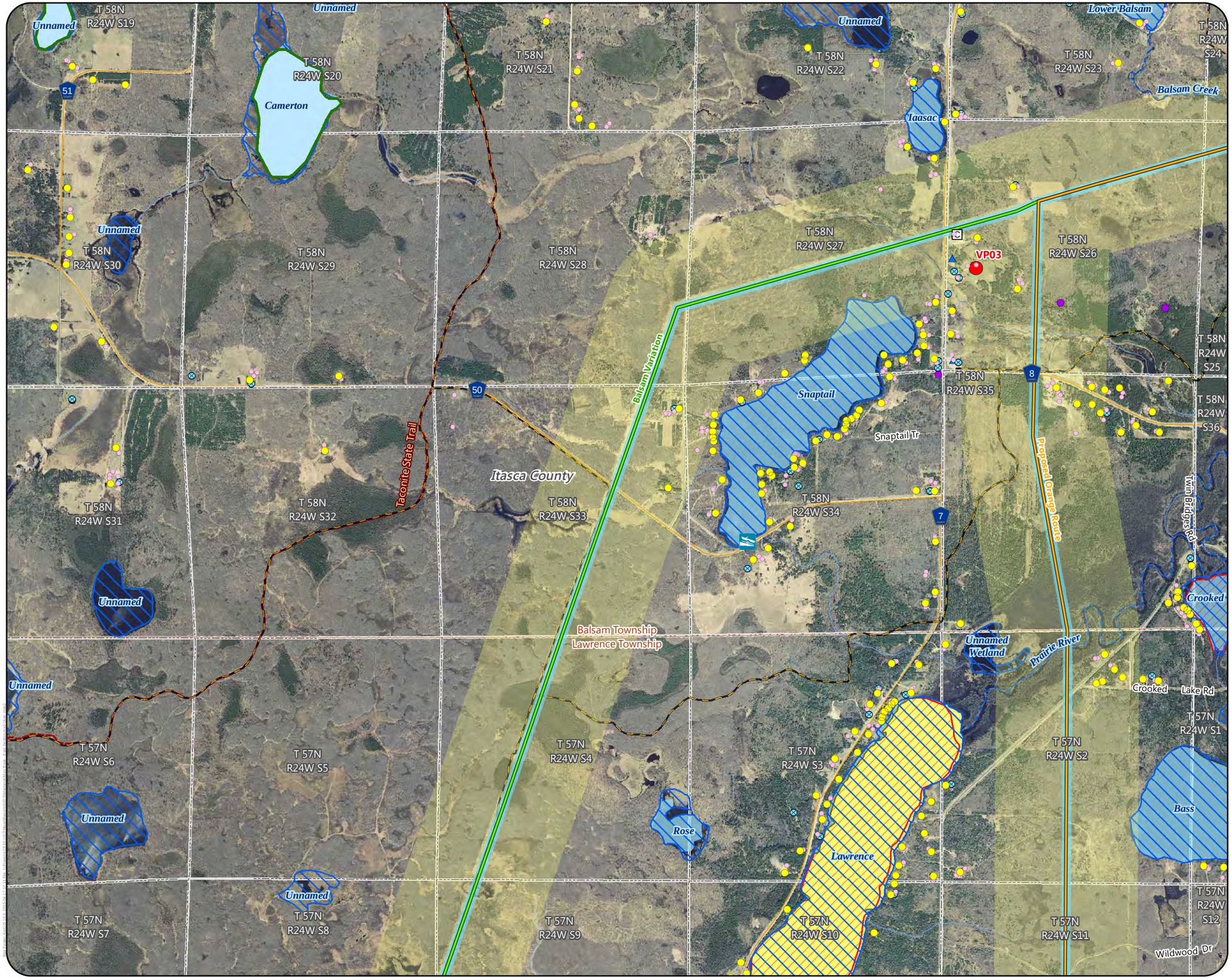

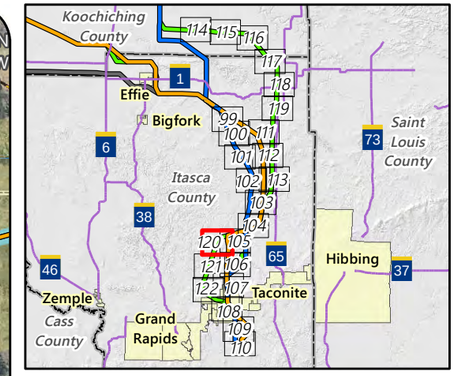

Proposed Routes

- Orange Route

Alternatives

- Route Variation
- Anticipated Route Width
- Anticipated Right-of-Way
- Visual Simulation Viewpoint
- Residences
- Commercial or Non-Residential Structure
- Church
- County Well Index
- Trailer Launch Water Access
- NHD Watercourse
- PWI Watercourse
- NHD Waterbody
- PWI Waterbody
- MPCA Impaired Waterbody
- Wild Rice Lake
- Shallow Lake
- Snowmobile Trail
- State Trail
- Civil Township
- Public Land Survey Section

MPCA Database

- Tanks and Leaks
- Multiple Activities

Feet

2,000 0 2,000

Appendix S - Map 120

MAP BOOK - EAST SECTION

Great Northern Transmission Line

Draft Environmental Impact Statement

U.S. DEPARTMENT OF ENERGY

MINNESOTA DEPARTMENT OF COMMERCE

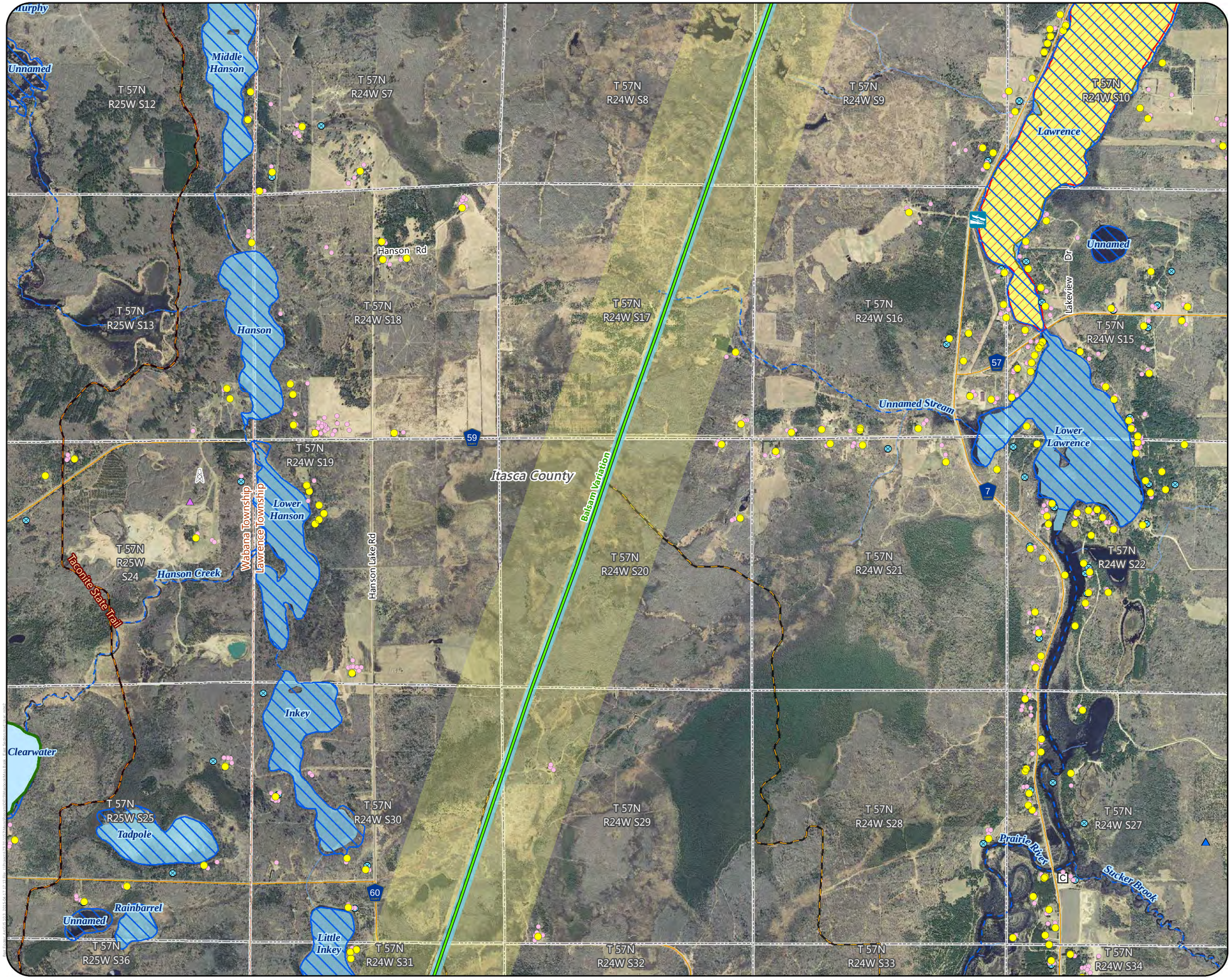

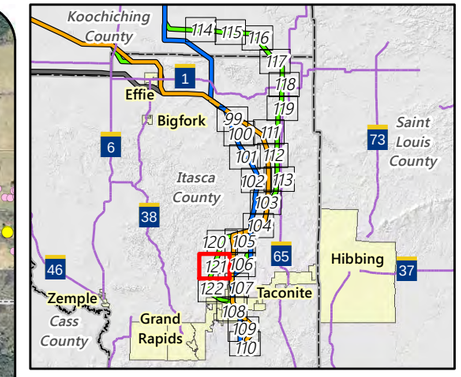

Alternatives

- Route Variation
- Anticipated Route Width
- Anticipated Right-of-Way
- Residences
- Commercial or Non-Residential Structure
- Church
- Aggregate Source Location
- Communication Tower
- County Well Index
- Trailer Launch Water Access
- NHD Watercourse
- PWI Watercourse
- NHD Waterbody
- PWI Waterbody
- MPCA Impaired Waterbody
- Wild Rice Lake
- Shallow Lake
- Snowmobile Trail
- State Trail
- Civil Township
- Public Land Survey Section

MPCA Database

- Tanks and Leaks

Feet

2,000 0 2,000

Appendix S - Map 121

MAP BOOK - EAST SECTION

Great Northern Transmission Line

Draft Environmental Impact Statement

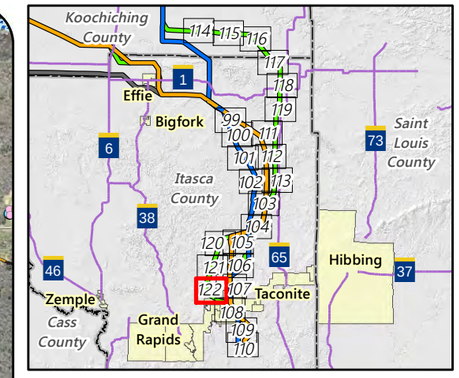

Alternatives

- Route Variation
- Anticipated Route Width
- Anticipated Right-of-Way
- Residences
- Commercial or Non-Residential Structure
- Communication Tower
- County Well Index
- Trailer Launch Water Access
- NHD Watercourse
- PWI Watercourse
- NHD Waterbody
- PWI Waterbody
- Shallow Lake
- Ecologically Important Lowland Conifers
- Snowmobile Trail
- State Trail
- Municipal Boundary
- Civil Township
- Public Land Survey Section

MPCA Database

- Hazardous Waste
- Multiple Activities

Existing Transmission Lines

- 69 or 115 kV

Feet

2,000 0 2,000

Appendix S - Map 122

MAP BOOK - EAST SECTION

Great Northern Transmission Line

Draft Environmental Impact Statement