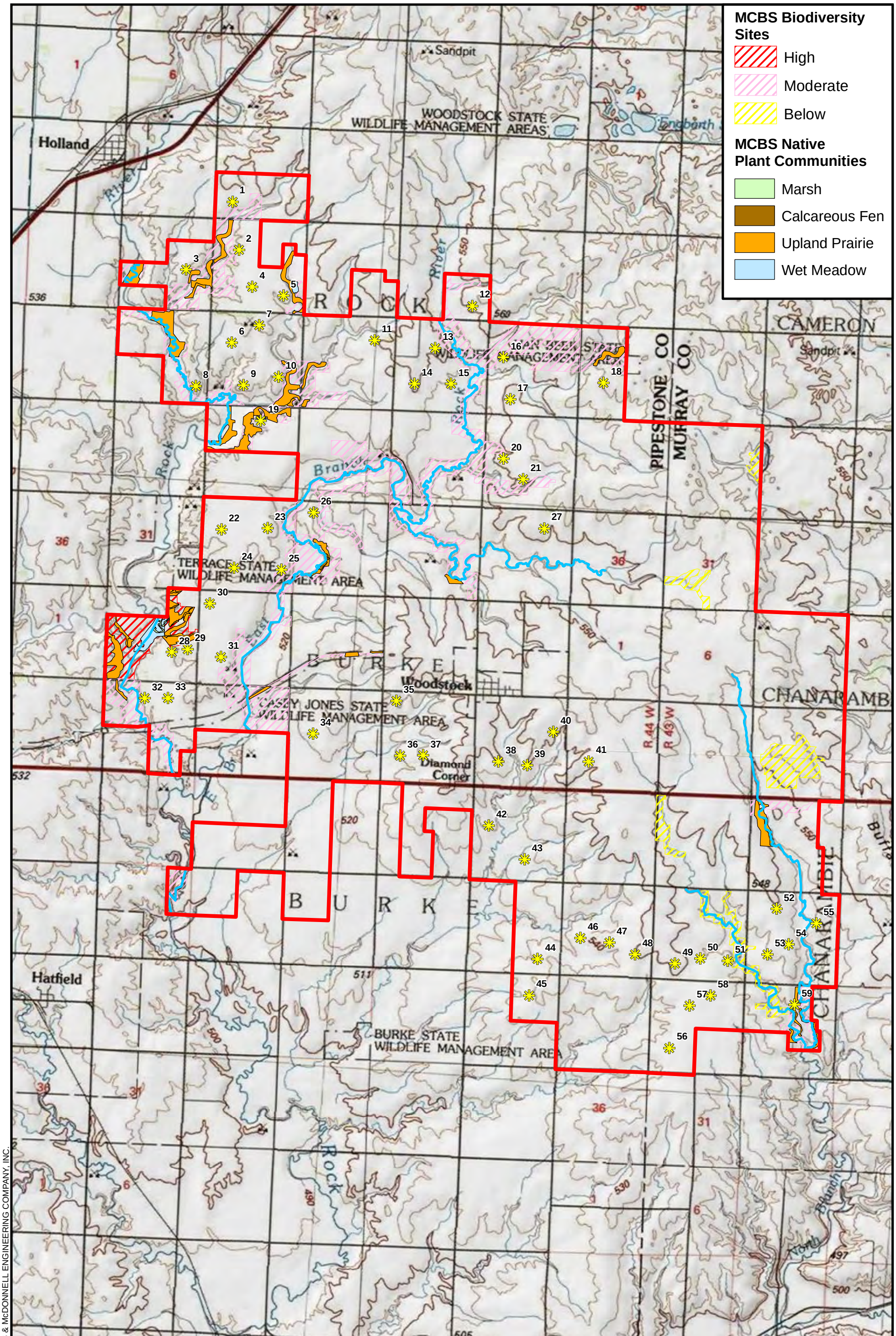

Figure 9-1
Project Area & Natural Features
LWECS Application Figures
Stoneray Wind Project
Murray & Pipestone Counties, Minnesota

Path: \\espsrv\data\Projects\enXco\62823\GIS\DataFiles\ArcDocs\Report_Figures\LWECS_EVS_Figs\DRAFT\DRAFT_2.0\Figure9.1.mxd tbeemer 7/2/2013

COPYRIGHT © 2013 BURNS & McDONNELL ENGINEERING COMPANY, INC.

Source: USGS (1967), MCBS (2000), MDNR (2013), Audubon (2013), Federal Register (2005), ESRI (2013), and Burns & McDonnell (2013)

Issued: 7/2/2013

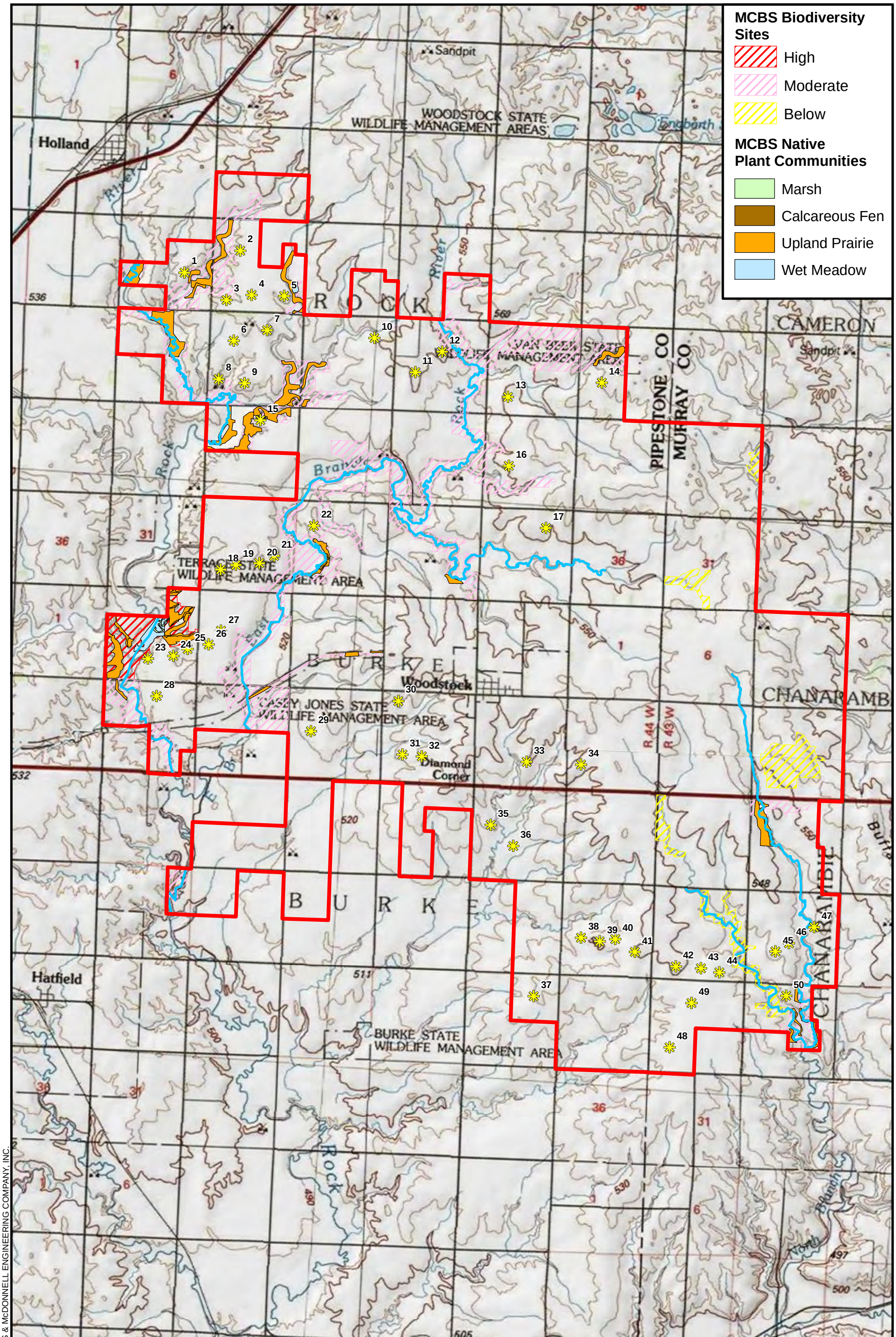

Figure 9-2
Project Area & Natural Features
LWECS Application Figures
Stoneray Wind Project
Murray & Pipestone Counties, Minnesota

Source: USGS (1967), MCBS (2000), MDNR (2013), Audubon (2013), Federal Register (2005), ESRI (2013), and Burns & McDonnell (2013)

Issued: 7/2/2013

Path: \\espsrv\data\Projects\enXco\62823\GIS\DataFiles\ArcDocs\Report_Figures\LWECS_EVS_Figs\DRAFT\DRAFT_2.0\Figure9.2.mxd tbeemer 7/2/2013

COPYRIGHT © 2013 BURNS & McDONNELL ENGINEERING COMPANY, INC.

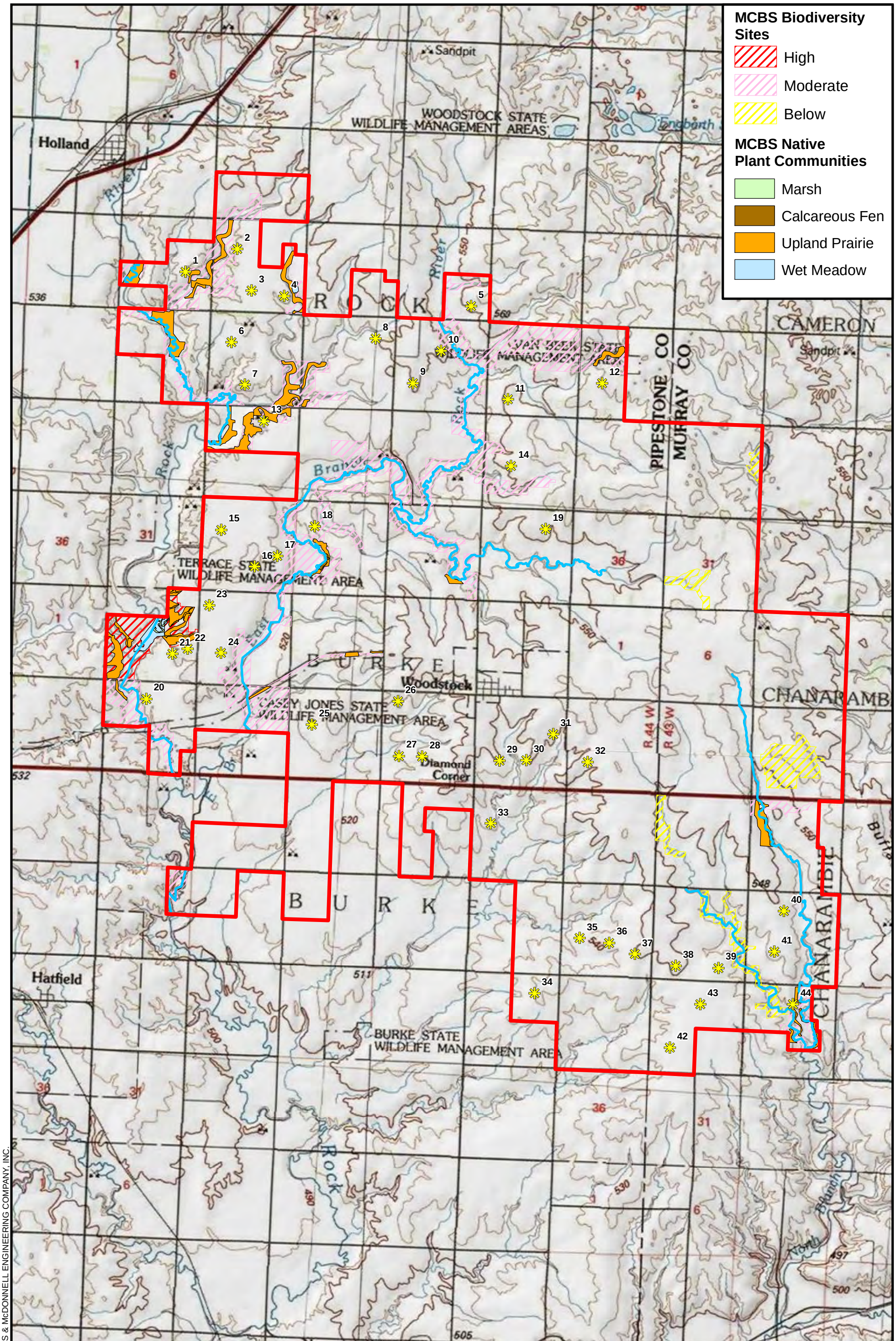

Figure 9-3
Project Area & Natural Features
LWECS Application Figures
Stoneray Wind Project
Murray & Pipestone Counties, Minnesota

Source: USGS (1967), MCBS (2000), MDNR (2013), Audubon (2013), Federal Register (2005), ESRI (2013), and Burns & McDonnell (2013)

Issued: 7/2/2013

Path: \\espsrv\data\Projects\enXco\62823\GIS\DataFiles\ArcDocs\Report_Figures\LWECS_EVS_Figs\DRAFT\DRAFT_2.0\Figure9.3.mxd tbeemer 7/2/2013
COPYRIGHT © 2013 BURNS & McDONNELL ENGINEERING COMPANY, INC.

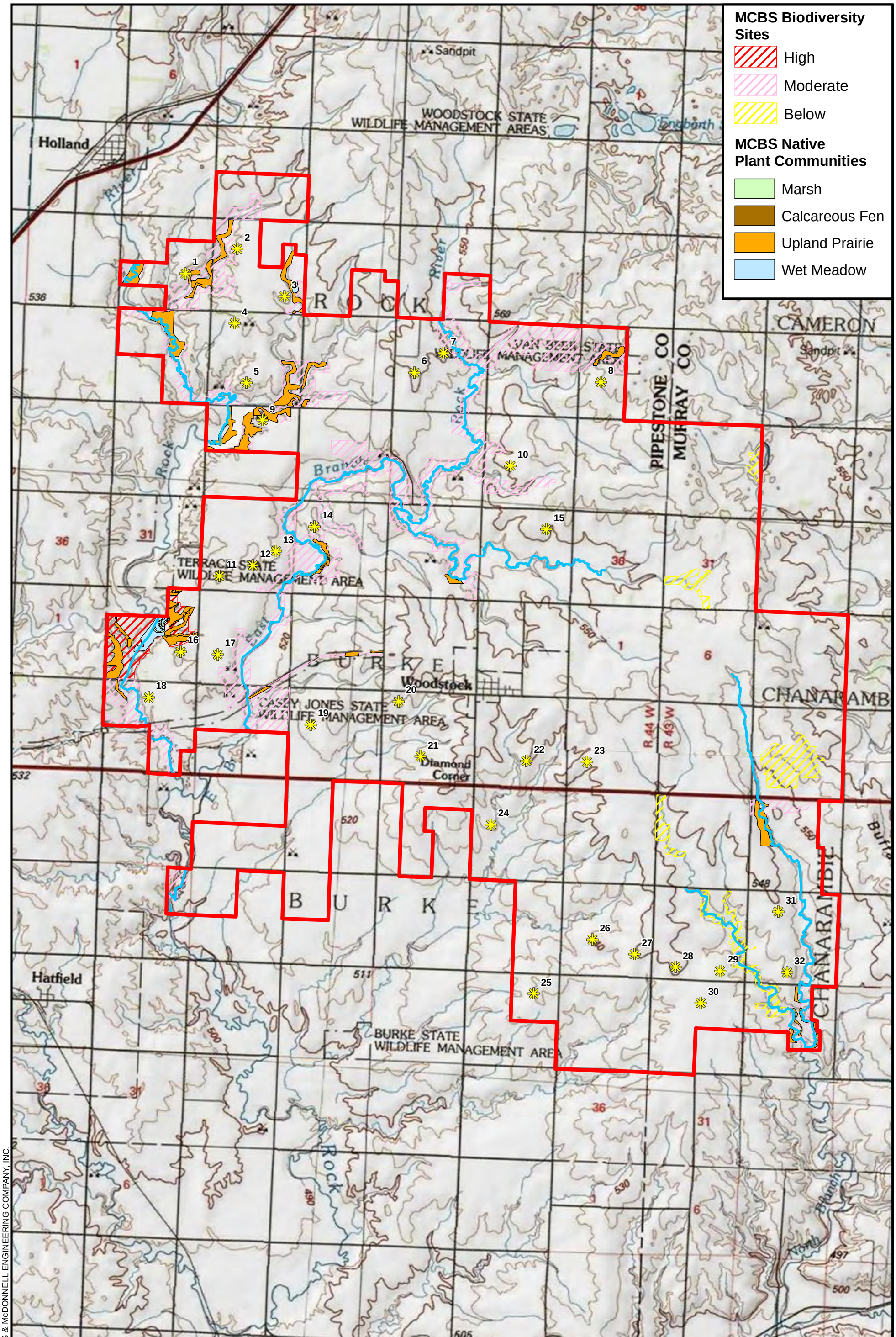

Figure 9-4
Project Area & Natural Features
LWECS Application Figures
Stoneray Wind Project
Murray & Pipestone Counties, Minnesota

Source: USGS (1967), MCBS (2000), MDNR (2013), Audubon (2013), Federal Register (2005), ESRI (2013), and Burns & McDonnell (2013)

Issued: 7/2/2013

Path: \\espsrv\data\Projects\enXco\62823\GIS\DataFiles\ArcDocs\Report_Figures\LWECS_EVS_Figs\DRAFT\DRAFT_2.0\Figure9.4.mxd tbeemer 7/2/2013
COPYRIGHT © 2013 BURNS & McDONNELL ENGINEERING COMPANY, INC.

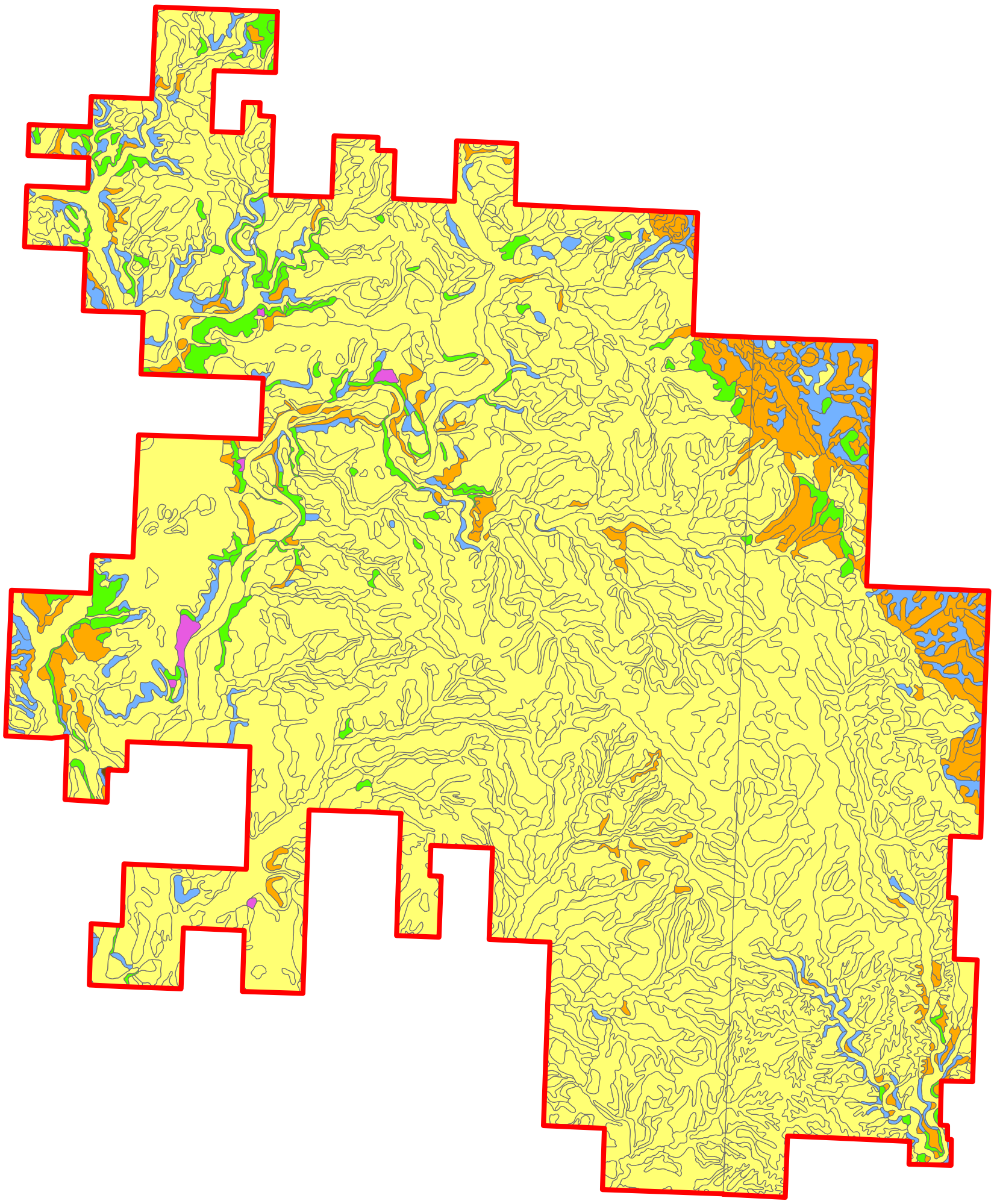

The depth to bedrock throughout the Project site varies from as little as 50 feet to nearly 500 feet, with the bedrock in the northern half of the project tending to be closer to the surface.

NORTH

0 0.5 1 Miles

Legend

- Proposed Project Boundary
- Clay Loam
- Cut & Fill
- Gravel
- Loam
- Sandy Loam
- Silty Clay Loam

Burns & McDonnell SINCE 1898

Figure 10
Project Area & Soil Types
LWECS Application Figures
Stoneray Wind Project
Murray & Pipestone Counties, Minnesota

Source: SSURGO (2012), ESRI (2013) and Burns & McDonnell (2013)

Issued: 6/5/2013

Path: R:\enXco\62823\GIS\DataFiles\ArcDocs\Report_Figures\LWECS_EVS_Figs\DRAFT\DRAFT_2.0\Figure10.mxd tbeemer 6/5/2013

COPYRIGHT © 2013 BURNS & McDONNELL ENGINEERING COMPANY, INC.