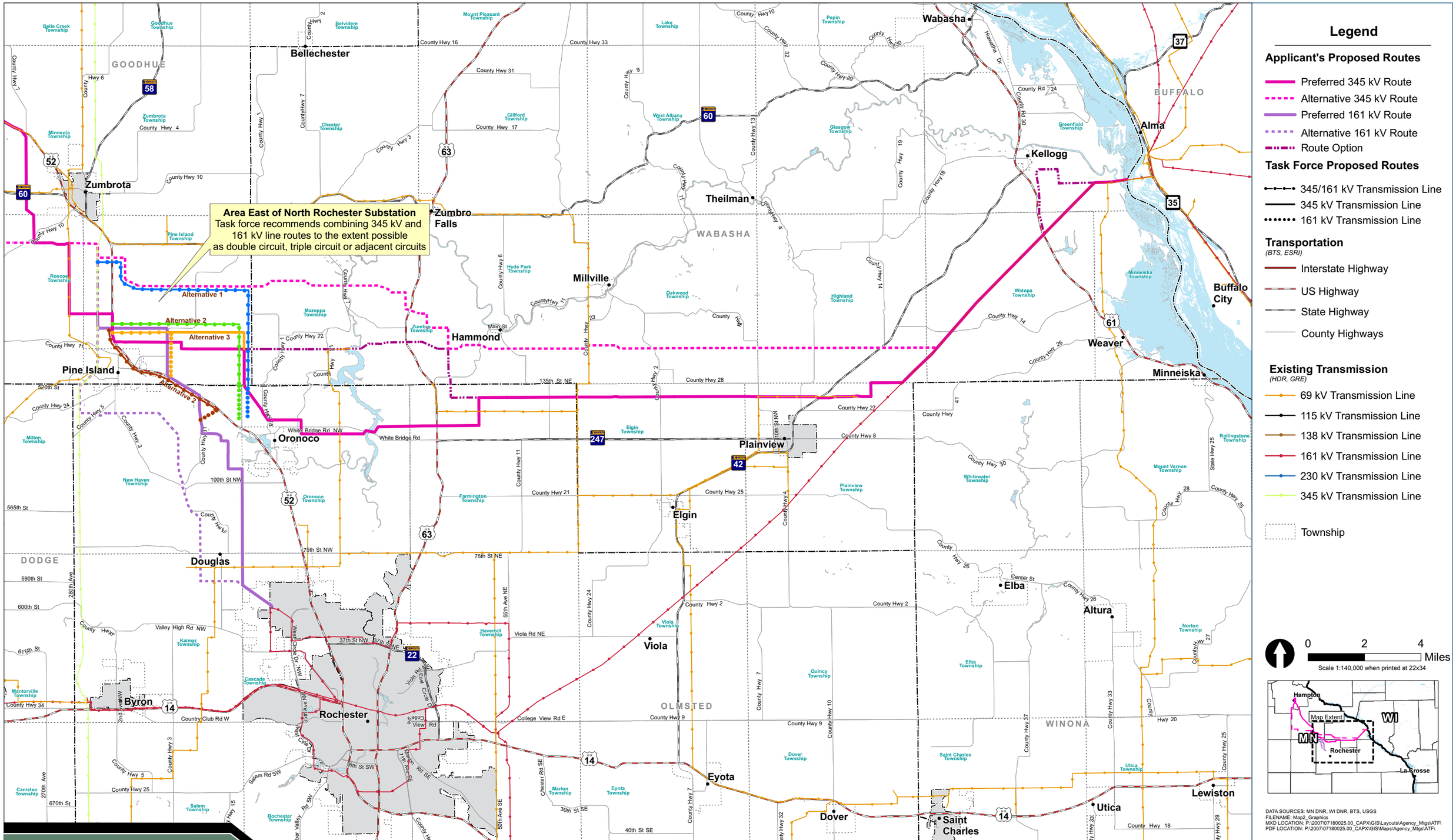

CapX2020

Hampton • Rochester • La Crosse 345 kV Transmission Project

Minnesota Advisory Task Force
North Rochester - Mississippi River

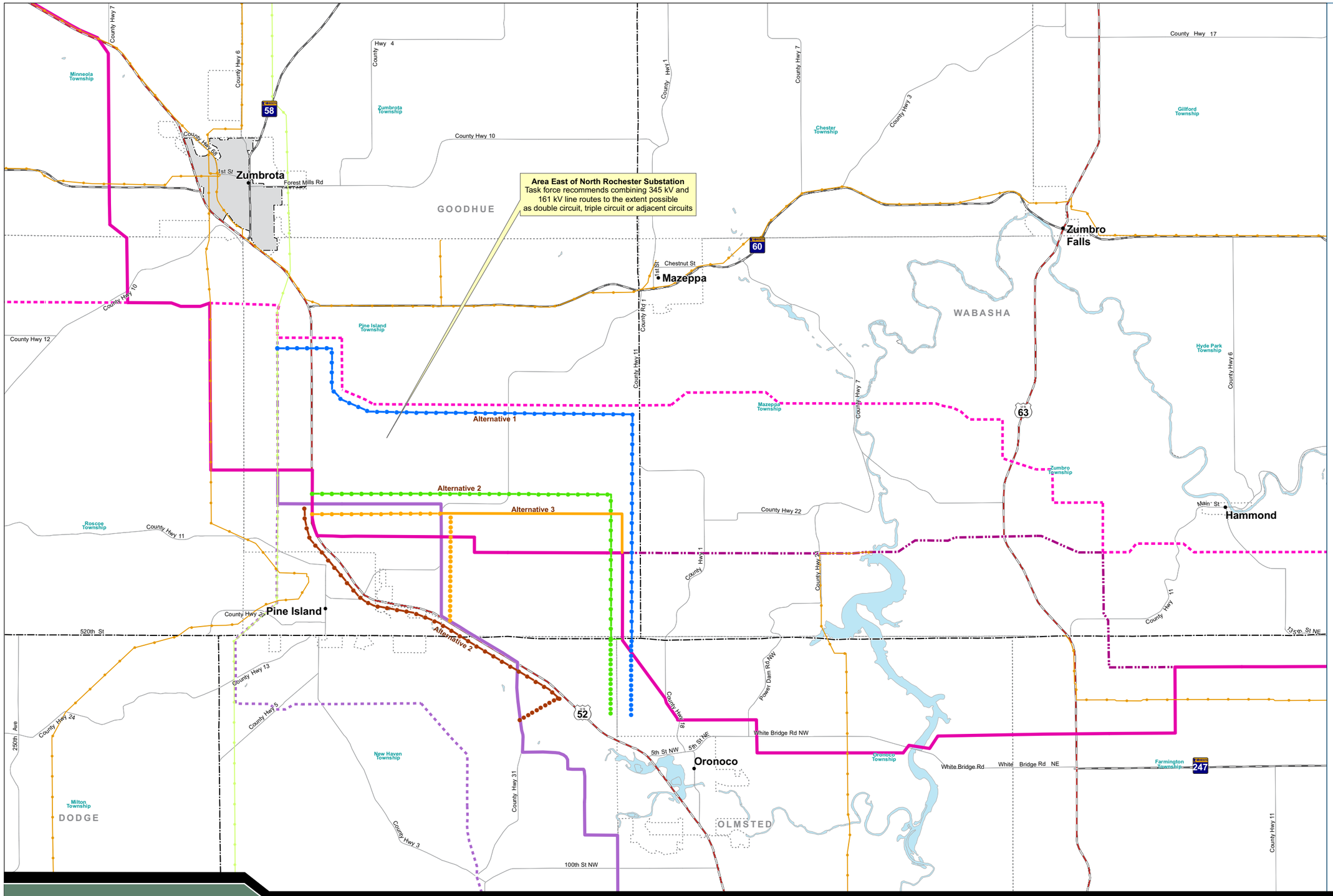

Legend

Applicant's Proposed Routes

- Preferred 345 kV Route
- Alternative 345 kV Route
- Preferred 161 kV Route
- Alternative 161 kV Route
- Route Option

Task Force Proposed Routes

- 345/161 kV Transmission Line
- 345 kV Transmission Line
- 161 kV Transmission Line

Transportation
(BTS, ESRI)

- Interstate Highway
- US Highway
- State Highway
- County Highways

Existing Transmission
(HDR, GRE)

- 69 kV Transmission Line
- 115 kV Transmission Line
- 138 kV Transmission Line
- 161 kV Transmission Line
- 230 kV Transmission Line
- 345 kV Transmission Line

- Township

0 1 2 Miles

Scale 1:45,000 when printed at 22x34

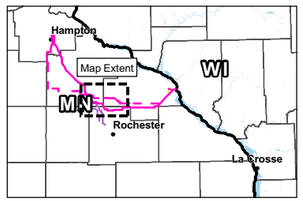

DATA SOURCES: MN DNR, WI DNR, BTS, USGS
FILENAME: Map2_Graphics_Zoom
MXD LOCATION: P:\2007\07180025.00_CAPX\GIS\Layouts\Agency_Mtgs\ATF\
PDF LOCATION: P:\2007\07180025.00_CAPX\GIS\Maps\Agency_Mtgs\ATF\

CapX2020

Hampton • Rochester • La Crosse 345 kV Transmission Project

Minnesota Advisory Task Force
North Rochester - Mississippi River